

62846

FAU	SECTION	COUNTY	TOTAL SHEETS	SHEET NO.
1576	2121 RS-2	COOK	18	1

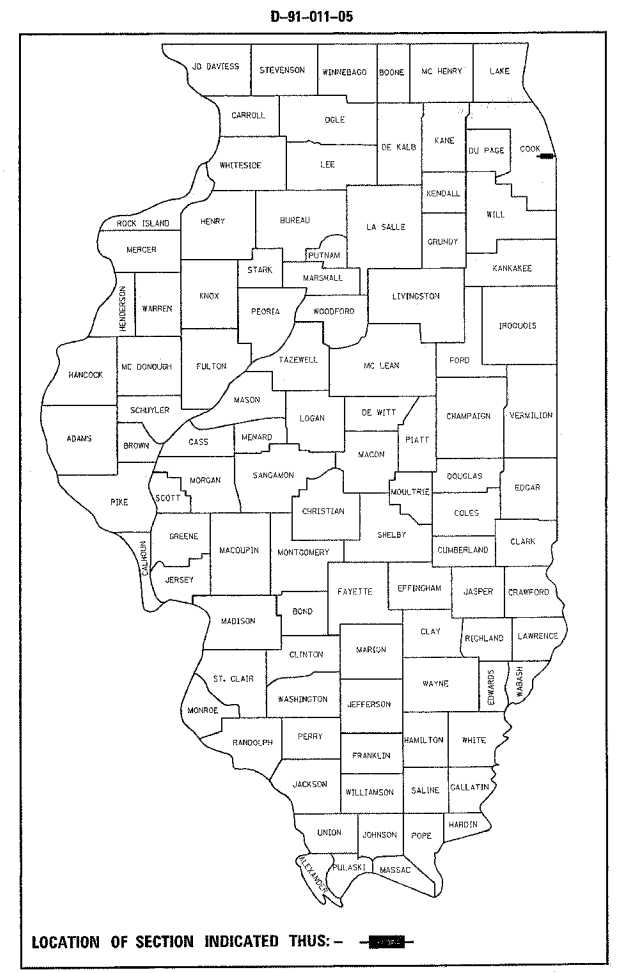
STATE OF ILLINOIS
DEPARTMENT OF TRANSPORTATION
DIVISION OF HIGHWAYS

**PLANS FOR PROPOSED
HIGHWAY**

**F.A.U. ROUTE: 1576 (106 TH STREET)
SECTION: 2121 RS-2
TORRENCE AVENUE TO INDIANAPOLIS BOULEVARD
PAVEMENT RESURFACING (MAINTENANCE)
COOK COUNTY
C-91-011-05**

FOR INDEX OF SHEETS, SEE SHEET NO. 2

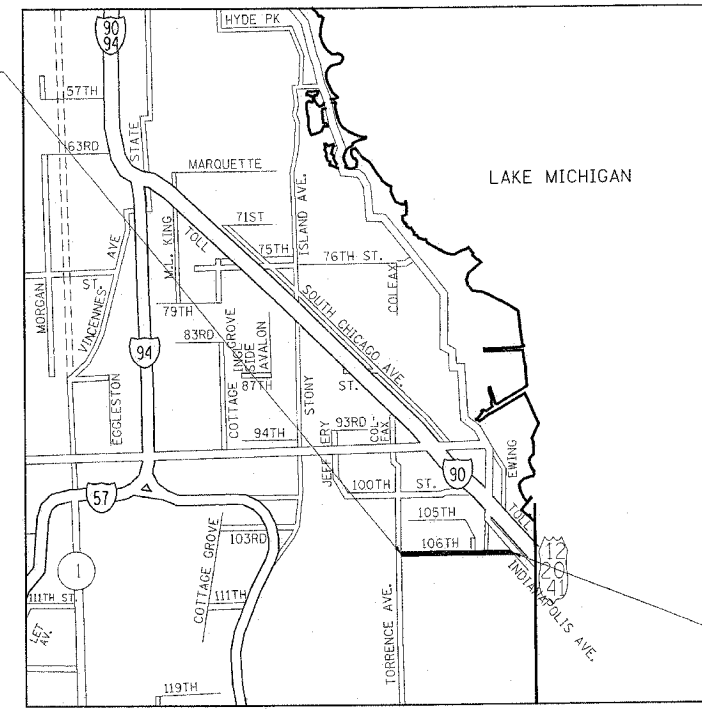
THE IMPROVEMENT IS LOCATED IN THE CITY OF CHICAGO



IMPROVEMENT BEGINS
STA. 0+40

OMISSION-
~~STA. 2+46.2 TO
STA. 3+46.2~~

OMISSION
STA. 32+69.6 TO
STA. 38+36.6



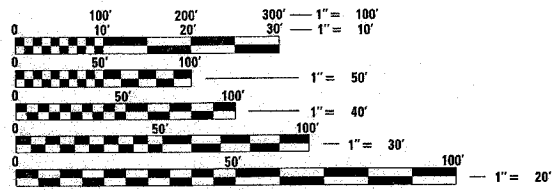
TRAFFIC DATA

1986 ADT = 12,900
POSTED SPEED LIMIT = 35 MPH

IMPROVEMENT ENDS
STA. 95+60

THORNTON TOWNSHIP

GROSS LENGTH OF IMPROVEMENT = 9,520 LINEAL FEET = 1.803 MILES
NET LENGTH OF IMPROVEMENT = 8,953 LINEAL FEET = 1.696 MILES



FULL SIZE PLANS HAVE BEEN PREPARED USING STANDARD ENGINEERING SCALES. REDUCED SIZED PLANS WILL NOT CONFORM TO STANDARD SCALES. IN MAKING MEASUREMENTS ON REDUCED PLANS, THE ABOVE SCALES MAY BE USED.

FOR UTILITY LOCATION INFORMATION FOR EXCAVATION
CALL CHICAGO UTILITY ALERT NETWORK
(C.U.A.N.) 312-744-7000

CONTRACT NO. 62846

STATE OF ILLINOIS
DEPARTMENT OF TRANSPORTATION
DIVISION OF HIGHWAYS

SUBMITTED March 31, 2006

Diane M. O'Keefe
DEPUTY DIRECTOR OF HIGHWAYS, REGION ENGINEER

May 12, 2006
Mike Hine
ENGINEER OF DESIGN AND ENVIRONMENT

May 12, 2006
Milton R. Sees, P.E.
DIRECTOR OF HIGHWAYS, CHIEF ENGINEER

**PRINTED BY THE AUTHORITY
OF THE STATE OF ILLINOIS**

Rev.

DISTRICT ONE DESIGN PLAN PREPARATION ENGINEER:
KEN ENG/ROBERT BORO (847)705-4178