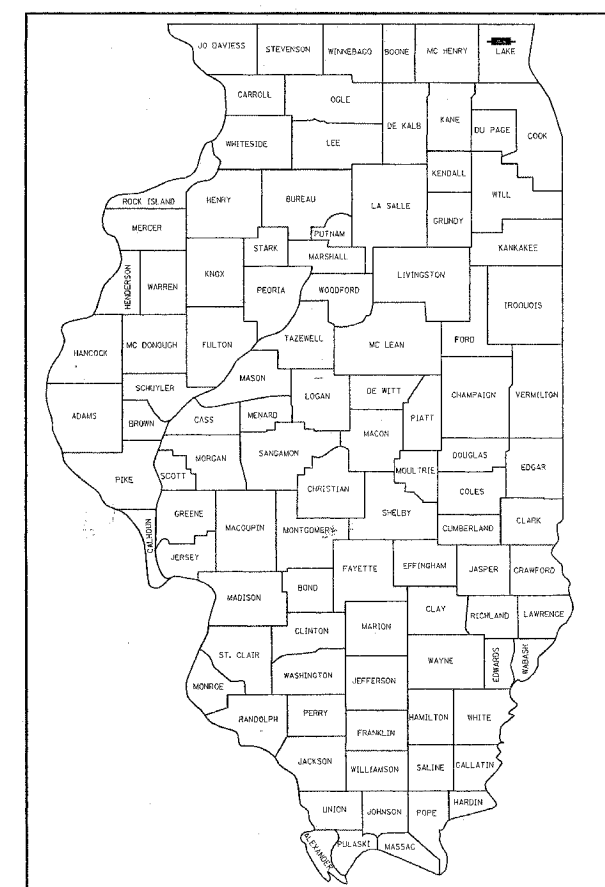


F.A.P. RTE.	SECTION	COUNTY	TOTAL SHEETS	SHEET NO.
880	12 RS-9	LAKE	14	1

CONTRACT NO. 62922

D-91-154-05



LOCATION OF SECTION INDICATED THUS: - [shaded area] -

STATE OF ILLINOIS
DEPARTMENT OF TRANSPORTATION
DIVISION OF HIGHWAYS

PROPOSED HIGHWAY PLANS
FAP ROUTE 880: ILL 120 (S.E. OLD SKOKIE HIGHWAY)
S. CHESTNUT BLVD TO KNIGHT AVE

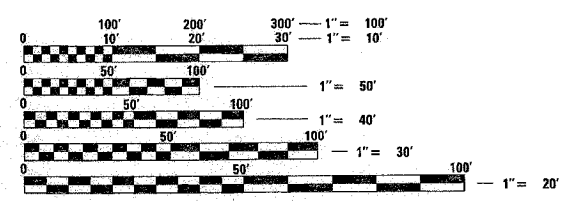
SECTION: 12 RS-9
RESURFACING (MAINTENANCE)
LAKE COUNTY
C-91-154-05

FOR INDEX OF SHEETS, SEE SHEET NO. 2

IMPROVEMENT IS LOCATED IN
THE CITY OF PARK CITY

TRAFFIC DATA

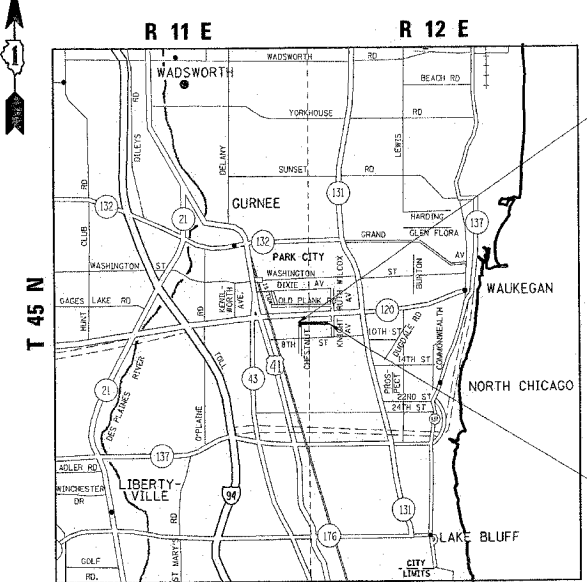
SE 120 OLD SKOKIE HIGHWAY
2005 ADT = 405
SPEED LIMIT = 25 MPH



FULL SIZE PLANS HAVE BEEN PREPARED USING STANDARD ENGINEERING SCALES. REDUCED SIZED PLANS WILL NOT CONFORM TO STANDARD SCALES. IN MAKING MEASUREMENTS ON REDUCED PLANS, THE ABOVE SCALES MAY BE USED.

J.U.L.I.E.
JOINT UTILITY LOCATION INFORMATION FOR EXCAVATION
1-800-892-0123

CONTRACT NO. 62922



IMPROVEMENT BEGINS
STATION 111+39

IMPROVEMENT ENDS
STATION 117+35

WARREN / WAUKEGAN TOWNSHIPS

GROSS & NET LENGTH OF IMPROVEMENT = 596 FEET = 0.11 MILE

STATE OF ILLINOIS
DEPARTMENT OF TRANSPORTATION
DIVISION OF HIGHWAYS

SUBMITTED March 28, 2006

Diane M. O'Keefe / cad
DEPUTY DIRECTOR OF HIGHWAYS, REGION ENGINEER

May 12, 2006
Mike Line / RD
ENGINEER OF DESIGN AND ENVIRONMENT

May 12, 2006
Milton R. Seng, P.E. / RD
DIRECTOR OF HIGHWAYS, CHIEF ENGINEER

PRINTED BY THE AUTHORITY
OF THE STATE OF ILLINOIS

DISTRICT ONE - DESIGN AND PLAN PREPERATION ENGINEER - KEN ENG/J. P. CHANG (847) 705-4432