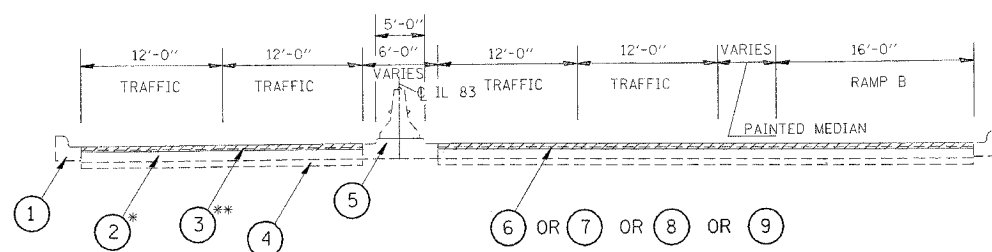


CONTRACT NO. 62940

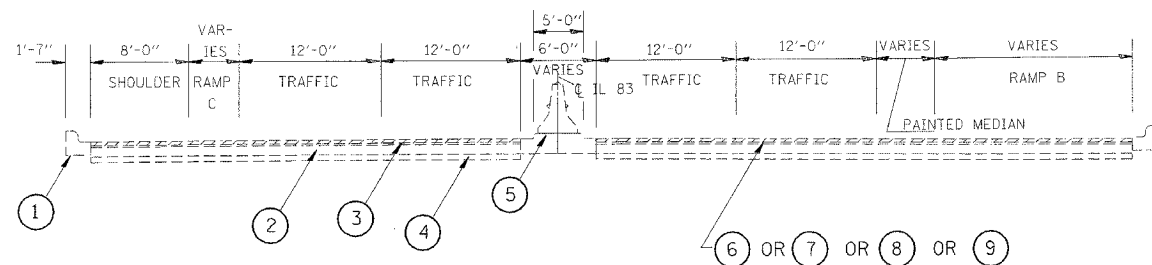
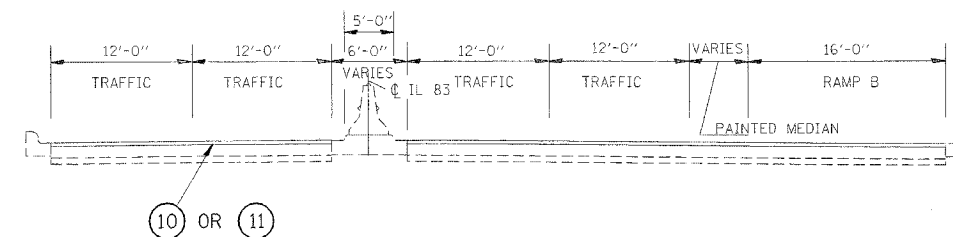
EXISTING



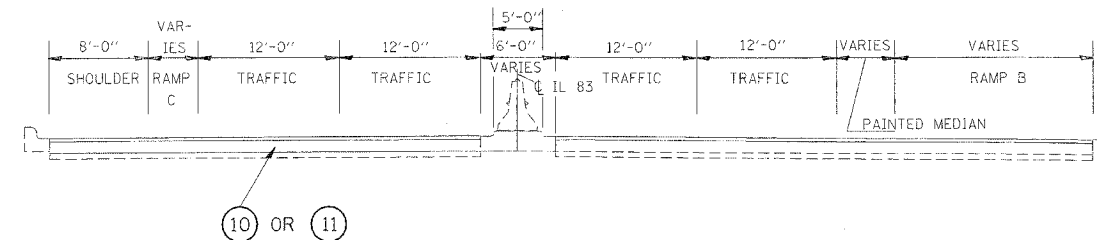
* STA. 393+64 TO STA. 394+44 ONLY
 ** STA. 394+44 TO STA. 394+64 ONLY

ILLINOIS ROUTE 83
 STA 392+64.00 TO 394+64.00
 LOOKING SOUTH

PROPOSED



ILLINOIS ROUTE 83
 STA 396+28.00 TO 397+28.00
 LOOKING SOUTH



NOTES:

EXISTING APPROACH PAVEMENT SHALL BE MILLED AND RESURFACED 1-3/4" DEEP
 EXISTING PAVEMENT SHALL BE MILLED AND RESURFACED 2-1/2"
 SEE PLAN SHEETS FOR LIMITS AND DEPTHS OF SURFACE REMOVAL AND RESURFACING

- | | |
|--|--|
| ① EXISTING CONCRETE COMBINATION CURB AND GUTTER, TYPE B 6.12 | ⑧ PROPOSED P.C.C. SURFACE REMOVAL 1-3/4" |
| ② EXISTING PCC PAVEMENT 10" | ⑨ PROPOSED P.C.C. SURFACE REMOVAL 2-1/2" |
| ③ EXISTING BITUMINOUS SURFACE 1-1/2" | ⑩ PROPOSED POLYMERIZED BITUMINOUS CONCRETE SURFACE
COARSE, SUPERPAVE, MIX. F, N 90 - 1-3/4" (NOMINAL) |
| ④ EXISTING GRANULAR SUBGRADE 12" | ⑪ PROPOSED LEVELING BINDER (MACHINE METHOD). SUPERPAVE
IL -19 N70 (VARIABLE) |
| ⑤ EXISTING BITUMINOUS CONCRETE MEDIAN 12" | |
| ⑥ PROPOSED BITUMINOUS SURFACE 2-1/2" | |
| ⑦ PROPOSED BITUMINOUS SURFACE REMOVAL 1-3/4" | |

REVISIONS	
NAME	DATE

ILLINOIS DEPARTMENT OF TRANSPORTATION
 ROADWAY TYPICAL SECTIONS
 LOC 1: IL 83/ US 34
 (OGDEN AVE)

SCALE: VERT. HORIZ.
 DATE 4/27/2006

DRAWN BY
 CHECKED BY