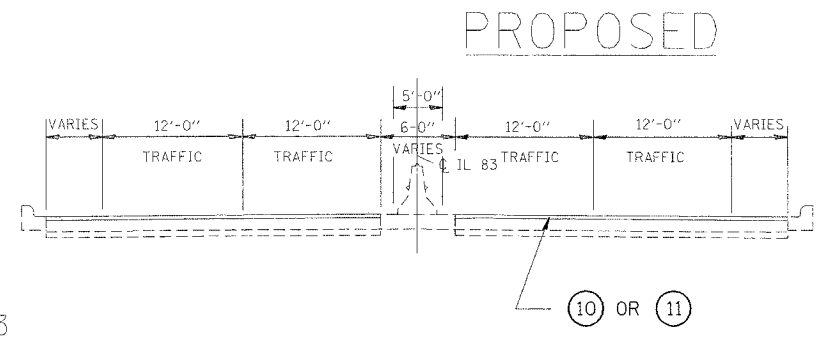
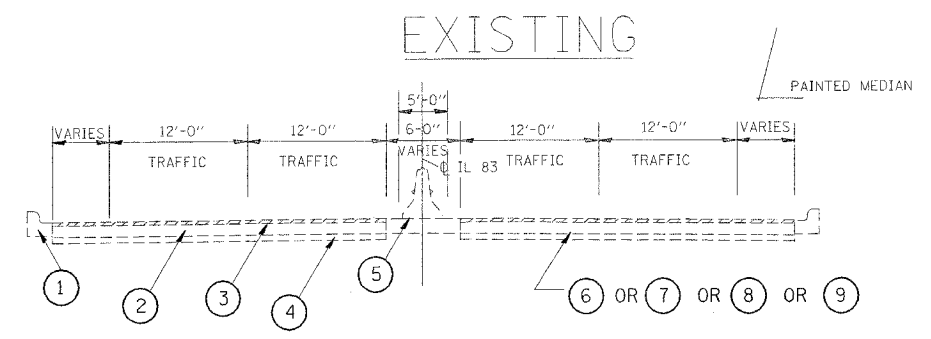
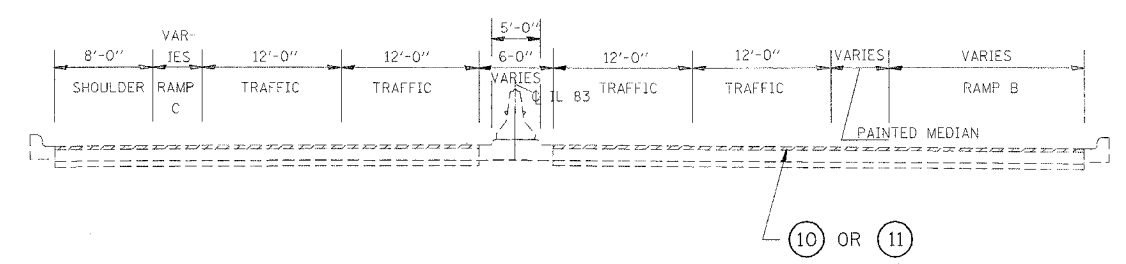
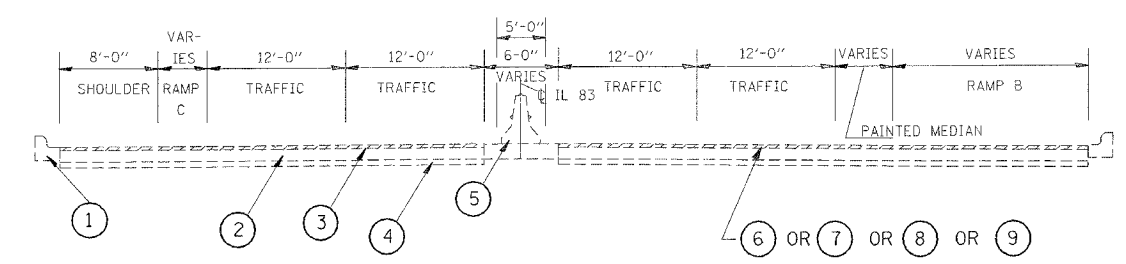


CONTRACT NO. 62940



ILLINOIS ROUTE 83
STA 392+64.00 TO 394+64.00
SOUTH APPROACH PAVEMENT
LOOKING SOUTH



ILLINOIS ROUTE 83
STA 396+28.00 TO 397+28.00
NORTH APPROACH PAVEMENT
LOOKING SOUTH

- | | |
|--|---|
| ① EXISTING CONCRETE COMBINATION CURB AND GUTTER, TYPE B 6.12 | ⑧ PROPOSED P.C.C. SURFACE REMOVAL 1-3/4" |
| ② EXISTING PCC PAVEMENT 10" | ⑨ PROPOSED P.C.C. SURFACE REMOVAL 2-1/2" |
| ③ EXISTING BITUMINOUS SURFACE 1-1/2" | ⑩ PROPOSED POLYMERIZED BITUMINOUS CONCRETE SURFACE COARSE, SUPERPAVE, MIX. F, N 90 - 1-3/4" (NOMINAL) |
| ④ EXISTING GRANULAR SUBGRADE 12" | ⑪ PROPOSED LEVELING BINDER (MACHINE METHOD). SUPERPAVE IL -19 N70 (VARIABLE) |
| ⑤ EXISTING BITUMINOUS CONCRETE MEDIAN 12" | |
| ⑥ PROPOSED BITUMINOUS SURFACE 2-1/2" | |
| ⑦ PROPOSED BITUMINOUS SURFACE REMOVAL 1-3/4" | |

NOTES:
EXISTING APPROACH PAVEMENT SHALL BE MILLED AND RESURFACED 1-3/4" DEEP
EXISTING PAVEMENT SHALL BE MILLED AND RESURFACED 2-1/2"
SEE PLAN SHEETS FOR LIMITS AND DEPTHS OF SURFACE REMOVAL AND RESURFACING

| REVISIONS | |
|-----------|------|
| NAME | DATE |
| | |
| | |
| | |
| | |
| | |
| | |
| | |
| | |
| | |
| | |

ILLINOIS DEPARTMENT OF TRANSPORTATION
ROADWAY TYPICAL SECTIONS
LOC 2: IL 83/ BN RR

SCALE: VERT. _____
HORIZ. _____
DATE 4/27/2006

DRAWN BY _____
CHECKED BY _____