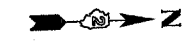
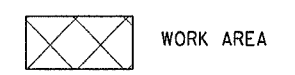
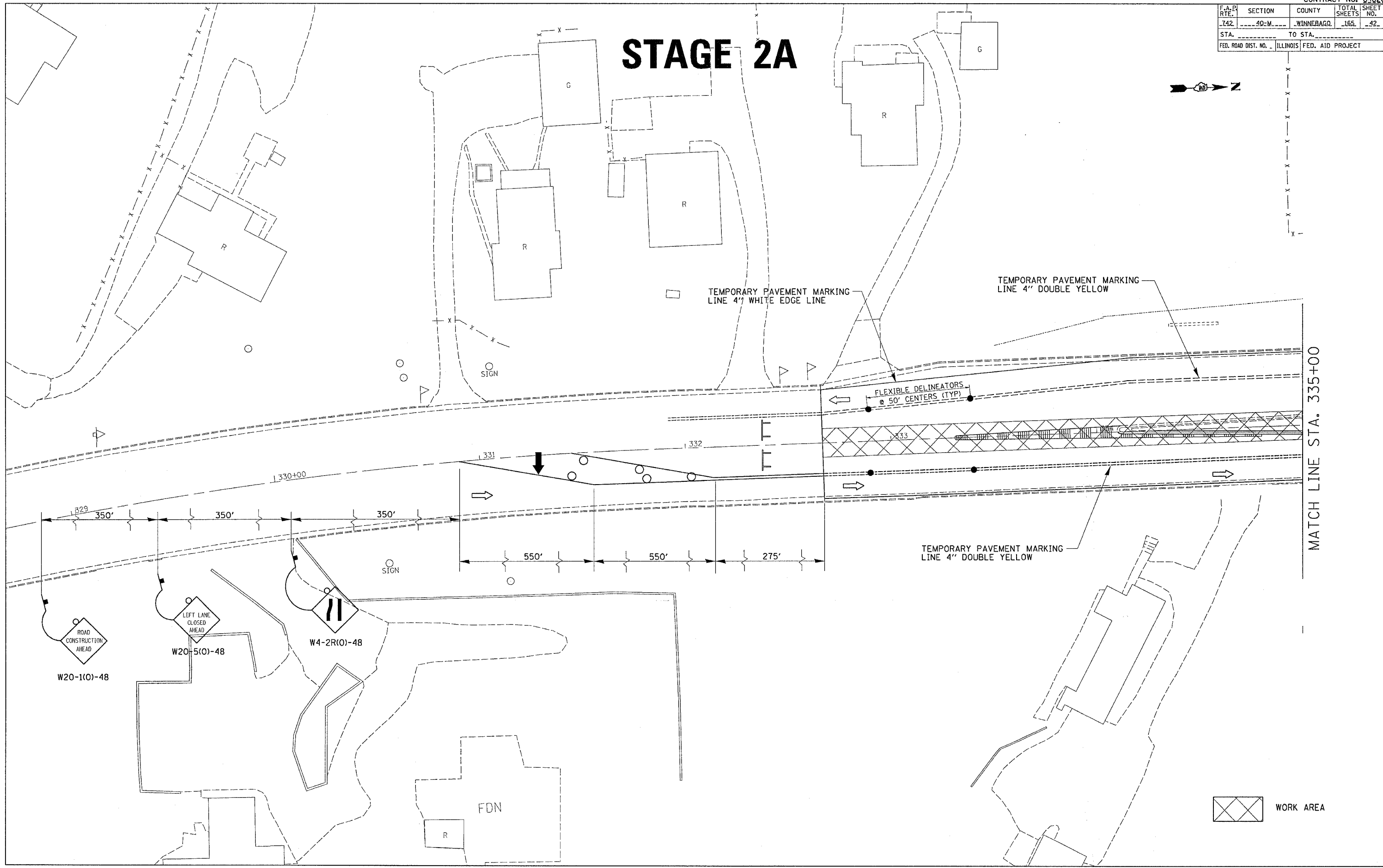


F.A.R. RTE.	SECTION	COUNTY	TOTAL SHEETS	SHEET NO.
142	40-M	WINNEBAGO	165	42
STA.		TO STA.		
FED. ROAD DIST. NO.		ILLINOIS FED. AID PROJECT		

STAGE 2A



MATCH LINE STA. 335+00



PLOT DATE = Mon Apr 03 14:31:47 2006
 FILE NAME = c:\pcc\proj\64820\stage2a\stage2a.dgn
 PLOT SCALE = 20,000.00 / IN.
 USER NAME = grompsm