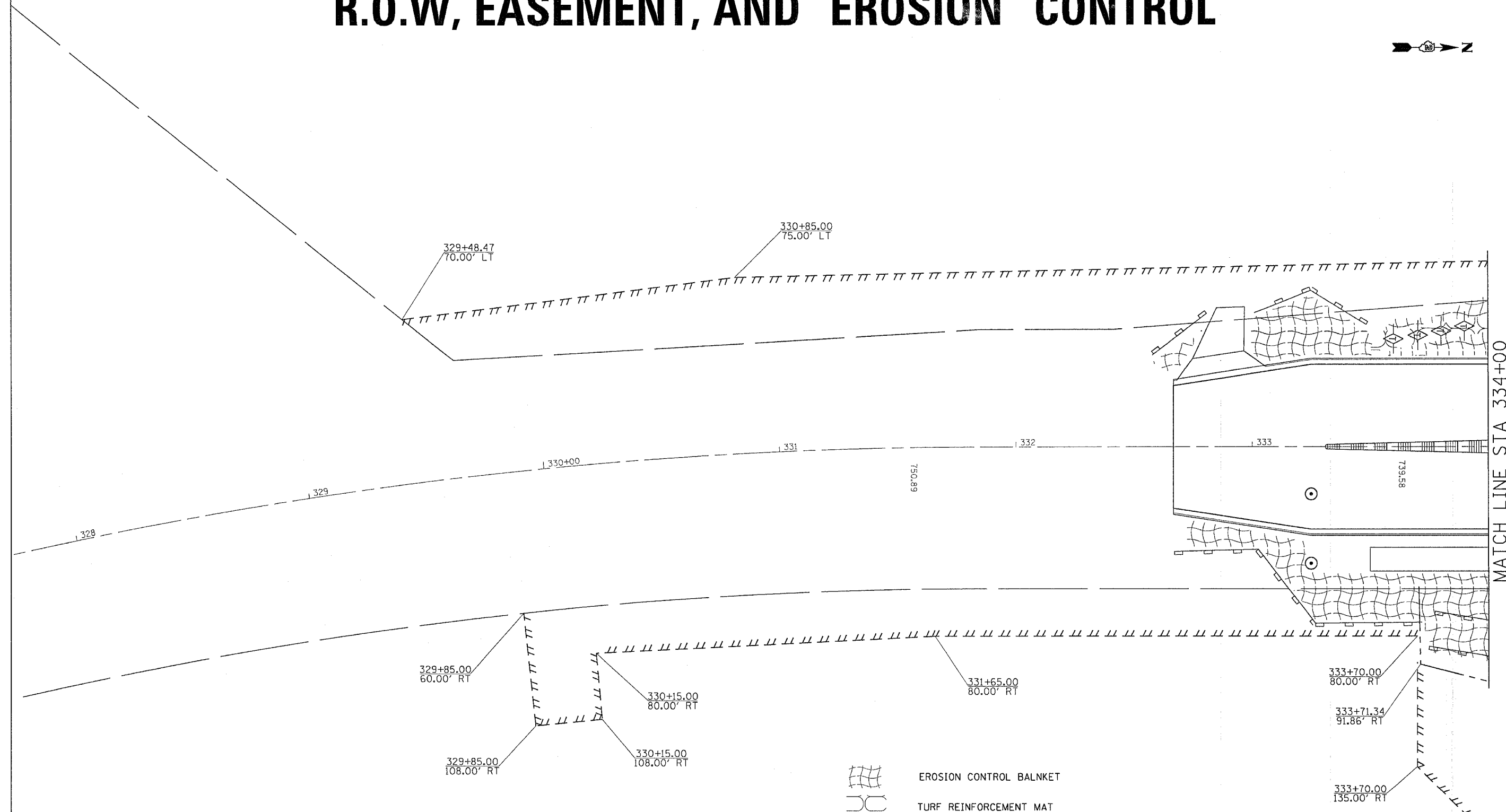







F.A.P. RTE.	SECTION	COUNTY	TOTAL SHEETS	SHEET NO.
742	40-M	WINNEBAGO	165	59
STA.		TO STA.		
FED. ROAD DIST. NO.	ILLINOIS	FED. AID PROJECT		

R.O.W, EASEMENT, AND EROSION CONTROL



MATCH LINE STA 334+00

PLOT DATE = Mon Apr 03 11:28:33 2006
 FILE NAME = c:\p06\p06a\2665902\185002-ans.dgn
 PLOT SCALE = 28.00' / IN.
 USER NAME = jordanhd

-  EROSION CONTROL BALNKET
-  TURF REINFORCEMENT MAT
-  TEMPORARY DITCH CHECK
-  PERIMETER EROSION BARRIER
-  INLET PIPE PROTECTION

REVISIONS	
NAME	DATE

ILLINOIS DEPARTMENT OF TRANSPORTATION

SCALE: VERT. _____
 HORIZ. _____
 DATE _____

DRAWN BY _____
 CHECKED BY _____