

F.A.P. RTE.	SECTION	COUNTY	TOTAL SHEETS	SHEET NO.
301	21T	STEPHENSON	49	1


STATE OF ILLINOIS  
DEPARTMENT OF TRANSPORTATION  
DIVISION OF HIGHWAYS

**PROPOSED  
HIGHWAY PLANS**

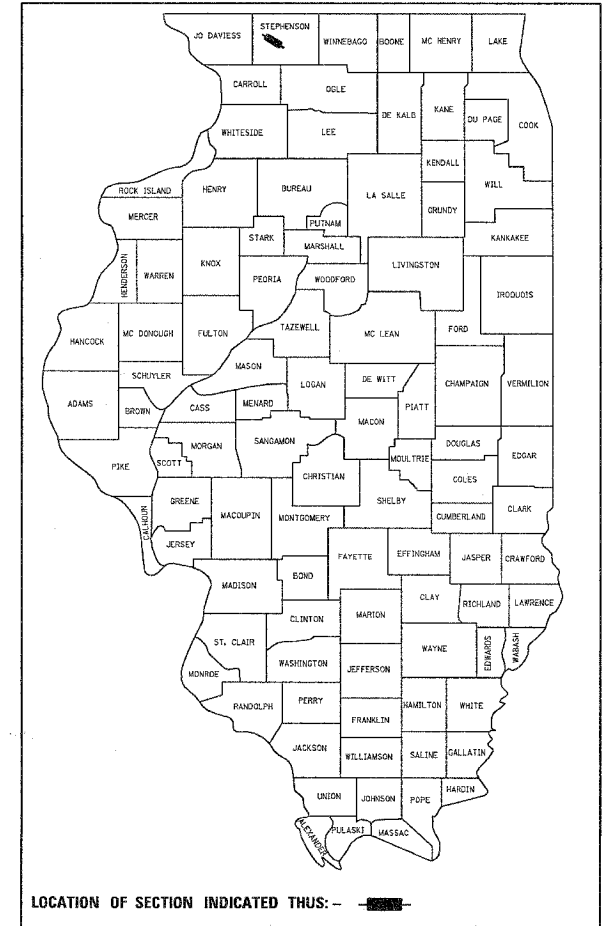
FAP 301 (US 20)  
SECTION 21T

STEPHENSON COUNTY

SEE PAGE 2 FOR INDEX OF SHEETS



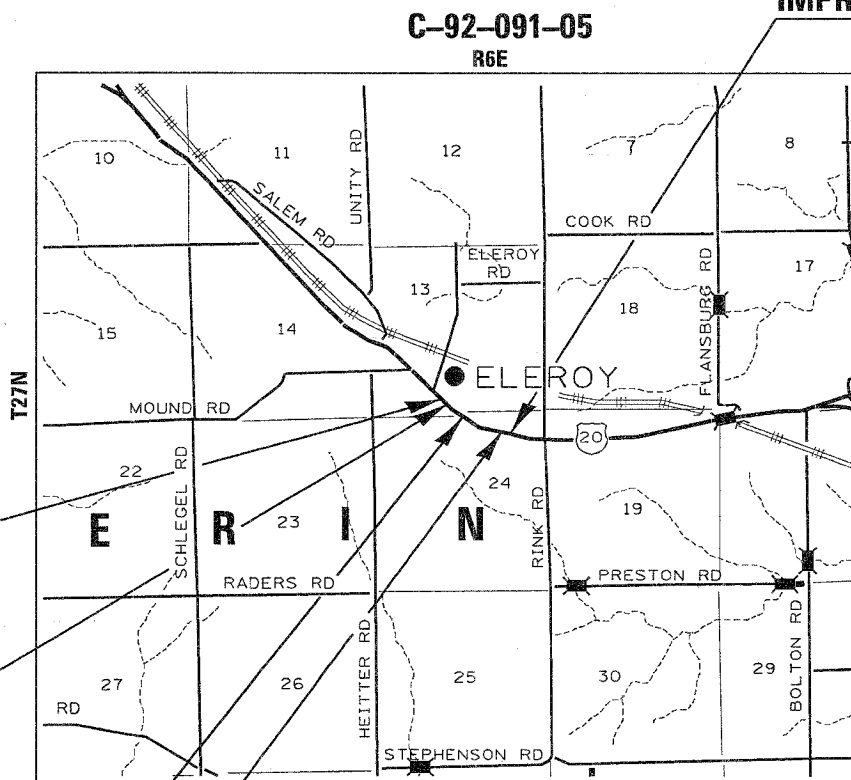
P-92-049-03



LOCATION OF SECTION INDICATED THUS:

IMPROVEMENT & SECTION BEGINS  
STA 466 + 50

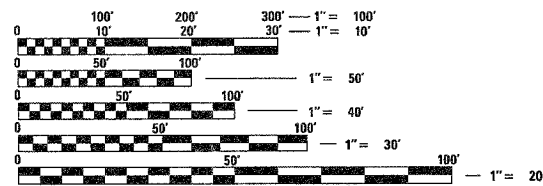
IMPROVEMENT & SECTION ENDS  
STA 500 + 50



CULVERT # 3  
STA 467 + 70.16

CULVERT # 2  
STA 477 + 43.65

CULVERT # 1  
STA 498 + 59.03



FULL SIZE PLANS HAVE BEEN PREPARED USING STANDARD ENGINEERING SCALES. REDUCED SIZED PLANS WILL NOT CONFORM TO STANDARD SCALES. IN MAKING MEASUREMENTS ON REDUCED PLANS, THE ABOVE SCALES MAY BE USED.

J.U.L.I.E.  
JOINT UTILITY LOCATION INFORMATION FOR EXCAVATION  
1-800-892-0123

ERIN TOWNSHIP 13,24  
CONTRACT NO. 64896

GROSS LENGTH OF PROJECT = 3400 LIN. FT. = .64 MI.  
NET LENGTH = 1167 LIN. FT. = .22 MI.

STATE OF ILLINOIS  
DEPARTMENT OF TRANSPORTATION  
DIVISION OF HIGHWAYS

SUBMITTED SEPT 2 2005

*Gregory Mounts*  
DEPUTY DIRECTOR OF HIGHWAYS, REGION ENGINEER

October 14, 2005  
*Mike Hine*  
ENGINEER OF DESIGN AND ENVIRONMENT

October 14, 2005  
*Eric E. Havel*  
DEPUTY DIRECTOR OF HIGHWAYS, CHIEF ENGINEER

PRINTED BY THE AUTHORITY  
OF THE STATE OF ILLINOIS

DISTRICT 2  
DIXON

SQUAD LEADER: JENNIFER LUBBS (815) 284-5958

PROJECT ENGINEER: ROBERT WAGNER