

F.A.P. RTE.	SECTION	COUNTY	TOTAL SHEETS	SHEET NO.
301	28BR-1	JO DAVIESS	53	1

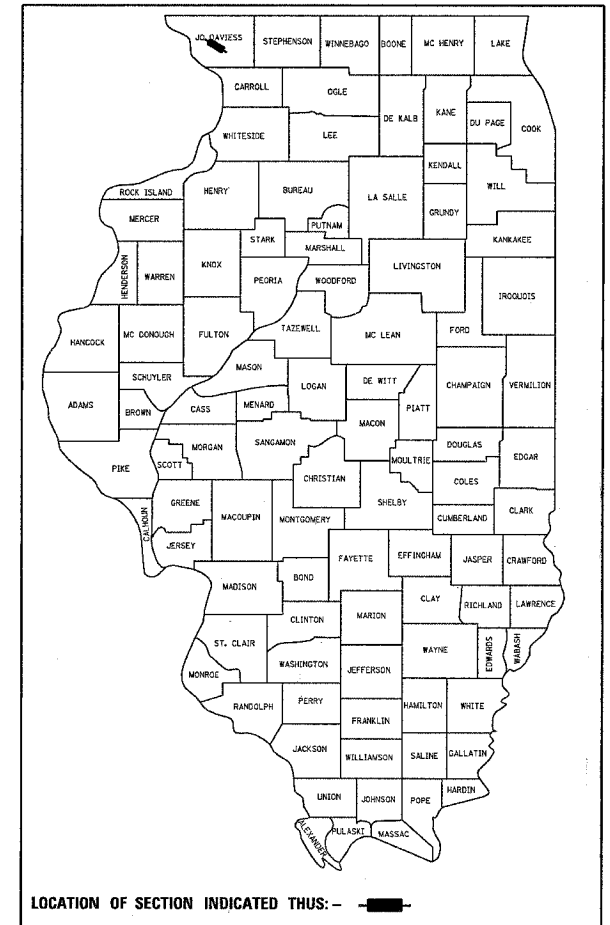
STATE OF ILLINOIS
DEPARTMENT OF TRANSPORTATION
DIVISION OF HIGHWAYS

**PROPOSED
HIGHWAY PLANS**

FAP ROUTE 301 (US 20)
SECTION 28BR-1
PROJECT BHF-0301(037)
JO DAVIESS COUNTY
C-92-130-05

FOR INDEX OF SHEETS, SEE SHEET NO. 2
FOR STATE STANDARDS, SEE SHEET NO. 2

D-92-003-05



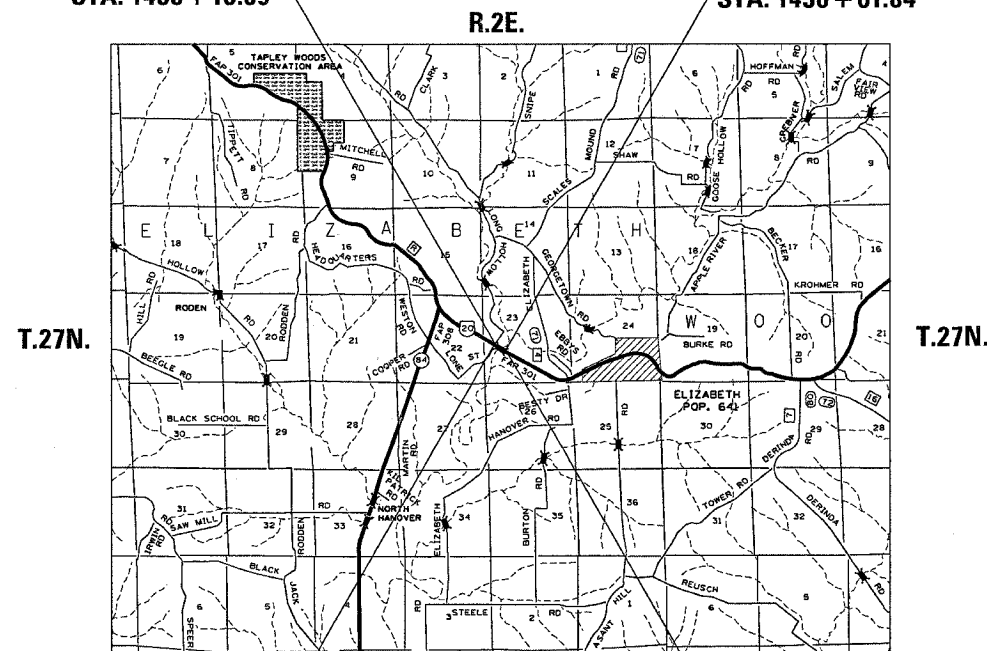
LOCATION OF SECTION INDICATED THIS: - [Black Box] -

PROJECT ENGINEER: BOB WAGNER

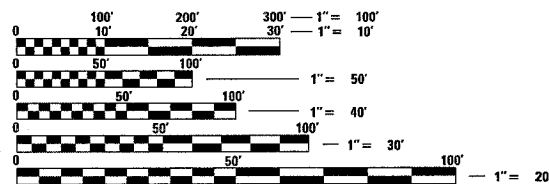
SQUAD LEADER: LUCAS MEGLI (815) 284-5362

ELIZABETH TOWNSHIP SECTION 23

SECTION BEGINS STA. 1433 + 13.39 SECTION ENDS STA. 1436 + 01.84



IMPROVEMENT BEGINS STA. 1429 + 60.92 IMPROVEMENT ENDS STA. 1439 + 06.73



FULL SIZE PLANS HAVE BEEN PREPARED USING STANDARD ENGINEERING SCALES. REDUCED SIZED PLANS WILL NOT CONFORM TO STANDARD SCALES. IN MAKING MEASUREMENTS ON REDUCED PLANS, THE ABOVE SCALES MAY BE USED.

J.U.L.I.E.
JOINT UTILITY LOCATION INFORMATION FOR EXCAVATION
1-800-892-0123

CONTRACT NO. 64A49

NET LENGTH OF PROJECT = 288.45 LIN. FT = 0.055 MILES
GROSS LENGTH OF PROJECT = 288.45 LIN. FT = 0.055 MILES

STATE OF ILLINOIS
DEPARTMENT OF TRANSPORTATION
DIVISION OF HIGHWAYS

SUBMITTED March 30 2006

Henry Z. M... P.E.
DEPUTY DIRECTOR OF HIGHWAYS, REGION ENGINEER

May 12 2006
Mike...
ENGINEER OF DESIGN AND ENVIRONMENT

May 12 2006
Milton L. Sees, P.E.
DIRECTOR OF HIGHWAYS, CHIEF ENGINEER

**PRINTED BY THE AUTHORITY
OF THE STATE OF ILLINOIS**