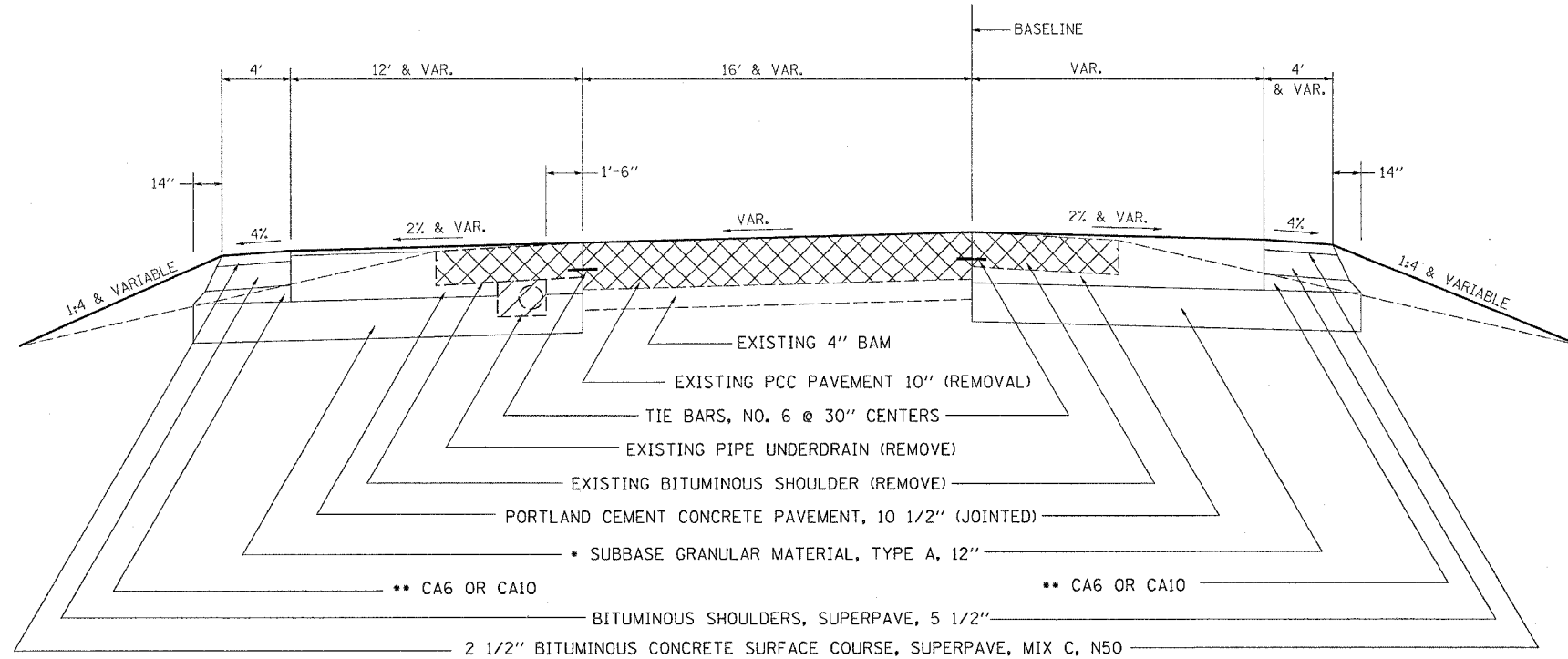


F.A.P. RTE.	SECTION	COUNTY	TOTAL SHEETS	SHEET NO.
+567	141-1 M	OGLE	73	8
STA.		TO STA.		
FED. ROAD DIST. NO.	ILLINOIS FED. AID PROJECT			

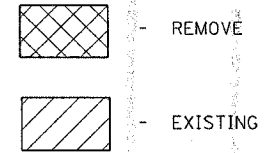
(IL 38)

TYPICAL SECTIONS

NORTHBOUND ON RAMP
STA. 10+35.15 TO STA. 11+16.15

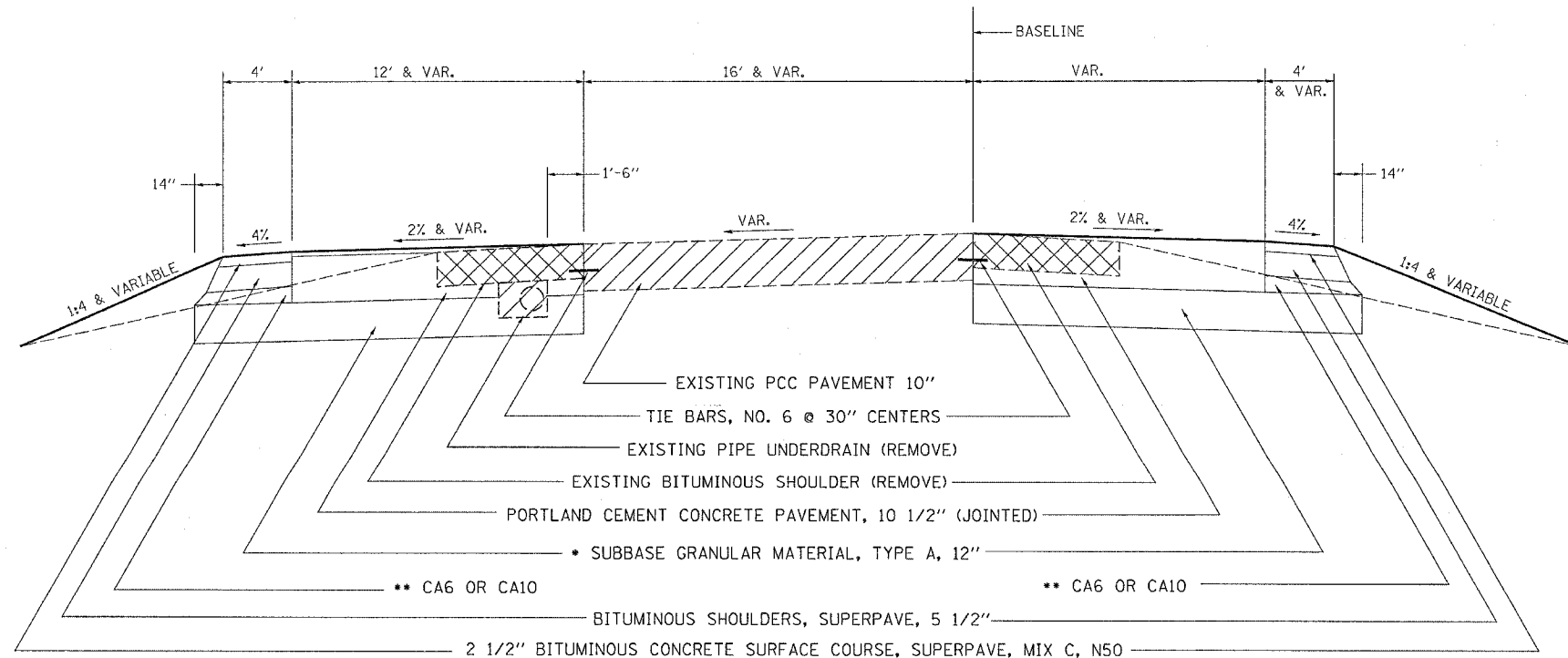


LEGEND



BINDER & SURFACE COURSE
CALCULATED AT THE RATE
OF: 112 LBS./S.Y./IN. THICK

NORTHBOUND ON RAMP
STA. 11+16.15 TO STA. 11+30.00



ILLINOIS DEPARTMENT OF TRANSPORTATION

FAP ROUTE 567 (IL 38)
SECTION 141-1 M
OGLE COUNTY

SCALE: VERT.
HORIZ.
DATE

DRAWN BY
CHECKED BY

TYPICAL SECTION

** COST OF CA6 OR CA10 INCLUDED IN COST
OF SUBBASE GRANULAR MATERIAL, TYPE A

PLOT DATE: Thu Mar 30 14:12:26 2005
FILE NAME: c:\p\proj\c141-1m\210605\c1410205.sp.dgn
PLOT SCALE: 1/8" = 1'-0"
USER NAME: j.donahoe