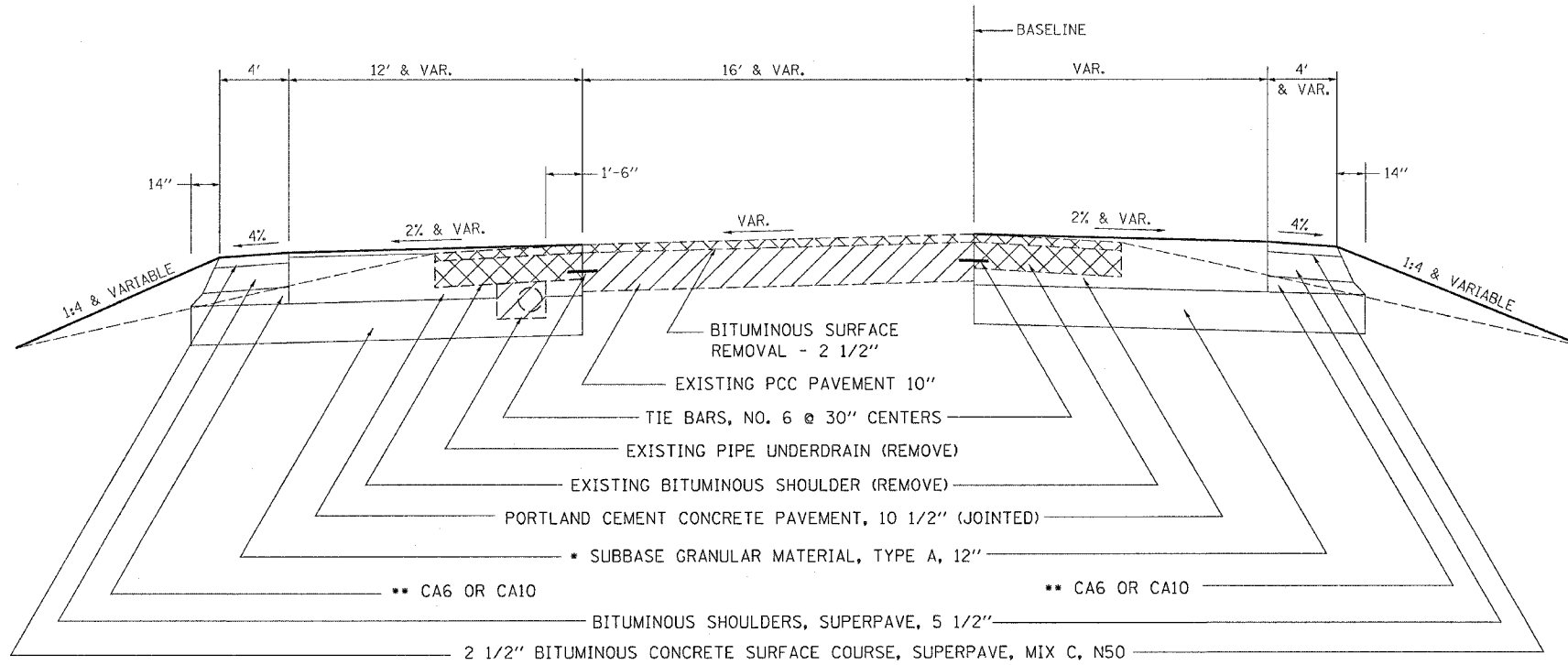


F.A.P. RTE.	SECTION	COUNTY	TOTAL SHEETS	SHEET NO.
*567	141-1 M	OGLE	73	9
STA.		TO STA.		
FED. ROAD DIST. NO.		ILLINOIS FED. AID PROJECT		



(IL 38)

# TYPICAL SECTIONS

NORTHBOUND ON RAMP  
STA. 11+30.00 TO STA. 12+34.27

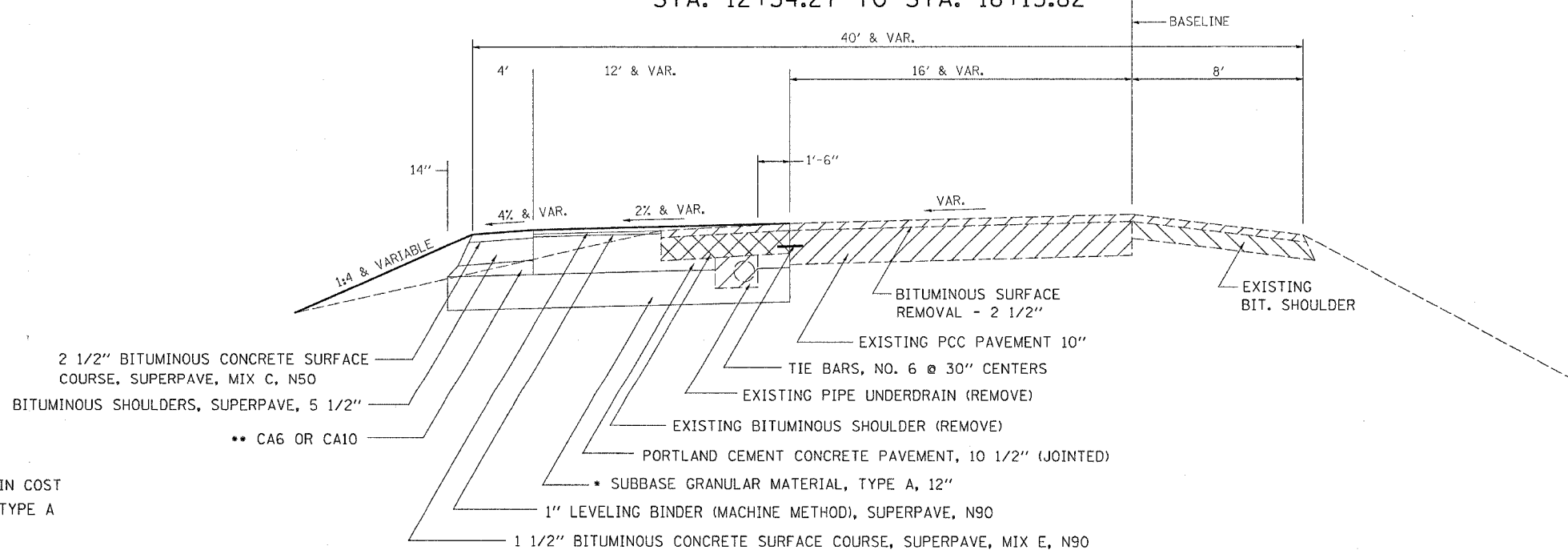


## LEGEND

-  REMOVE
-  EXISTING

BINDER & SURFACE COURSE  
CALCULATED AT THE RATE  
OF: 112 LBS/S.Y./IN. THICK

NORTHBOUND ON AND OFF RAMPS  
STA. 117+59.30 TO STA. 121+24.40  
STA. 12+34.27 TO STA. 18+15.82



ILLINOIS DEPARTMENT OF TRANSPORTATION

**FAP ROUTE 567 (IL 38)**  
**SECTION 141-1 M**  
**OGLE COUNTY**

SCALE: VERT.  
HORIZ.  
DATE

DRAWN BY  
CHECKED BY

**TYPICAL SECTION**

\*\* COST OF CA6 OR CA10 INCLUDED IN COST  
OF SUBBASE GRANULAR MATERIAL, TYPE A

PLOT DATE: Thu Mar 30 14:12:25 2006  
FILE NAME: c:\p\projects\p218005\110805typ.dgn  
PLOT SCALE: 50.0000 / IN.  
USER NAME: dbrad