

F.A.P. RTE.	SECTION	COUNTY	TOTAL SHEETS	SHEET NO.
+567	141-1 M	OGLE	73	19

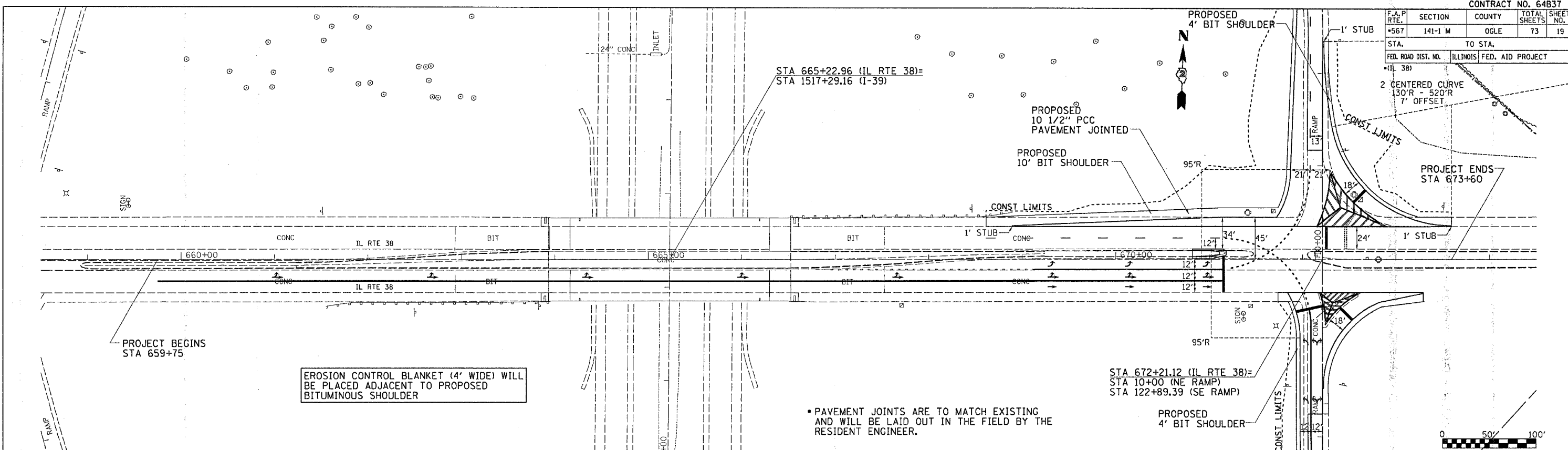
STA.	TO STA.
IL 38	IL 38

FED. ROAD DIST. NO. ILLINOIS FED. AID PROJECT

2 CENTERED CURVE  
130'R - 520'R  
7' OFFSET

CONST. LIMITS

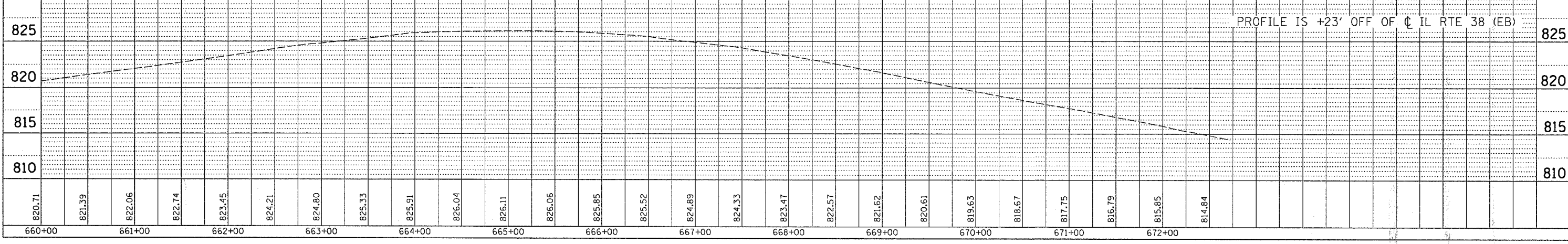
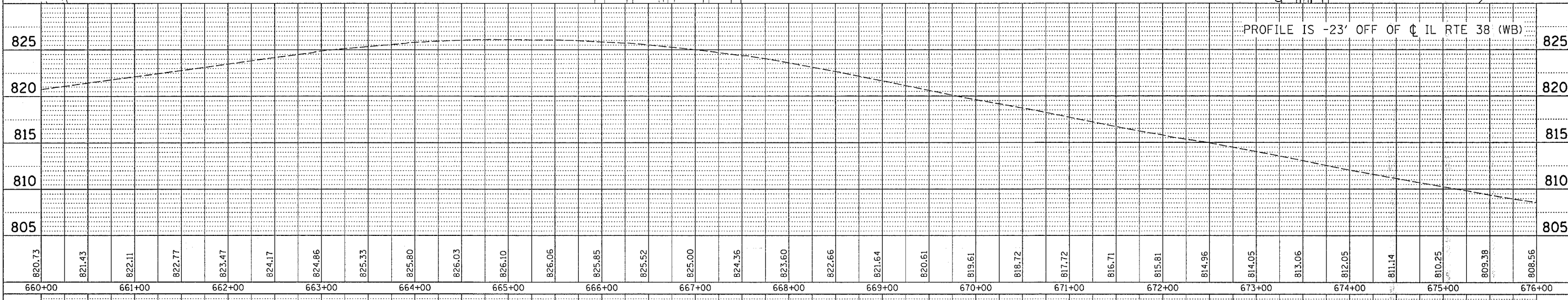

PROJECT ENDS  
STA 673+60



EROSION CONTROL BLANKET (4' WIDE) WILL BE PLACED ADJACENT TO PROPOSED BITUMINOUS SHOULDER

PAVEMENT JOINTS ARE TO MATCH EXISTING AND WILL BE LAID OUT IN THE FIELD BY THE RESIDENT ENGINEER.

STA 672+21.12 (IL RTE 38)=  
STA 10+00 (NE RAMP)  
STA 122+89.39 (SE RAMP)



PLAN

DATE	
BY	
NO.	

NOTE: SURVEYED, DRAWN, CHECKED, REVISIONS, DATE, FILE NAME

PROFILE

DATE	
BY	
NO.	

NOTE: SURVEYED, DRAWN, CHECKED, REVISIONS, DATE, FILE NAME

PLOT DATE = Thu Mar 30 14:25:20 2006  
 FILE NAME = c:\pcc\mets\p218025\18025a\18025a.plt  
 PLOT SCALE = 50.0000 / IN.  
 USER NAME = dmsd