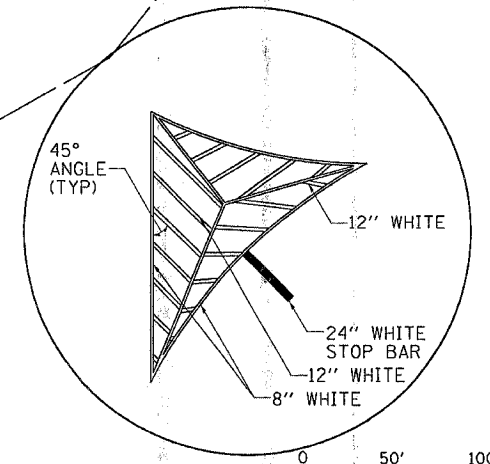

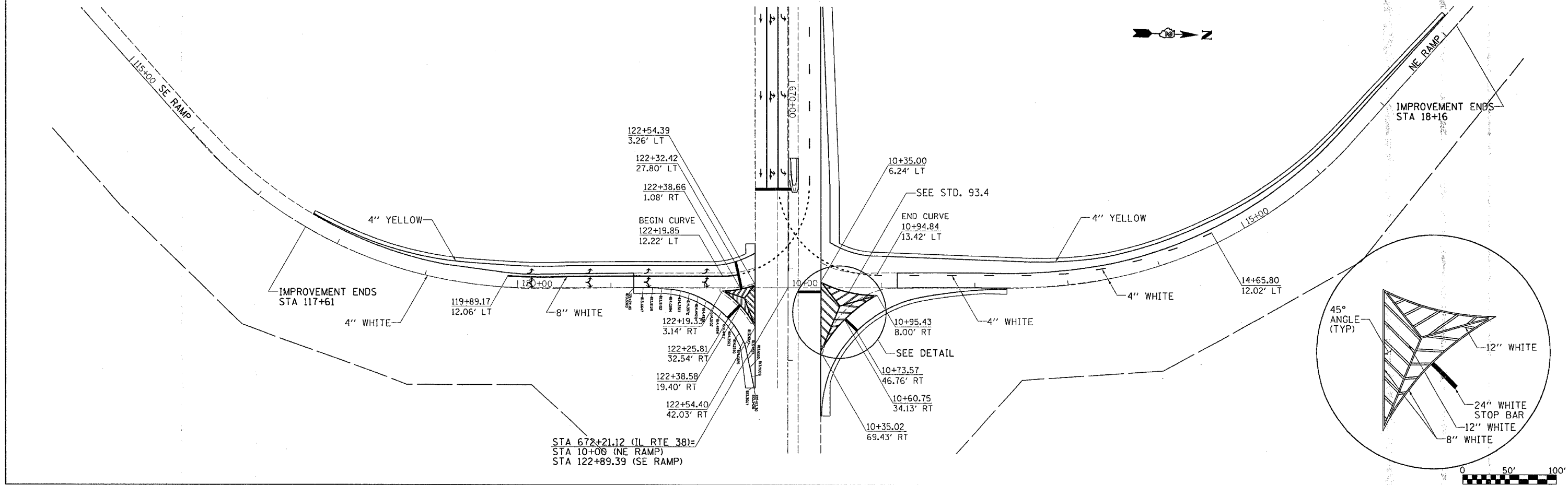

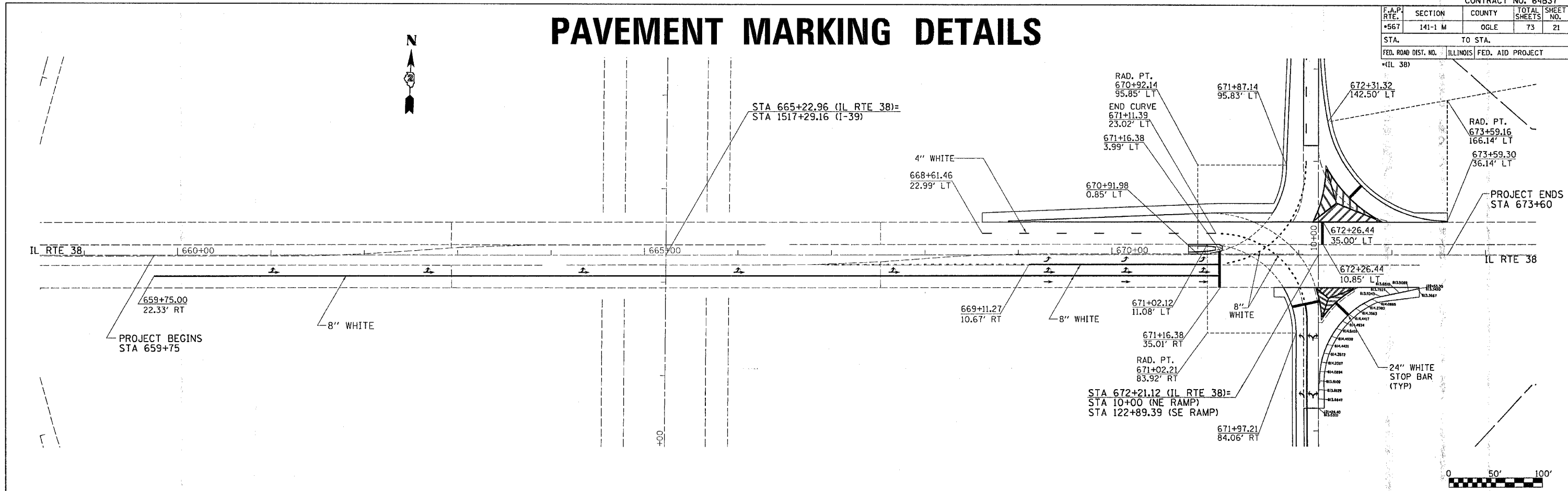


F.A.P. RTE.	SECTION	COUNTY	TOTAL SHEETS	SHEET NO.
+567	141-1 M	OGLE	73	21
STA.		TO STA.		
FED. ROAD DIST. NO.		ILLINOIS FED. AID PROJECT		

PAVEMENT MARKING DETAILS



PLOT DATE = Thu Mar 30 14:21:18 2006
 FILE NAME = c:\projects\20210805\141005.pvdgr
 USER NAME = drossid