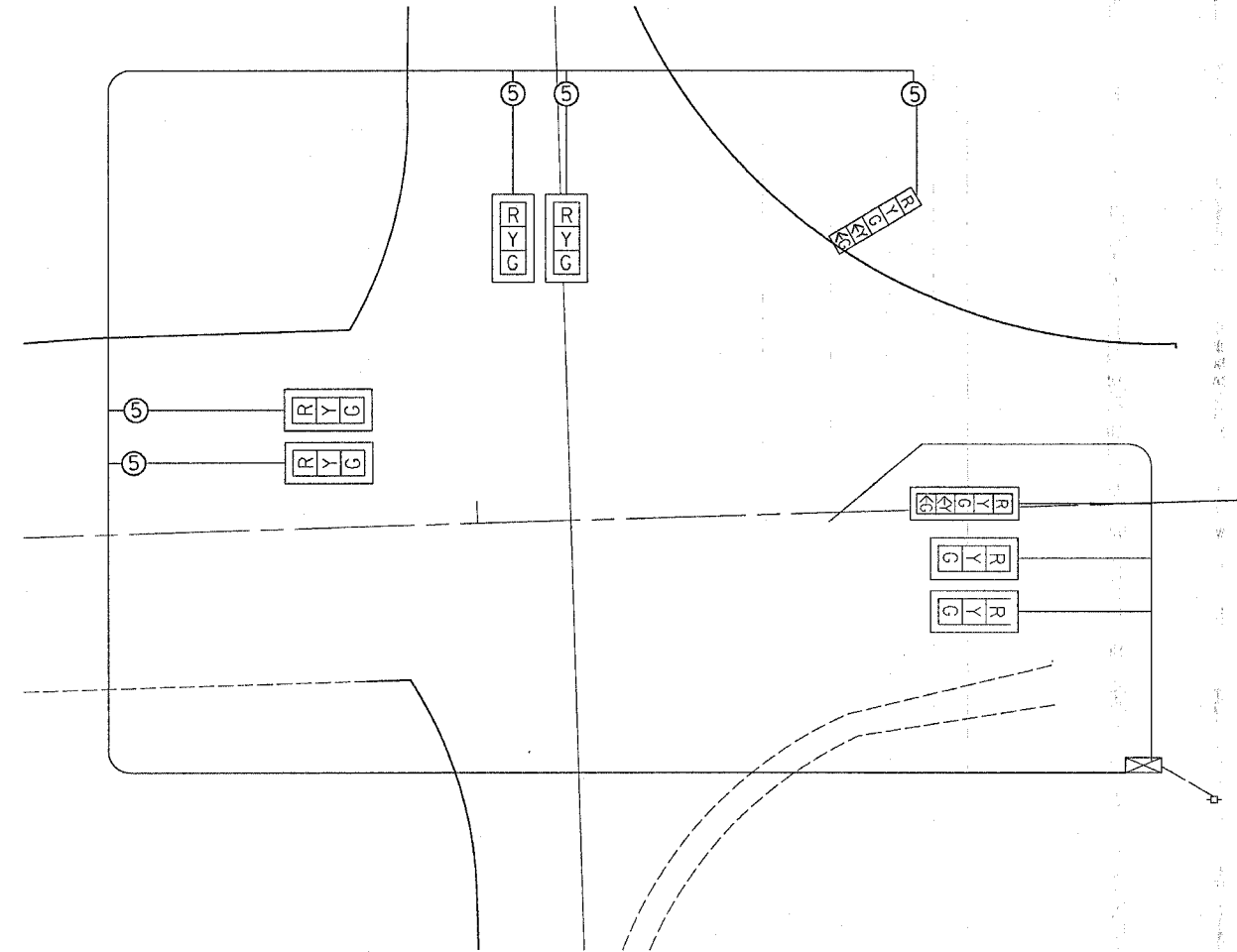
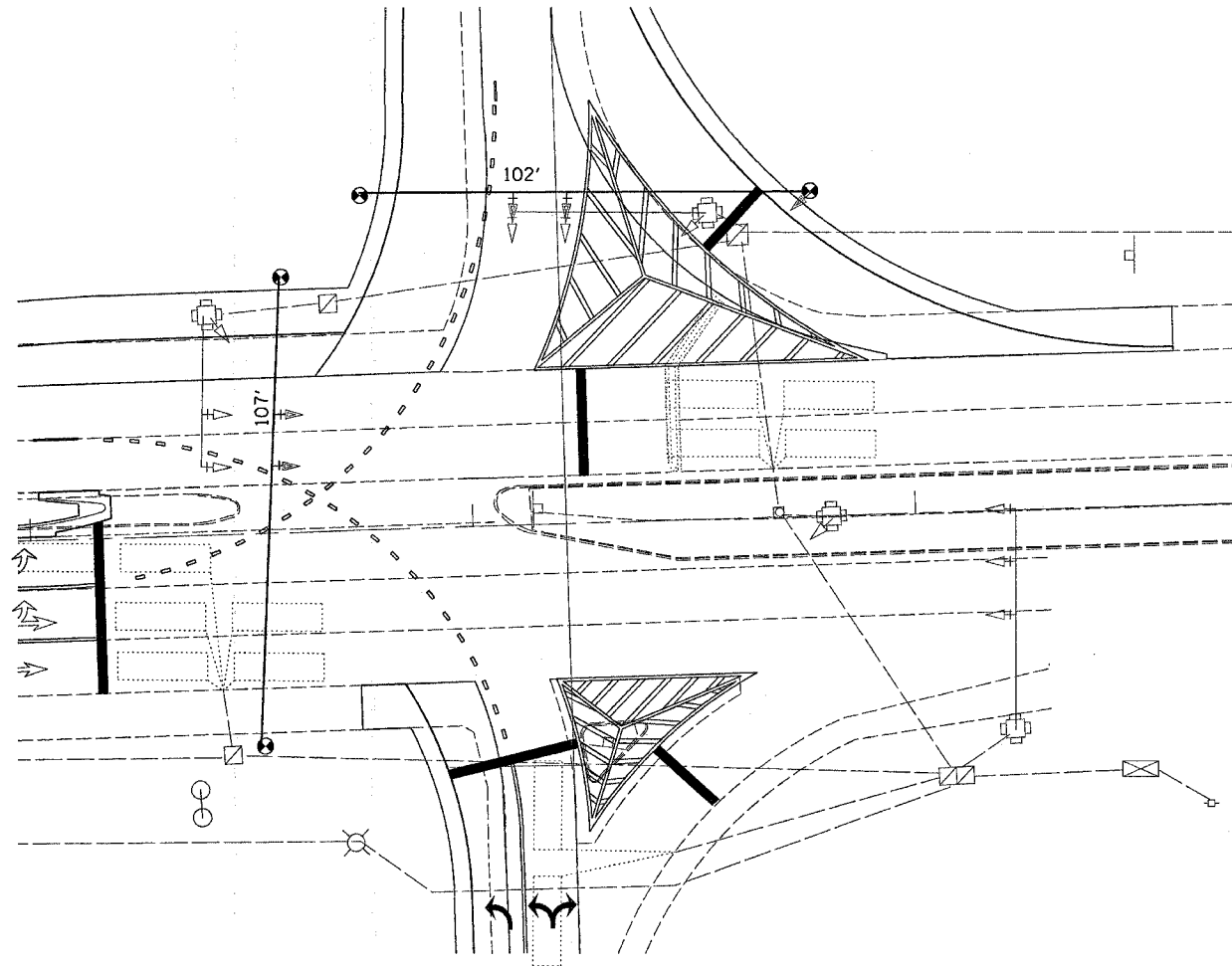
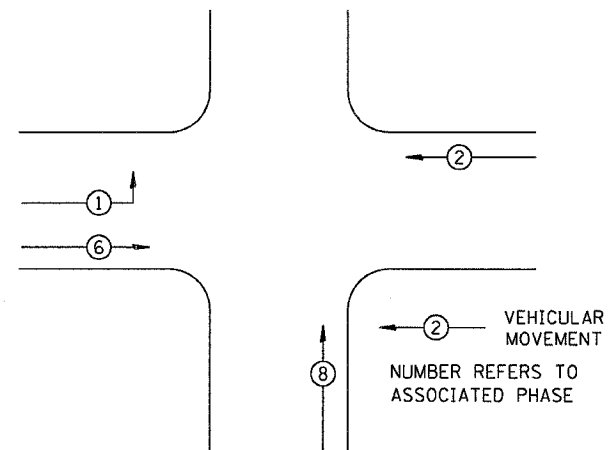


TEMPORARY SIGNAL PLAN

CONTRACT NO. 64B37				
F.A.P. RTE.	SECTION	COUNTY	TOTAL SHEETS	SHEET NO.
*567	141-1M	OGLE	73	36
STA.		TO STA.		
FED. ROAD DIST. NO.	ILLINOIS	FED. AID PROJECT		
* (IL 38)				



PHASE DESIGNATION DIAGRAM



REFER TO STANDARD 857001

- LEGEND
- ② INDICATES NUMBER OF NEW CONDUCTORS. ALL CABLE IS NO. 14 EXCEPT AS INDICATED. EXISTING EASTBOUND MAST ARM ASSEMBLY TO REMAIN
 - NEW SIGNAL HEAD WITH OR WITHOUT BACKPLATE
 - EXISTING SIGNAL HEAD WITH OR WITHOUT BACKPLATE

REVISIONS	
NAME	DATE

ILLINOIS DEPARTMENT OF TRANSPORTATION

SCALE: VERT. DRAWN BY
 HORIZ. CHECKED BY
 DATE

TEMPORARY SIGNAL DETAIL

PLOT DATE = Thu Mar 30 14:27:09 2006
 FILE NAME = c:\projects\210805\dl18085.sp.dgn
 PLOT SCALE = 28.0000" / 1"
 USER NAME = donald