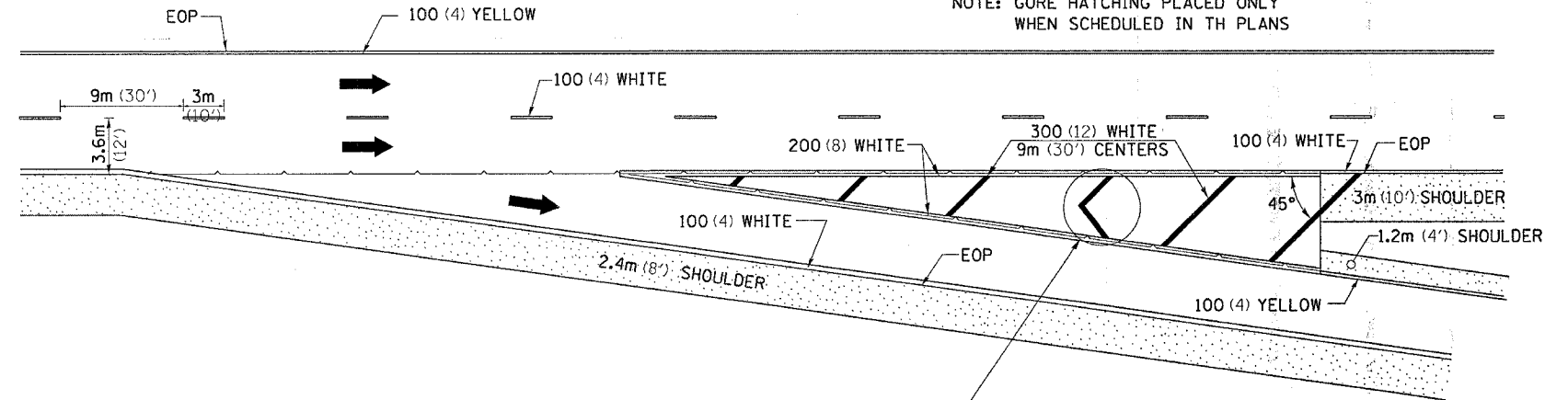


F.A.P. RTE.	SECTION	COUNTY	TOTAL SHEETS	SHEET NO.
*567	141-1 M	OGLE	73	40
STA.		TO STA.		
FED. ROAD DIST. NO.	ILLINOIS	FED. AID PROJECT		
*(IL 38)				

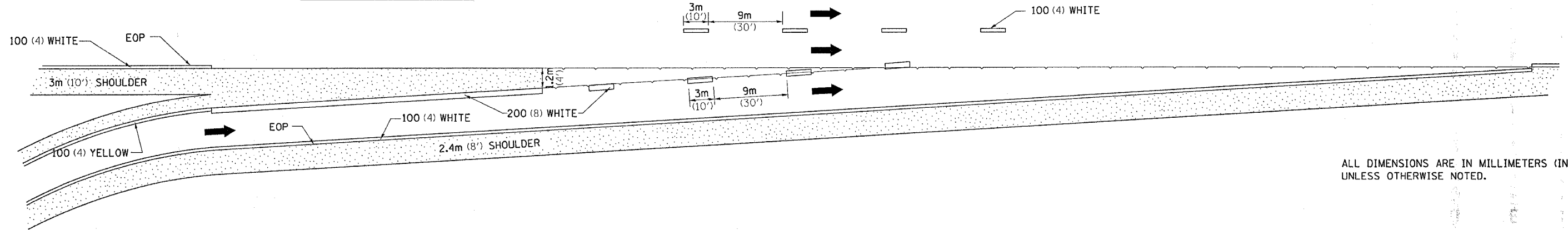
# PAINTING DETAILS

## EXIT RAMP

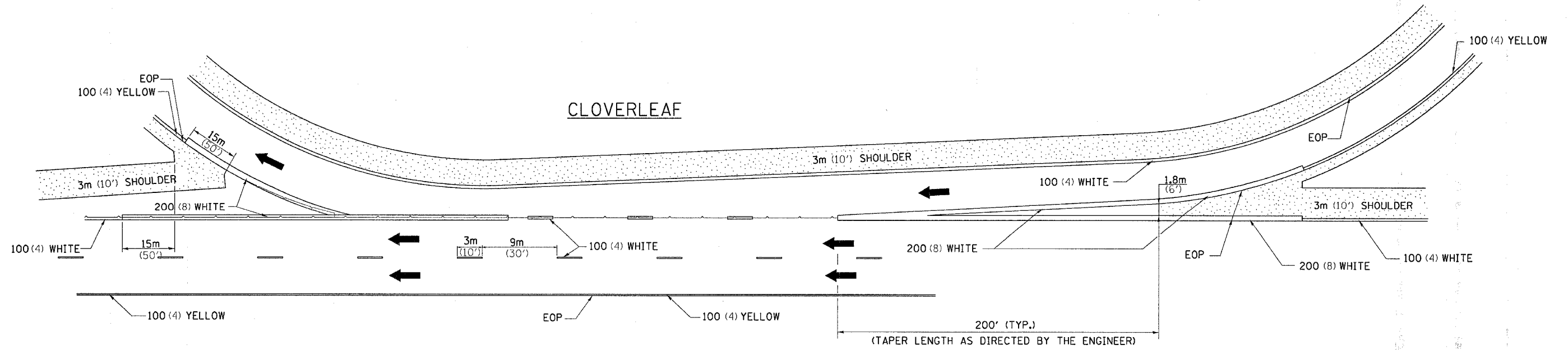
NOTE: GORE HATCHING PLACED ONLY WHEN SCHEDULED IN TH PLANS



## ENTRANCE RAMP



## CLOVERLEAF



ALL DIMENSIONS ARE IN MILLIMETERS (INCHES) UNLESS OTHERWISE NOTED.

PLOT DATE = Thu Mar 30 14:27:07 2006  
FILE NAME = c:\p\proj\p142707\p142707.dgn  
PLOT SCALE = 50.00000 / IN.  
REFERENCE = SHEET