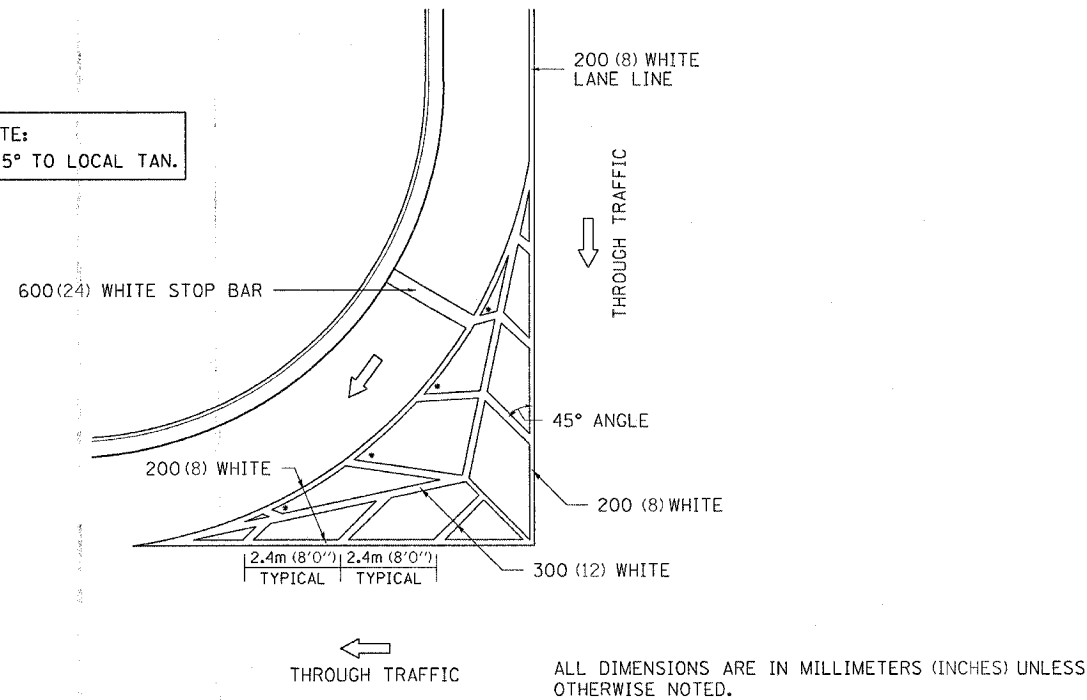


F.A.P. RTE.	SECTION	COUNTY	TOTAL SHEETS	SHEET NO.
*567	141-1 M	OGLE	73	42
STA.		TO STA.		
FED. ROAD DIST. NO.		ILLINOIS FED. AID PROJECT		

(IL 38)

# TYPICAL MARKING FOR PAINTED ISLANDS

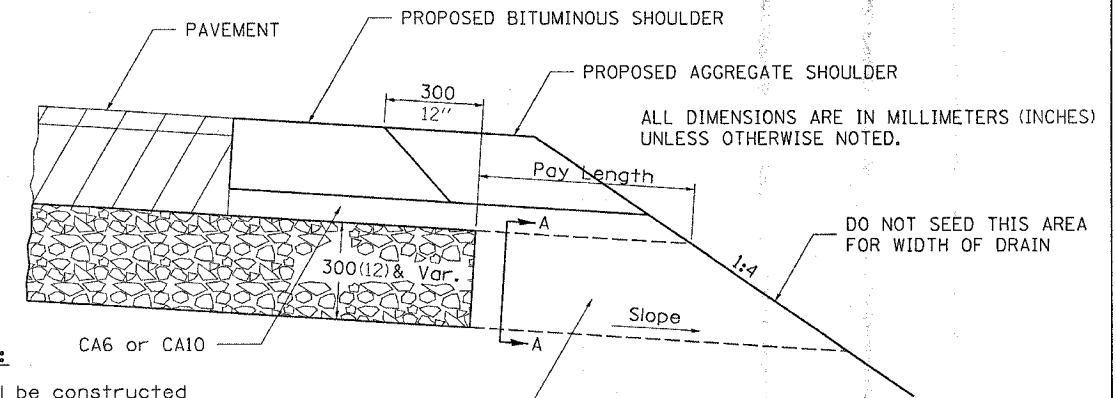
NOTE:  
\* 45° TO LOCAL TAN.



TYPICAL MARKING FOR PAINTED ISLANDS 93.4

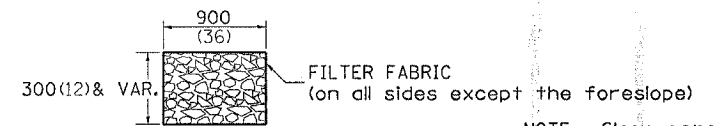
REVISED 2-7-05

# DRAIN FOR AGGREGATE BASE COURSE



NOTES:

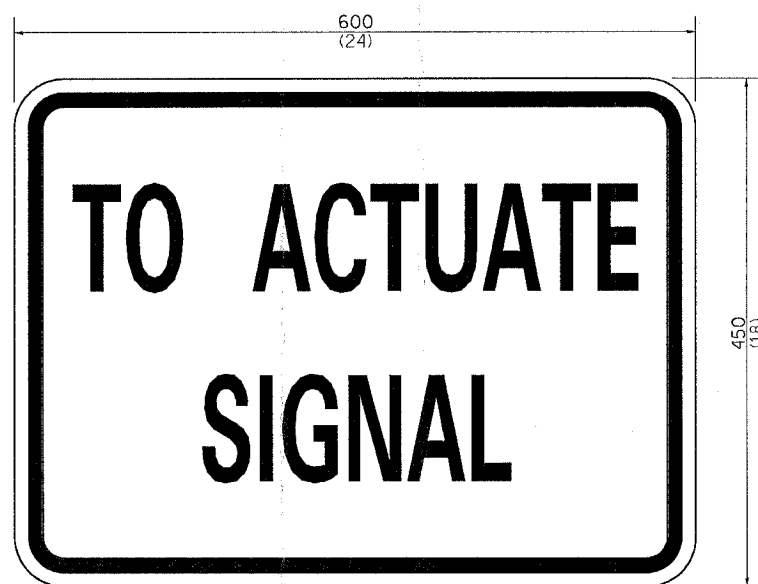
The rock outlets shall be constructed using CA7 and will be paid for at the contract unit price per m<sup>2</sup> (SQ. YD.) for SUB-BASE GRANULAR MATERIAL, TYPE A of the thickness specified which includes the filter fabric. The Rock outlets will be measured in m<sup>2</sup> (SQ. YD.), the width being 900 (36) by the length shown above. The cost of the CA6 or CA10 under the shoulder shall be included in the contract unit price per m<sup>2</sup> (SQ. YD.) for SUB-BASE GRANULAR MATERIAL, TYPE A of the thickness specified. The filter fabric to be used shall conform to the filter fabric used for Riprap.



DRAIN FOR AGGREGATE BASE COURSE 96.4

REVISED 7-13-95

# STOP LINE SIGN FOR TEMPORARY SIGNALS



SIZE: 600(24) x 450(18)

100(4) CAPITAL LETTERS - BLACK

13 (1/2) BORDER - BLACK

WHITE REFLECTIVE - TYPE B ENGINEERING GRADE SHEETING

GENERAL NOTE:

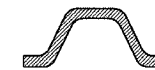
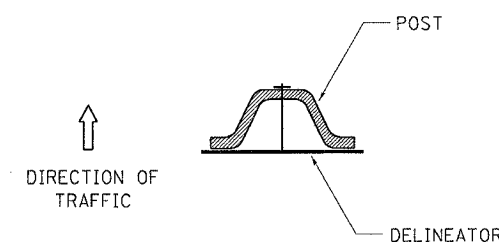
THIS SIGN SHALL BE INSTALLED AT THE STOP LINE AS DIRECTED BY ENGINEER.

ALL DIMENSIONS ARE IN MILLIMETERS (INCHES) UNLESS OTHERWISE NOTED.

STOP LINE SIGN FOR TEMPORARY SIGNALS 99.4

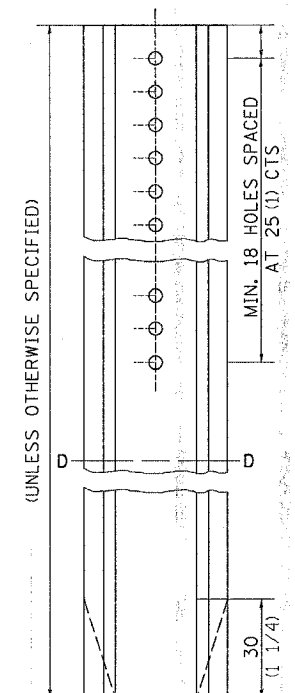
REVISED 8-7-90

# DELINEATOR AND POST ORIENTATION



DELINEATORS SHALL BE INSTALLED ACCORDING TO STANDARD 635001 EXCEPT THAT THE POST SHALL BE ROTATED 180°. THE POST WILL HAVE THE WIDE SIDE FACING TRAFFIC AND THE DELINEATOR ATTACHED AS SHOWN ABOVE.

ALL DIMENSIONS ARE IN MILLIMETERS (INCHES) UNLESS OTHERWISE NOTED.



DELINEATOR AND POST ORIENTATION 37.4

REVISED 1-31-00

PLOT DATE = Thu Mar 30 14:27:07 2006  
PLOT NAME = N:\218865\1806sp1.dgn  
PLOT SCALE = 60.0000  
REFERENCE = REF#