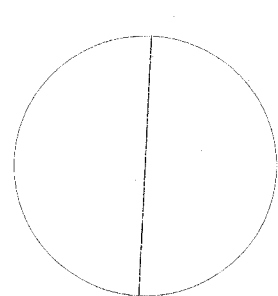
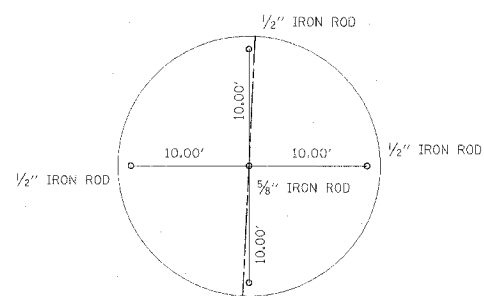


F.A.P. RTE.	SECTION	COUNTY	TOTAL SHEETS	SHEET NO.
315	55-2	McDONOUGH	1025	60
STA.		TO STA.		
FED. ROAD DIST. NO. 4		ILLINOIS FED. AID PROJECT		

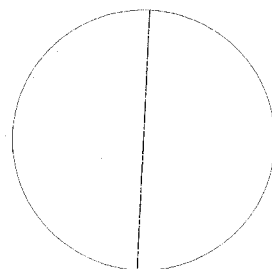
ALIGNMENT TIES



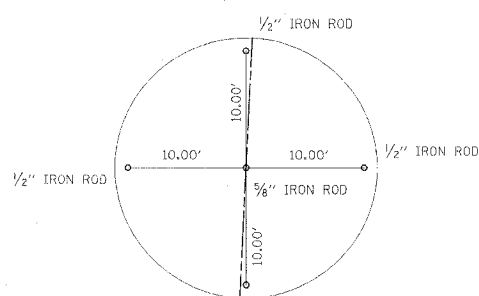
P.O.L. STA. 528+00.00
PROPOSED ϕ IL. ROUTE 336
N=1373603.11
E=2137647.15



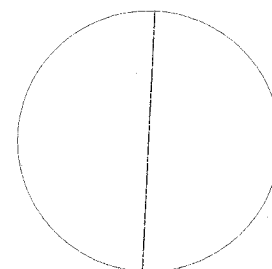
P.O.L. STA. 530+00.00
PROPOSED ϕ IL. ROUTE 336
N=1373802.87
E=2137656.82



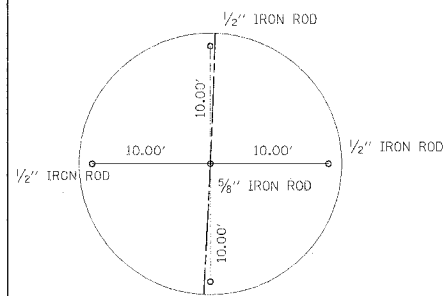
P.O.L. STA. 532+00.00
PROPOSED ϕ IL. ROUTE 336
N=1374002.64
E=2137666.50



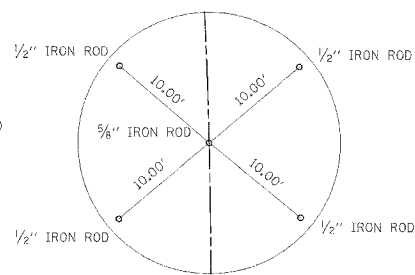
P.O.L. STA. 540+00.00
PROPOSED ϕ IL. ROUTE 336
N=1374801.70
E=2137705.19



P.O.L. STA. 541+00.00
PROPOSED ϕ IL. ROUTE 336
N=1374901.58
E=2137710.03



P.C. STA. 549+51.09
CURVE NO. 336-10
PROPOSED ϕ IL. ROUTE 336
N=1375751.68
E=2137751.19



P.O.C. STA. 555+00.00
CURVE NO. 336-10
PROPOSED ϕ IL. ROUTE 336
N=1376300.43
E=2137758.04

BENCHMARKS

ID.	ELEVATION	STATION	OFFSET	DESCRIPTION
TBM-AAA	689.22	545+78	185' RT.	RR SPIKE IN POWER POLE NEAR NORTHWEST CORNER OF GOLD HILLS GOLF COURSE
TBM-BBB	685.98	537+09	215' RT.	RR SPIKE IN SOUTH SIDE 4TH POWER POLE WEST EDGE OF GOLD HILLS GOLF COURSE
TBM-CCC	680.14	529+96	246' RT.	RR SPIKE IN SOUTH SIDE 7TH POWER POLE WEST EDGE OF GOLD HILLS GOLF COURSE

NOTE: ALL BENCHMARK STATIONS AND OFFSETS ARE IN REFERENCE TO PROPOSED ϕ IL. ROUTE 336.

BENCHMARKS

ID.	ELEVATION	STATION	OFFSET	DESCRIPTION
TBM-RR1	690.66	3+91	57' LT.	RR SPIKE IN FIRST POWER POLE EAST OF ABANDONED TWP. RD. 226 ON NORTH SIDE OF BNSF RAILROAD
TBM-RR2	691.98	9+35	102' LT.	RR SPIKE IN THIRD POWER POLE EAST OF ABANDONED TWP. RD. 226 ON NORTH SIDE OF BNSF RAILROAD
TBM-RR3	692.88	15+20	153' LT.	RR SPIKE IN FIFTH POWER POLE EAST OF ABANDONED TWP. RD. 226 ON NORTH SIDE OF BNSF RAILROAD
TBM-RR4	691.98	21+03	162' LT.	RR SPIKE IN SEVENTH POWER POLE EAST OF ABANDONED TWP. RD. 226 ON NORTH SIDE OF BNSF RAILROAD
TBM-RR5	691.73	26+92	150' LT.	RR SPIKE IN NINTH POWER POLE EAST OF ABANDONED TWP. RD. 226 ON NORTH SIDE OF BNSF RAILROAD

NOTE: ALL BENCHMARK STATIONS AND OFFSETS ARE IN REFERENCE TO PROPOSED ϕ RAILROAD SHOO-FLY.

REVISIONS	
NAME	DATE

ILLINOIS DEPARTMENT OF TRANSPORTATION
ALIGNMENT TIES AND BENCHMARKS
STA. 528 + 00.00 TO STA. 555 + 00.00
IL. ROUTE 336
DRAWN BY
CHECKED BY
DATE 3/30/06