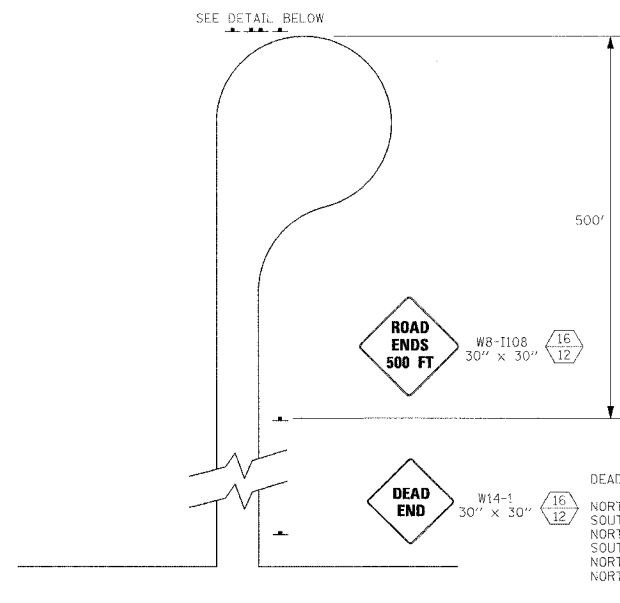
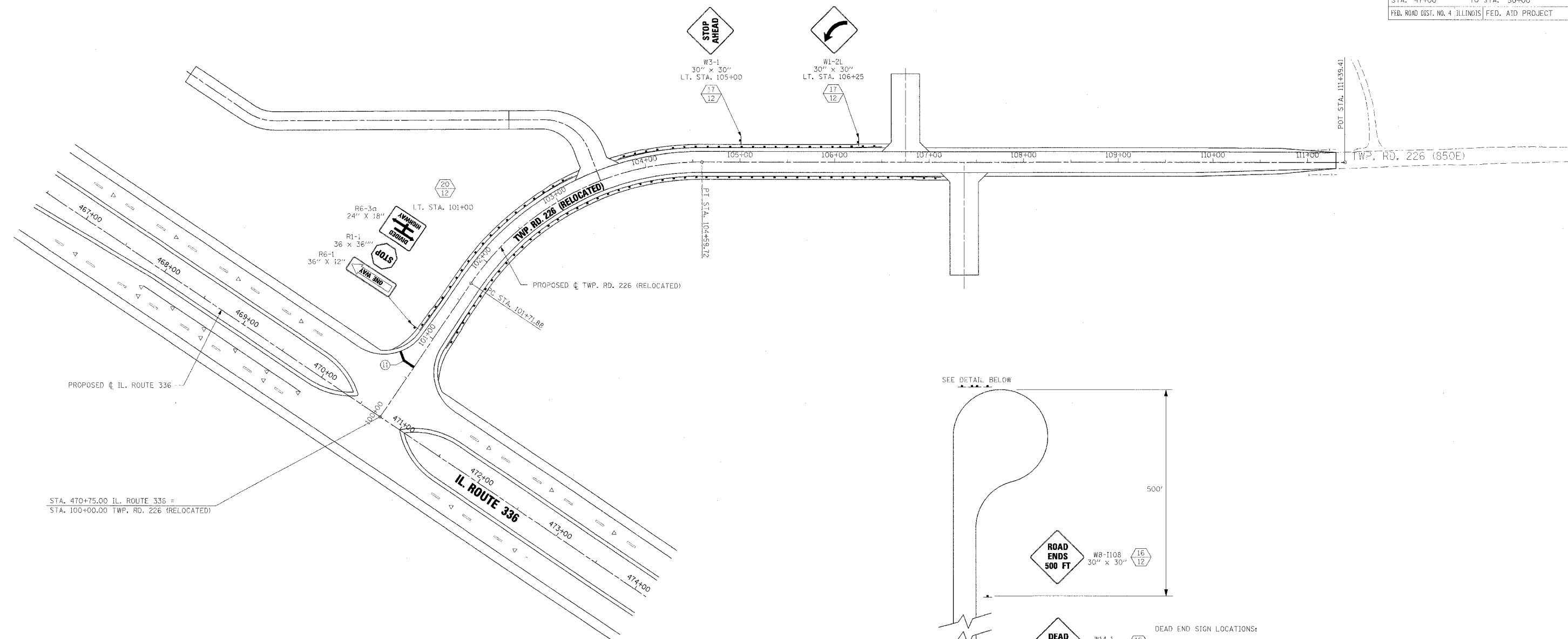


F.A.P. RTE.	SECTION	COUNTY	TOTAL SHEETS	SHEET NO.
315	55-2	McDONOUGH	1025	420
STA. 47+00		TO STA. 50+00		
FED. ROAD DIST. NO. 4 ILLINOIS FED. AID PROJECT				



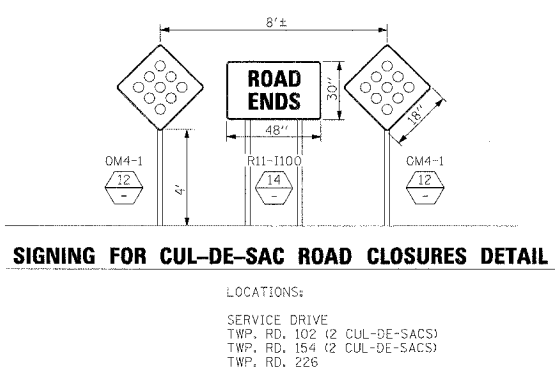
DEAD END SIGN LOCATIONS:
 NORTHWEST QUADRANT INTERSECTION SERVICE DRIVE AND CO. HWY. 19
 NORTHWEST QUADRANT INTERSECTION TWP. RD. 102 AND TWP. RD. 900N
 NORTHEAST QUADRANT INTERSECTION TWP. RD. 102 AND TWP. RD. 800N
 SOUTHWEST QUADRANT INTERSECTION TWP. RD. 154 AND TWP. RD. 900N
 NORTHEAST QUADRANT INTERSECTION TWP. RD. 154 AND TWP. RD. 800N
 NORTHEAST QUADRANT INTERSECTION TWP. RD. 226 AND TWP. RD. 900N

PAVEMENT MARKING LEGEND	
①	EPOXY PAVEMENT MARKING - LETTERS AND SYMBOLS
②	EPOXY PAVEMENT MARKING - LINE 4" WHITE SOLID
③	EPOXY PAVEMENT MARKING - LINE 4" YELLOW SOLID
④	EPOXY PAVEMENT MARKING - LINE 4" YELLOW SOLID (DOUBLE LINE)
⑤	EPOXY PAVEMENT MARKING - LINE 4" YELLOW SKIP DASH
⑥	PREFORMED PLASTIC PAVEMENT MARKING - LINE 6" WHITE SKIP DASH
⑦	EPOXY PAVEMENT MARKING - LINE 8" WHITE SOLID
⑧	EPOXY PAVEMENT MARKING - LINE 8" WHITE SKIP DASH
⑨	EPOXY PAVEMENT MARKING - LINE 12" WHITE SOLID
⑩	EPOXY PAVEMENT MARKING - LINE 12" YELLOW SOLID
⑪	EPOXY PAVEMENT MARKING - LINE 24" WHITE SOLID (STOP BAR)

1. PAVEMENT MARKINGS SHALL BE IN ACCORDANCE WITH DISTRICT CADD DETAILS - STANDARD TR0001.

RAISED REFLECTIVE PAVEMENT MARKERS (RRPM) LEGEND	
①	▲ ONE-WAY CRYSTAL MARKER AT 80' CENTERS
②	▲ ONE-WAY CRYSTAL MARKER AT 40' CENTERS
③	▲ ONE-WAY CRYSTAL MARKER AT 20' CENTERS
④	▲ ONE-WAY AMBER MARKER AT 40' CENTERS
⑤	▲ ONE-WAY AMBER MARKER AT 20' CENTERS
⑥	◆ TWO-WAY AMBER MARKER AT 40' CENTERS

SIGN POST LEGEND	
○	WOOD POST LENGTH
○	OFFSET FROM EDGE OF PAVEMENT



LOCATIONS:
 SERVICE DRIVE
 TWP. RD. 102 (2 CUL-DE-SACS)
 TWP. RD. 154 (2 CUL-DE-SACS)
 TWP. RD. 226

REVISIONS	
NAME	DATE

ILLINOIS DEPARTMENT OF TRANSPORTATION
PAVEMENT MARKING AND SIGNING
TWP. RD. 226 (RELOCATED)
STA. 100+00 TO STA. 111+00
 DATE 3/30/06
 DRAWN BY
 CHECKED BY