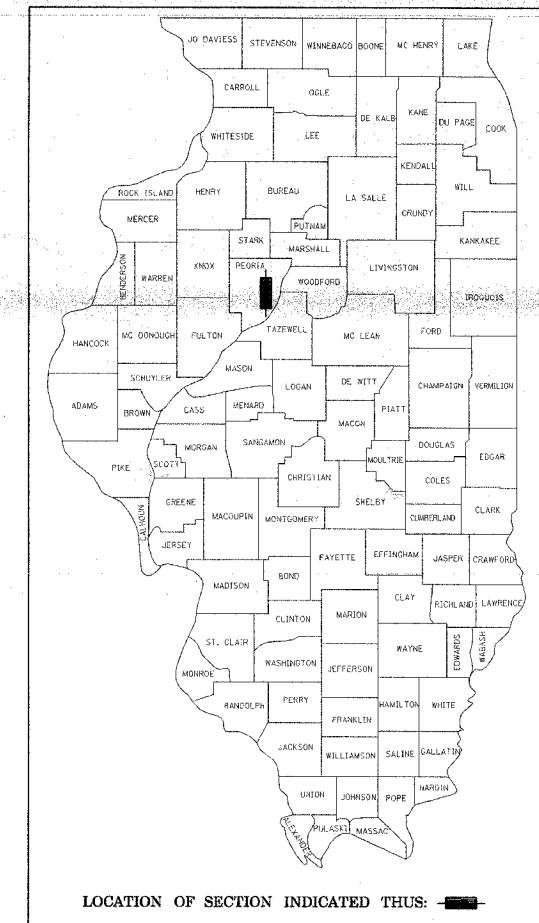


PLANS FOR PROPOSED FEDERAL AID HIGHWAY

F.A.U. 6584 (SBI 174)
SECTION 105R-1
PEORIA COUNTY
ALLEN ROAD
C-94-093-02

F.A.U. RTE.	SECTION	COUNTY	TOTAL SHEETS	SHEET NO.
6584	105R-1	PEORIA	116	1
FED. ROAD DIST. NO. 4		ILLINOIS	FED. AID PROJECT	

D-94-076-02

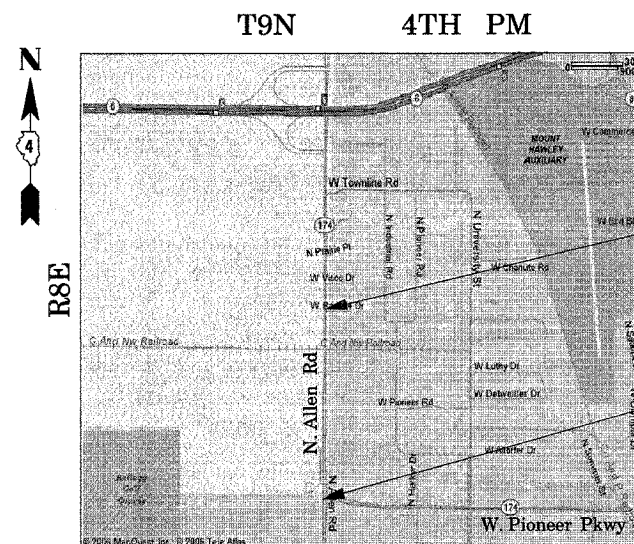


SEE SHEET NO. 2

DESIGN DESIGNATION

HIGHWAY CLASSIFICATION - MINOR ARTERIAL (URBAN)
DESIGN SPEED - 50 MPH
POSTED SPEED - 45 MPH
ADT (2002) = 14,700
TRUCKS = 1%

SURVEY BOOK NO.




IMPROVEMENT BEGINS
STA. 176+60.00

IMPROVEMENT ENDS
STA. 208+83.40

CITY OF PEORIA

GROSS LENGTH OF SECTION = 3223.40 FEET = 0.610 MI
NET LENGTH OF SECTION = 3223.40 FEET = 0.610 MI

PRINTED BY THE AUTHORITY OF THE STATE OF ILLINOIS



SEAL

DESCRIPTION OF WORK: THIS PROJECT CONSISTS OF THE WIDENING OF ALLEN ROAD AND CONSTRUCTION OF A MULTI-USE PATH. THE WORK INCLUDES STORM SEWER, COMBINATION CURB & GUTTER, BASE COURSE, AND BASE COURSE WIDENING AND BITUMINOUS RESURFACING OF EXISTING PAVEMENT.

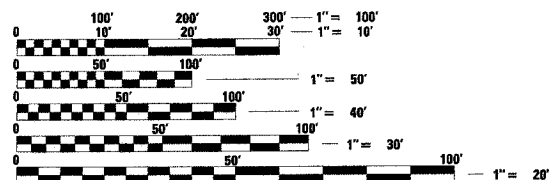
STATE OF ILLINOIS
DEPARTMENT OF TRANSPORTATION
DIVISION OF HIGHWAYS

SUBMITTED Monday 3/20/06
[Signature]
DEPUTY DIRECTOR OF HIGHWAYS, REGION ENGINEER

May 12, 2006
[Signature]
ENGINEER OF DESIGN AND ENVIRONMENT

May 12, 2006
[Signature]
DIRECTOR OF HIGHWAYS/CHIEF ENGINEER

SCALES



FULL SIZE PLANS HAVE BEEN PREPARED USING STANDARD ENGINEERING SCALES. REDUCED SIZED PLANS WILL NOT CONFORM TO STANDARD SCALES. IN MAKING MEASUREMENTS ON REDUCED PLANS, THE ABOVE SCALES MAY BE USED.

J.U.L.I.E.
JOINT UTILITY LOCATION INFORMATION FOR EXCAVATION
1-800-892-0123

QC/QA BITUMINOUS
BITUMINOUS SUPERPAVE

NPDES permit required
on this project

CONTRACT NO. 68267
CATALOG NO. 032540-01D

DESIGNED AMPH/RB		FILE NUMBER 136.115
CHECKED RB		DATE June 2003
DRAWN AMPH		
REVIEWED RB		

CONTACT PERSON: DON BELL 309-693-8844

PROJECT ENGINEER: M. ADDIS 309-671-3454

LIAISON ENGINEER: ELIAS N. ELDERZI 309-671-3459