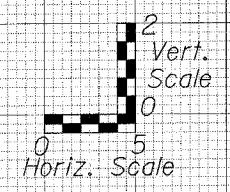
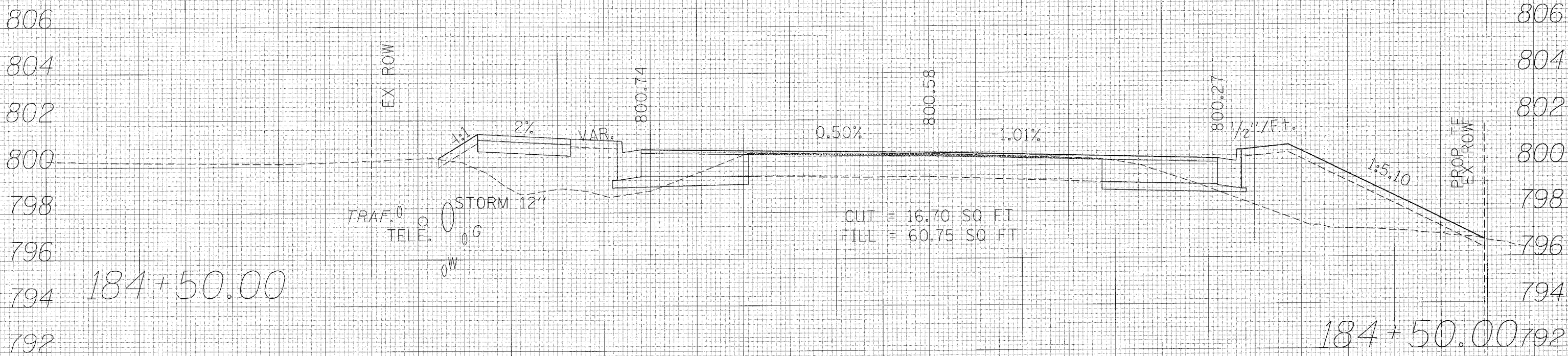
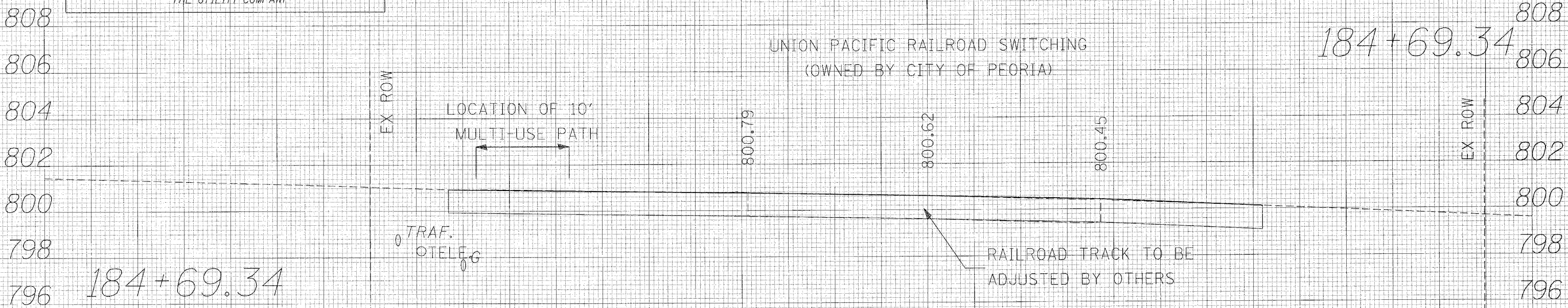


80 60 40 20 0 20 40 60

UNLESS ELEVATIONS ARE SHOWN
ALL UTILITY LOCATIONS SHOWN ON THE CROSS SECTIONS
ARE BASED ON THE APPROXIMATE DEPTH SUPPLIED BY
THE UTILITY COMPANY

DESIGNED BY CHECKED BY DATE	PROJECT NO. 136.115	F.A.U. RTE. 6584	SECTION 105R-1	COUNTY PEORIA	TOTAL SHEETS 115	SHEET NO. 78
DATE FEBRUARY 2004	STA. TO STA. FED. ROAD DIST. NO. 4 ILLINOIS FED. AID PROJECT					



DATE
BY
SPRINKLED
AS NOTED
TEMPLATE
AREAS CHECKED
NO.

DATE
BY
SPRINKLED
AS NOTED
TEMPLATE
AREAS CHECKED
NO.