

60 40 20 0 20 40 60

UNLESS ELEVATIONS ARE SHOWN ---
ALL UTILITY LOCATIONS SHOWN ON THE CROSS SECTIONS
ARE BASED ON THE APPROXIMATE DEPTH SUPPLIED BY
THE UTILITY COMPANY

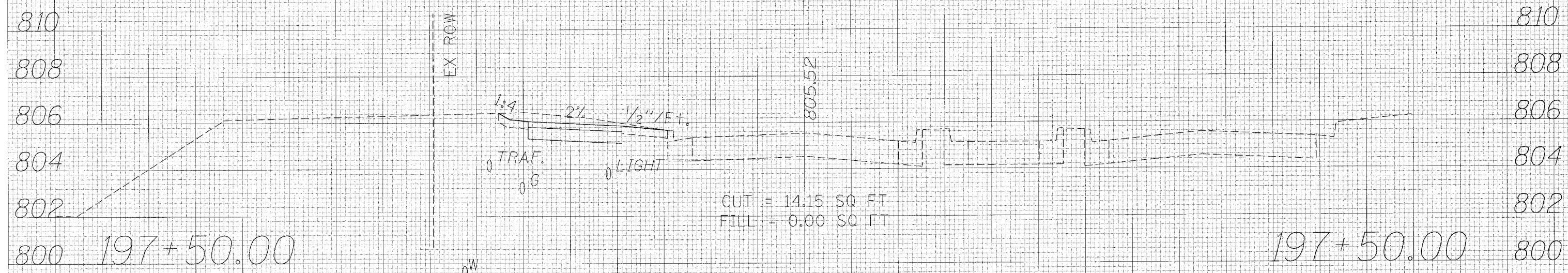
APPROVED
CHECKED
DATE
FEBRUARY 2009

F.A.U. RTE.	SECTION	COUNTY	TOTAL SHEETS	SHEET NO.
6584	105R-1	PEORIA	115	103
STA.		TO STA.		
FED. ROAD DIST. NO. 4		ILLINOIS FED. AID PROJECT		

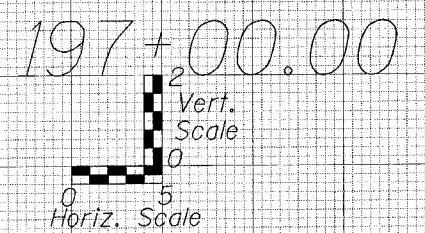
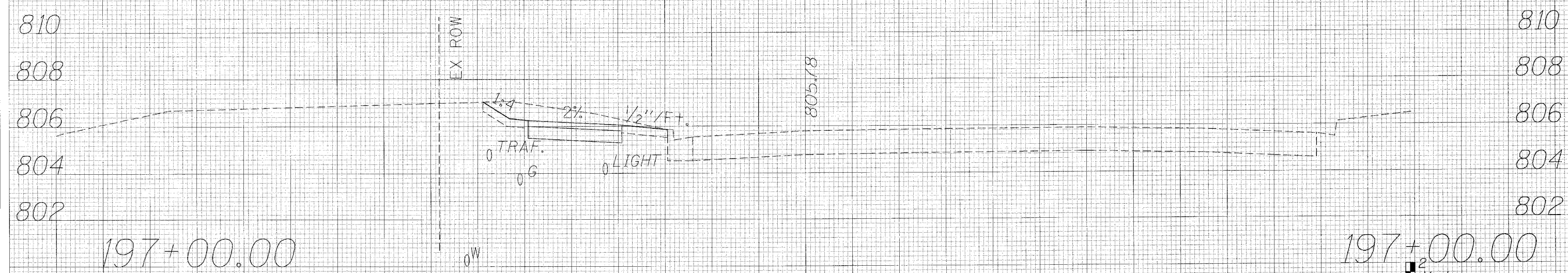
NORTH BOUND LANES
(ALLEN ROAD)

DATE	
BY	
SURVEY	
NOTE BOOK	
AREAS CHECKED	

DATE	
BY	
SURVEY	
NOTE BOOK	
AREAS CHECKED	



CUT = 14.15 SQ FT
FILL = 0.00 SQ FT



60 40 20 0 20 40 60