

60 40 20 0 20 40 60

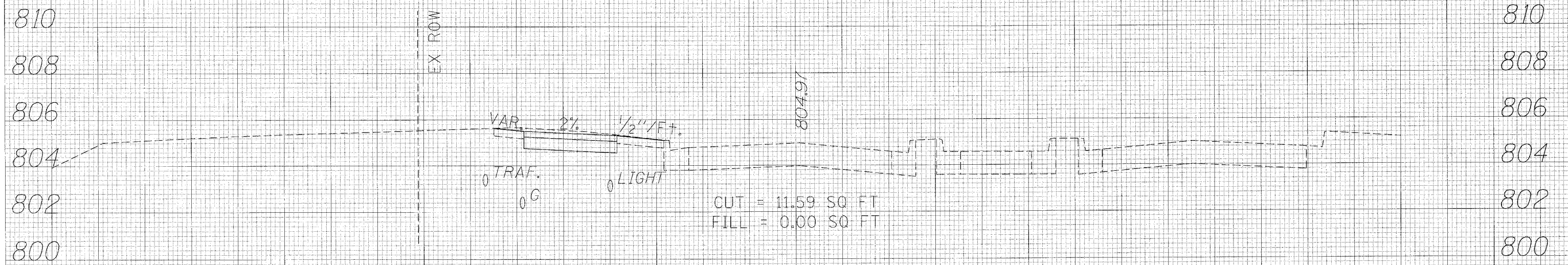
UNLESS ELEVATIONS ARE SHOWN ---
ALL UTILITY LOCATIONS SHOWN ON THE CROSS SECTIONS
ARE BASED ON THE APPROXIMATE DEPTH SUPPLIED BY
THE UTILITY COMPANY.

← NORTH BOUND LANES
(ALLEN ROAD)

RANDOLPH & ASSOCIATES, INC.
 136/15
 DATE: FEBRUARY 2004
 PROJECT: PEORIA
 SHEET NO. 104

F.A.U. RTE.	SECTION	COUNTY	TOTAL SHEETS	SHEET NO.
6584	105R-1	PEORIA	115	104

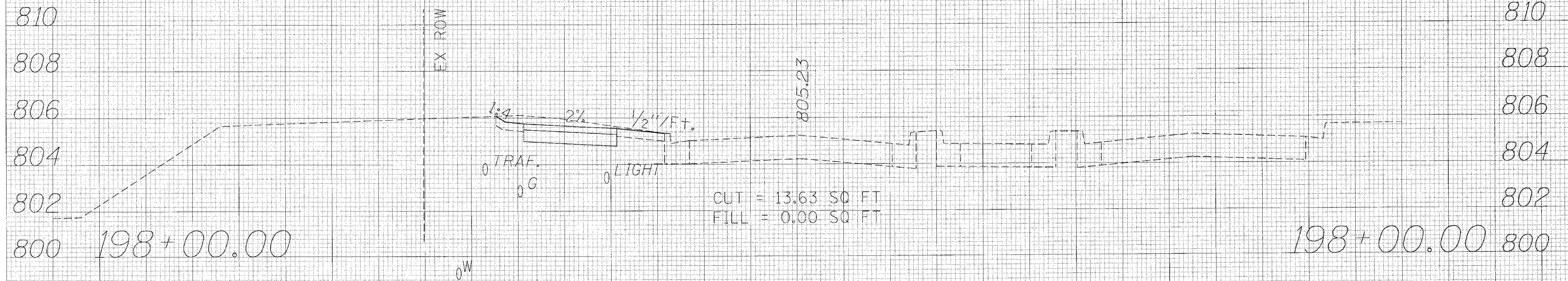
DATE	
BY	
APPROVED	
DATE	
BY	
APPROVED	
DATE	
BY	
APPROVED	



198+50.00


198+50.00

DATE	
BY	
APPROVED	
DATE	
BY	
APPROVED	
DATE	
BY	
APPROVED	



198+00.00

198+00.00



60 40 20 0 20 40 60