

60 40 20 0 20 40 60

UNLESS ELEVATIONS ARE SHOWN ---
ALL UTILITY LOCATIONS SHOWN ON THE CROSS SECTIONS
ARE BASED ON THE APPROXIMATE DEPTH SUPPLIED BY
THE UTILITY COMPANY

← NORTH BOUND LANES
(ALLEN ROAD)

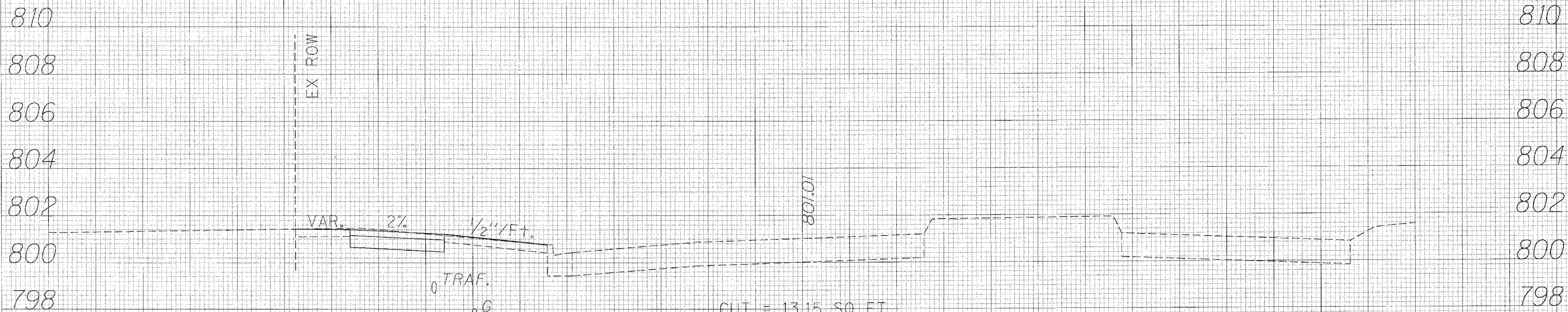
DESIGNED AMPH/RB	PROJECT NUMBER 136215
CHECKED RB	DATE February 2009
DRAWN AMPH	
NOTED RB	

R
RANDOLPH & ASSOCIATES, INC.
CONSULTING ENGINEERS & LAND SURVEYORS

F.A.M. RTE.	SECTION	COUNTY	TOTAL SHEETS	SHEET NO.
6584	105R-1	PEORIA	115	110
STA.		TO STA.		
FED. ROAD DIST. NO. 4 ILLINOIS FED. AID PROJECT				

DATE	
BY	
REVISIONS	
NO.	DESCRIPTION
1	AMPH
2	RB
3	AMPH
4	RB

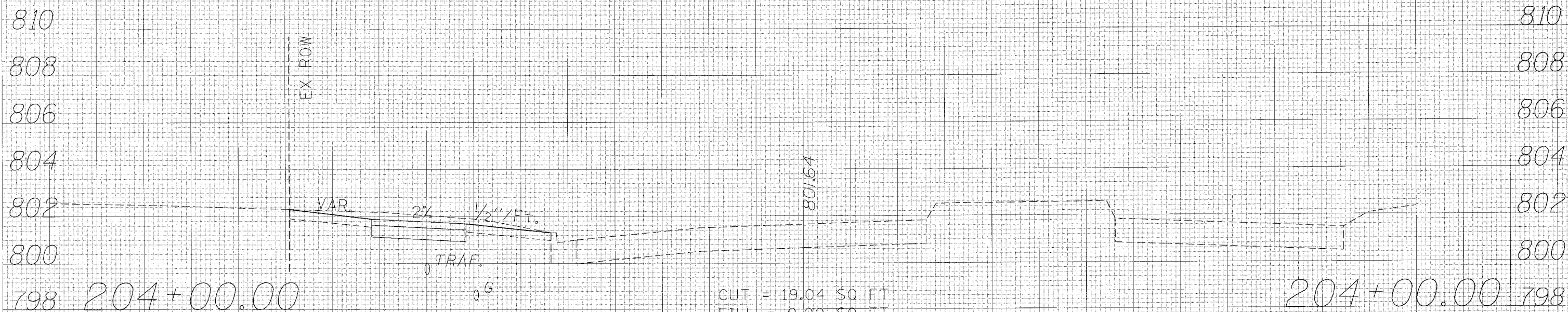
DATE	
BY	
REVISIONS	
NO.	DESCRIPTION
1	AMPH
2	RB
3	AMPH
4	RB



204+50.00

204+50.00

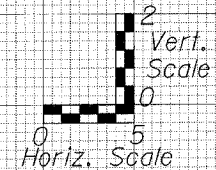
CUT = 13.15 SQ FT
FILL = 0.00 SQ FT



204+00.00

204+00.00

CUT = 19.04 SQ FT
FILL = 0.00 SQ FT



60 40 20 0 20 40 60