

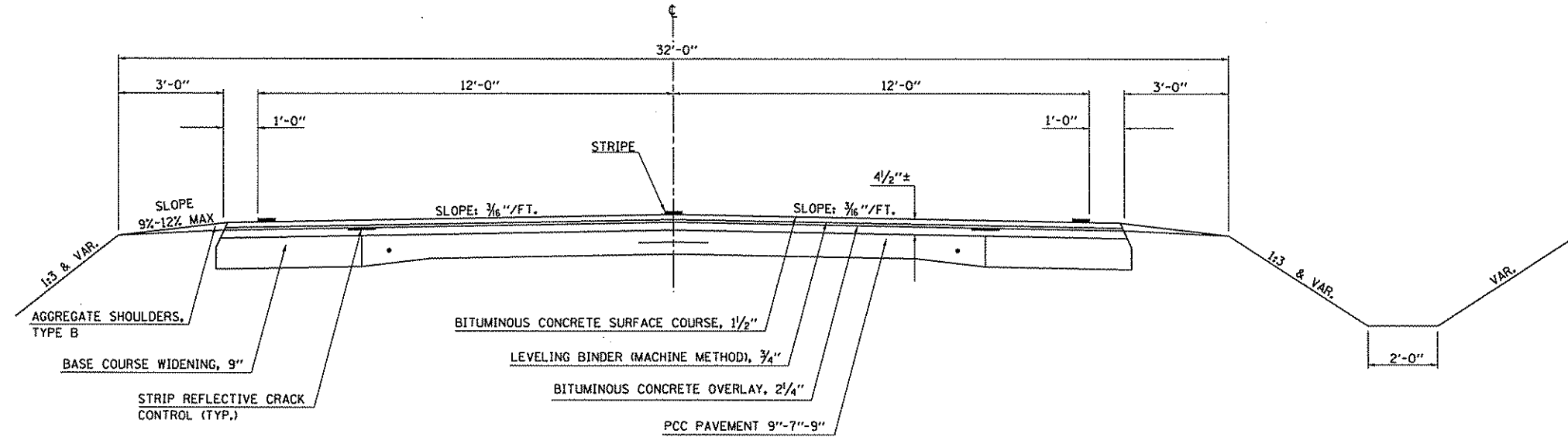
F.A.P. RTE.	SECTION	COUNTY	TOTAL SHEETS	SHEET NO.
*	**	PIATT	17	8
STA.		TO STA.		
FED. ROAD DIST. NO.		ILLINOIS FED. AID PROJECT		
• 760 & 758				
** PAVEMENT PRESERVATION 2006				

### ⑦ EXISTING TYPICAL CROSS SECTION

LOCATION #2

- STATION 52+00.00 TO STATION 77+40.72 ⑧
- ⑧ STATION 89+56.75 TO STATION 97+70.64 ⑧
- ⑧ STATION 111+00.18 TO STATION 263+11.00

OMISSION FROM RESURFACING:  
RAILROAD CROSSING  
STATION 71+41.66 TO STATION 79+00.00

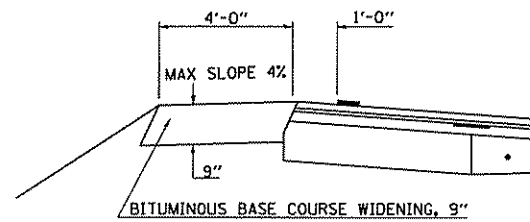


### ⑧ EXISTING TYPICAL CROSS SECTION

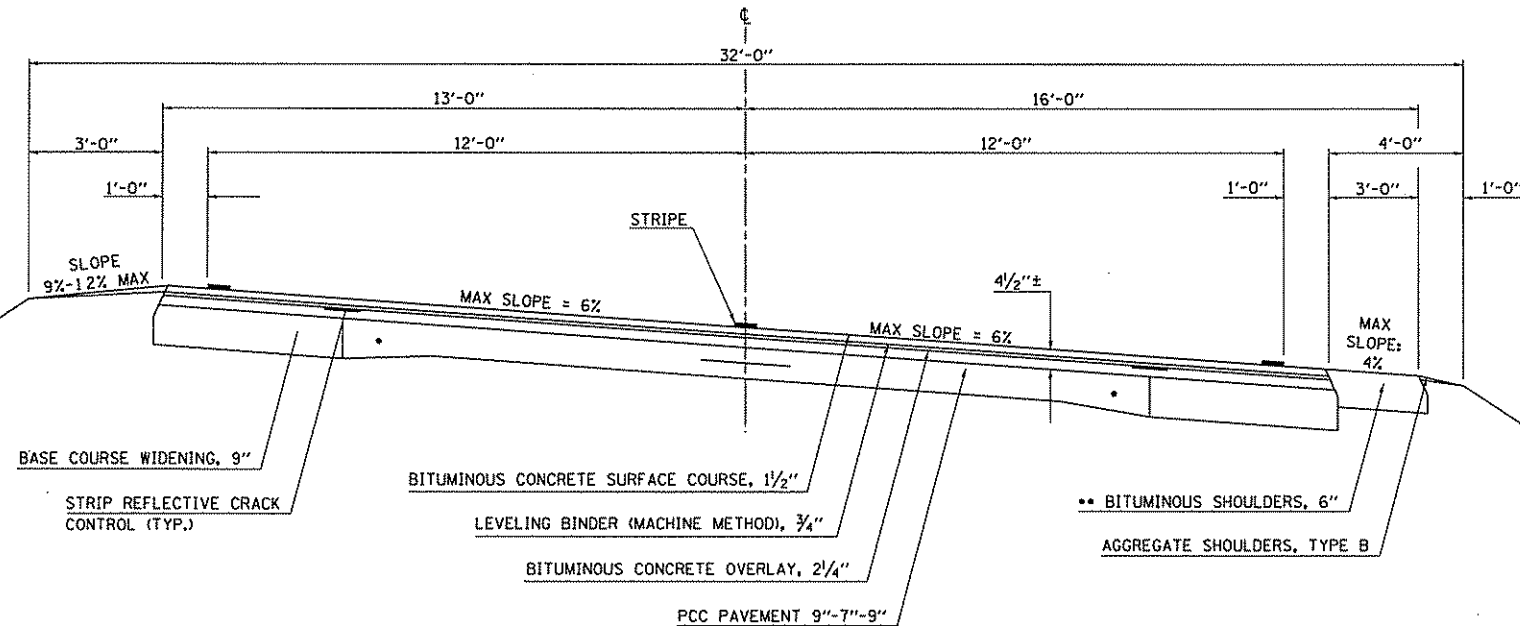
LOCATION #2

- ⑦ STATION 77+40.72 TO STATION 89+56.75 ⑦
- ⑦ STATION 97+70.64 TO STATION 111+00.18 ⑦

OMISSION FROM RESURFACING:  
STRUCTURE NUMBER: 074-2003  
STATION 83+08.94 TO STATION 84+15.06



STATION	TO	STATION
LT. 81+65		83+43
LT. 84+91		86+59
RT. 80+44		83+43
RT. 84+91		86+29



•• BITUMINOUS SHOULDERS, 6"

STATION	TO	STATION
LT. 77+40.72		81+65.00
LT. 86+59.00		89+56.75
RT. 97+70.64		111+00.18

PLOT DATE = 3/1/2006  
FILE NAME = c:\projects\4505906\8\8\typical.dgn  
PLOT SCALE = 43.2955' / IN.  
USER NAME = plbrsonbr

ILLINOIS DEPARTMENT OF TRANSPORTATION

### TYPICAL SECTIONS

SCALE: NOT TO SCALE  
DATE: 02/28/06

DRAWN BY: B.B.P.  
CHECKED BY: B.J.H.