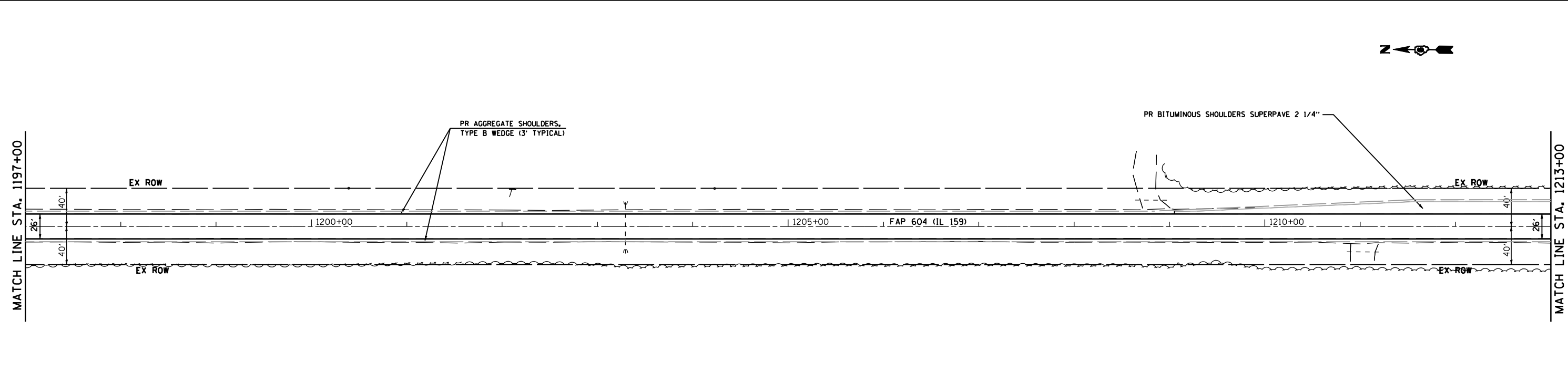
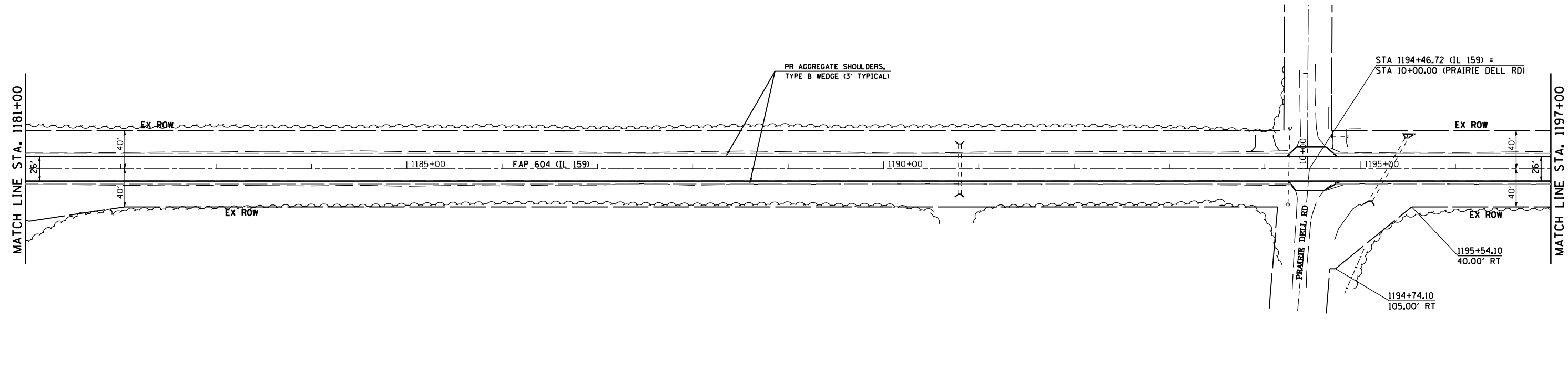



F.A.P. RTE.	SECTION	COUNTY	TOTAL SHEETS	SHEET NO.
*	**	MACOUPIN	231	47
STA.		TO STA.		
FED. ROAD DIST. NO.	ILLINOIS	FED. AID PROJECT		
* FAP 325 & FAP 604				
** 14R; 115RS-2; 116RS-4; 101RS-2				

NOTE: FOR ENTRANCES, MAILBOX TURNOUTS, AND SIDE ROADS ON PART B, SEE DISTRICT SIX ENTRANCE DETAIL FOR 'PPP' PROJECTS



REVISIONS	
NAME	DATE

ILLINOIS DEPARTMENT OF TRANSPORTATION  
**PLAN VIEW**  
 FAP 325 (IL 16) & FAP 604 (IL 159)  
 SECTION 14R; 115RS-2; 116RS-4; 101RS-2  
 MACOUPIN COUNTY  
 SCALE: 1" = 50'  
 DATE \*\*DATE\*\*  
 DRAWN BY  
 CHECKED BY

PLOT DATE \* DATE \*  
 PLOT SCALE \* SCALE \*  
 PLOT SCALE \* SCALE \*