


F.A.P. RTE.	SECTION	COUNTY	TOTAL SHEETS	SHEET NO.
•	••	MACOUPIN	231	48
STA.		TO STA.		
FED. ROAD DIST. NO.	ILLINOIS	FED. AID PROJECT		
• FAP 325 & FAP 604				
•• 14R; 115RS-2; 116RS-4; 101RS-2				



NOTE: FOR ENTRANCES, MAILBOX TURNOUTS, AND SIDE ROADS ON PART B, SEE DISTRICT SIX ENTRANCE DETAIL FOR 'PPP' PROJECTS

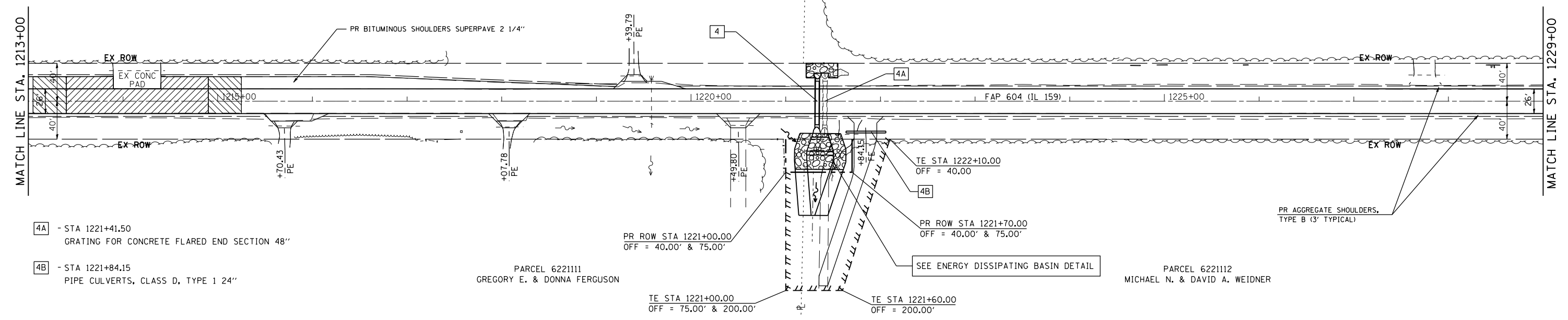
- BIT SURFACE REMOVAL 2 1/4"
- TRANSITION LOCATION - 1/2" TO 2 1/4" BIT SURFACE REMOVAL (VAR DEPTH)

SEE RAMPING DETAIL

- 4 - STA 1221+33.21  
PIPE CULVERTS, CLASS A, TYPE 1 48"  
PRECAST REINFORCED CONCRETE FLARED END SECTIONS 48"  
GRATING FOR CONCRETE FLARED END SECTION 48"  
EARTH EXCAVATION  
STONE RIPRAP, CLASS A4  
RT RIPRAP SLURRY  
FILTER FABRIC

JOHN WILBUR WEIDNER

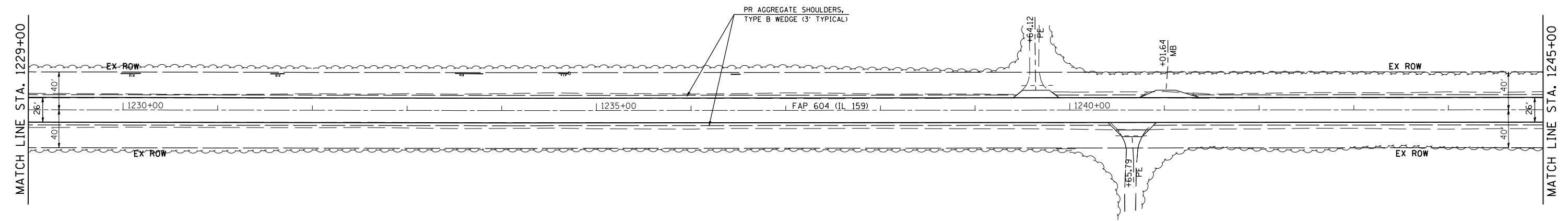

ROLLO WALTER FENSTERMAN



- 4A - STA 1221+41.50  
GRATING FOR CONCRETE FLARED END SECTION 48"
- 4B - STA 1221+84.15  
PIPE CULVERTS, CLASS D, TYPE 1 24"

PARCEL 6221111  
GREGORY E. & DONNA FERGUSON

PARCEL 6221112  
MICHAEL N. & DAVID A. WEIDNER



REVISIONS	
NAME	DATE

ILLINOIS DEPARTMENT OF TRANSPORTATION  
**PLAN VIEW**  
FAP 325 (IL 16) & FAP 604 (IL 159)  
SECTION 14R; 115RS-2; 116RS-4; 101RS-2  
MACOUPIN COUNTY  
SCALE: 1" = 50'  
DATE: \*\*DATE\*\*  
DRAWN BY:  
CHECKED BY:

PLOT DATE = 5/1/2006  
 PLOT FILE = \\s:\projects\115rs-2\115rs-2.dwg  
 PLOT SCALE = 1/8"=1'-0"