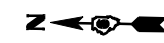
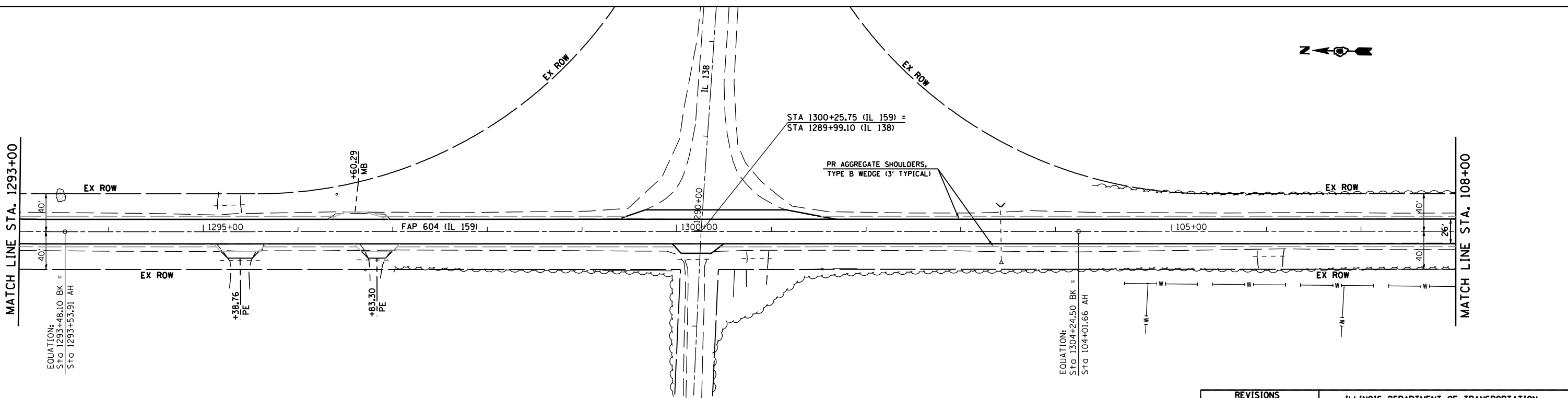
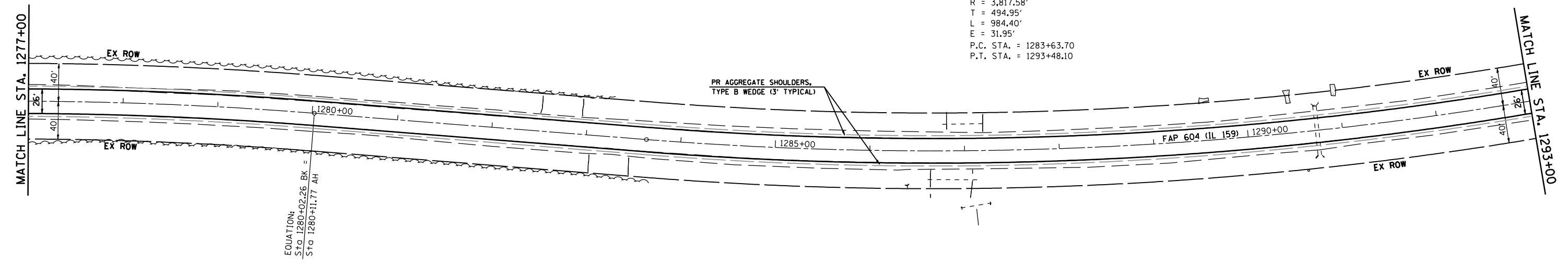


F.A.P. RTE.	SECTION	COUNTY	TOTAL SHEETS	SHEET NO.
*	**	MACOUPIN	231	50
STA.		TO STA.		
FED. ROAD DIST. NO.	ILLINOIS	FED. AID PROJECT		
* FAP 325 & FAP 604				
** 14R; 115RS-2; 116RS-4; 101RS-2				

NOTE: FOR ENTRANCES, MAILBOX TURNOUTS, AND SIDE ROADS ON PART B, SEE DISTRICT SIX ENTRANCE DETAIL FOR 'PPP' PROJECTS



EXIST. CURVE 118
 PI STA. = 1288+58.65
 $\Delta = 14^\circ 46' 27''$ (LT)
 $D = 1^\circ 30' 03''$
 $R = 3,817.58'$
 $T = 494.95'$
 $L = 984.40'$
 $E = 31.95'$
 P.C. STA. = 1283+63.70
 P.T. STA. = 1293+48.10



REVISIONS	
NAME	DATE

ILLINOIS DEPARTMENT OF TRANSPORTATION
PLAN VIEW
 FAP 325 (IL 16) & FAP 604 (IL 159)
 SECTION 14R; 115RS-2; 116RS-4; 101RS-2
 MACOUPIN COUNTY
 SCALE: 1" = 50'
 DATE **DATE**
 DRAWN BY
 CHECKED BY

PLOT DATE * DATE *
 PLOT SCALE * SCALE *