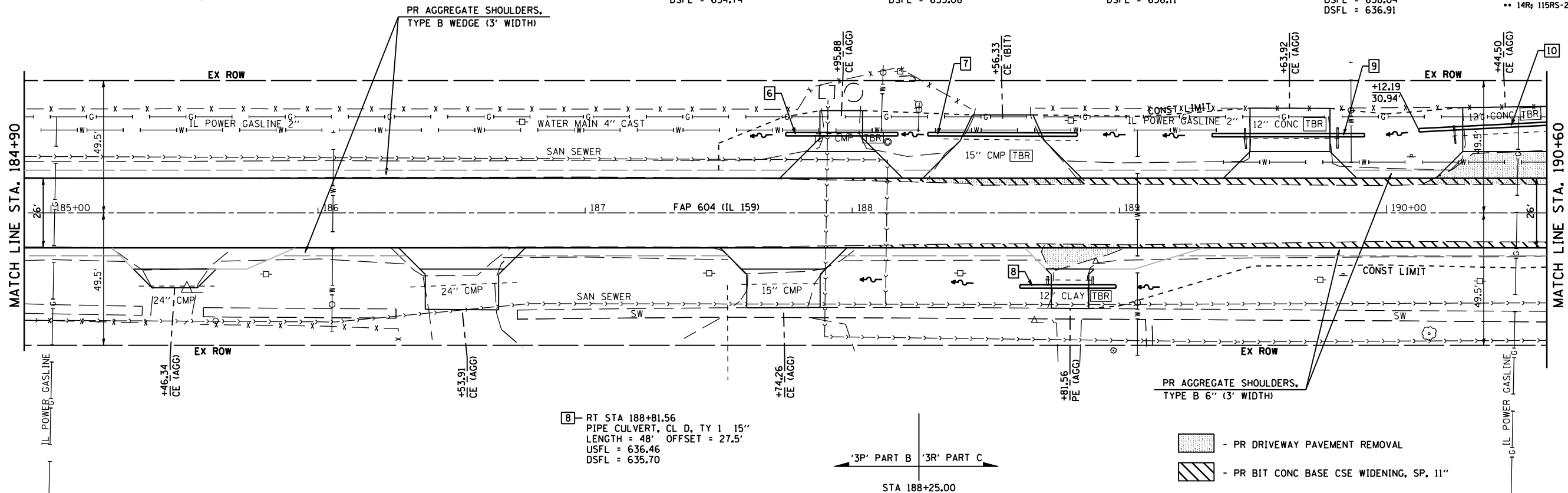
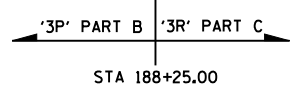


F.A.P. RTE.	SECTION	COUNTY	TOTAL SHEETS	SHEET NO.
.	**	MACOUPIN	231	55
STA. 184+90		TO STA. 190+60		
FED. ROAD DIST. NO.		ILLINOIS FED. AID PROJECT		
• FAP 325 & FAP 604				
•• 14R 115RS-2; 116RS-4; 101RS-2				

- [6] LT STA 187+95.88
PIPE CULVERT, CL D, TY 1 15"
LENGTH = 42' OFFSET = 29.5'
USFL = 635.00
DSFL = 634.74
- [7] LT STA 188+56.33
PIPE CULVERT, CL D, TY 1 15"
LENGTH = 56' OFFSET = 29.5'
USFL = 635.64
DSFL = 635.08
- [9] LT STA 189+63.92
PIPE CULVERT, CL D, TY 1 15"
LENGTH = 57' OFFSET = 29.1'
USFL = 636.62
DSFL = 636.11
- [10] LT STA 190+44.50
PIPE CULVERT, CL D, TY 1 15"
SKEWED
LENGTH = 62' OFFSET = 33.0'
USFL = 638.04
DSFL = 636.91

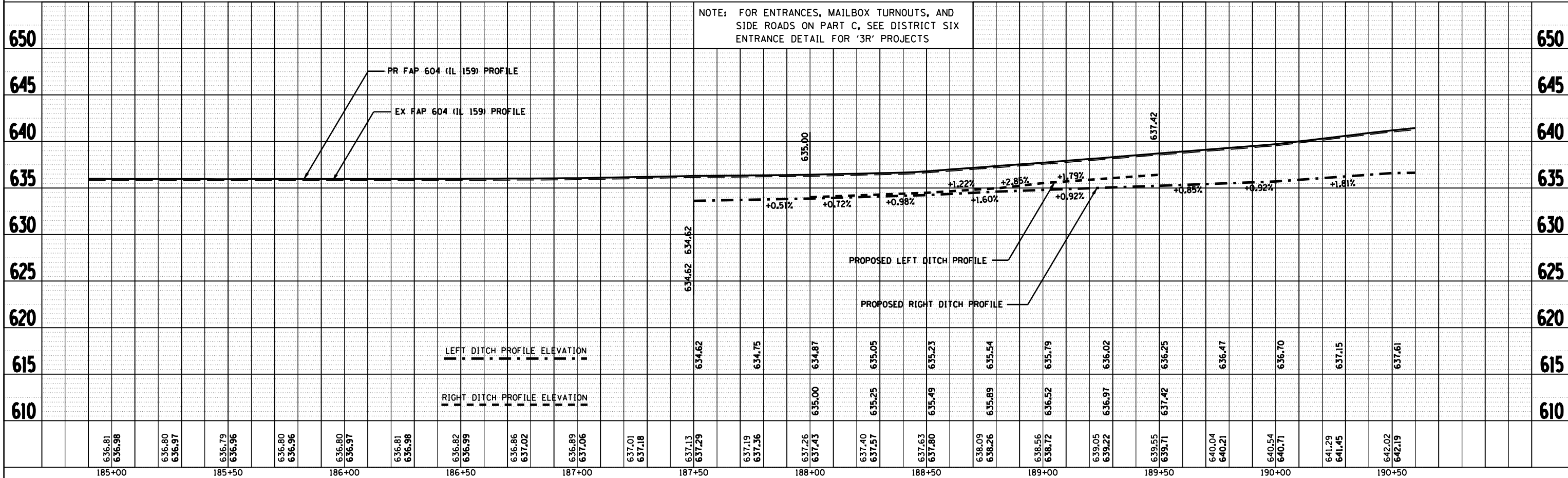


- [8] RT STA 188+81.56
PIPE CULVERT, CL D, TY 1 15"
LENGTH = 48' OFFSET = 27.5'
USFL = 636.46
DSFL = 635.70



- [Symbol] - PR DRIVEWAY PAVEMENT REMOVAL
- [Symbol] - PR BIT CONC BASE CSE WIDENING, SP, 11"

NOTE: FOR ENTRANCES, MAILBOX TURNOUTS, AND SIDE ROADS ON PART C, SEE DISTRICT SIX ENTRANCE DETAIL FOR '3R' PROJECTS



PLAN	SURVEYED	BY	DATE
	PLOTTED		
	NOTE BOOK		
	NO. OF WAY CHECKED		
	NO. OF FILE NAME		

PROFILE	SURVEYED	BY	DATE
	PLOTTED		
	NOTE BOOK		
	NO. OF WAY CHECKED		
	NO. OF FILE NAME		

PLOT DATE = #DATES
FILE NAME = #FILES
PLOT SCALE = #SCALES
USER NAME = #USERS