

F.A.P. RTE.	SECTION	COUNTY	TOTAL SHEETS	SHEET NO.
*	**	MACOUPIN	231	74
STA.		TO STA.		
FED. ROAD DIST. NO.	ILLINOIS	FED. AID PROJECT		
• FAP 325 & FAP 604 •• 14R; 115RS-2; 116RS-4; 101RS-2				

TRAFFIC CONTROL AND PROTECTION

STAGE 2 NOTES

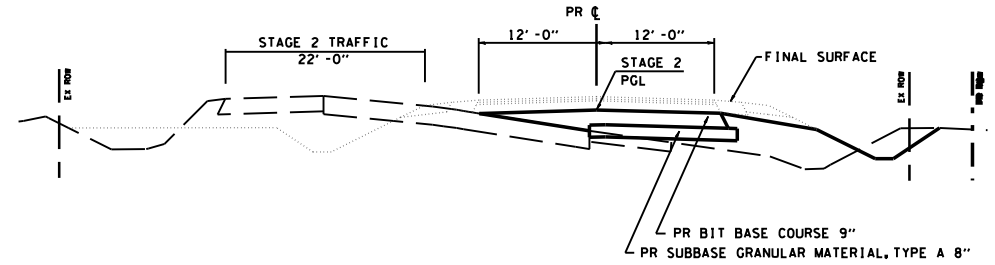
1. THIS TRAFFIC CONTROL PLAN SHALL BE USED IN CONJUNCTION WITH STANDARD 701326 AND AS DIRECTED BY THE ENGINEER. COMPLETED TEMPORARY WIDENING SHALL BE CLOSED WITH BARRICADES OR DRUMS AT THE SPACING SHOWN ON STANDARD 701326.

ALL WORK REQUIRED TO SET UP, MAINTAIN, AND REMOVE TRAFFIC CONTROL AS DETAILED IN THESE PLANS SHALL BE INCLUDED IN THE COST OF THE ASSOCIATED TRAFFIC CONTROL PAY ITEMS.

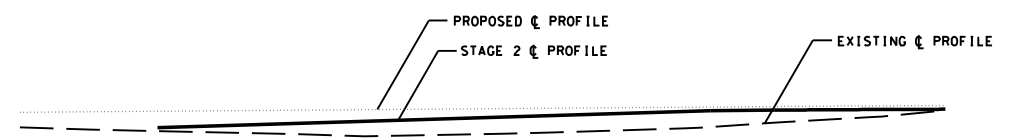
2. TEMPORARY BUILD UP EARTH AT PROPOSED EDGE OF PAVEMENT TO ELIMINATE DROP OFF.

STAGE 2 CONSTRUCTION

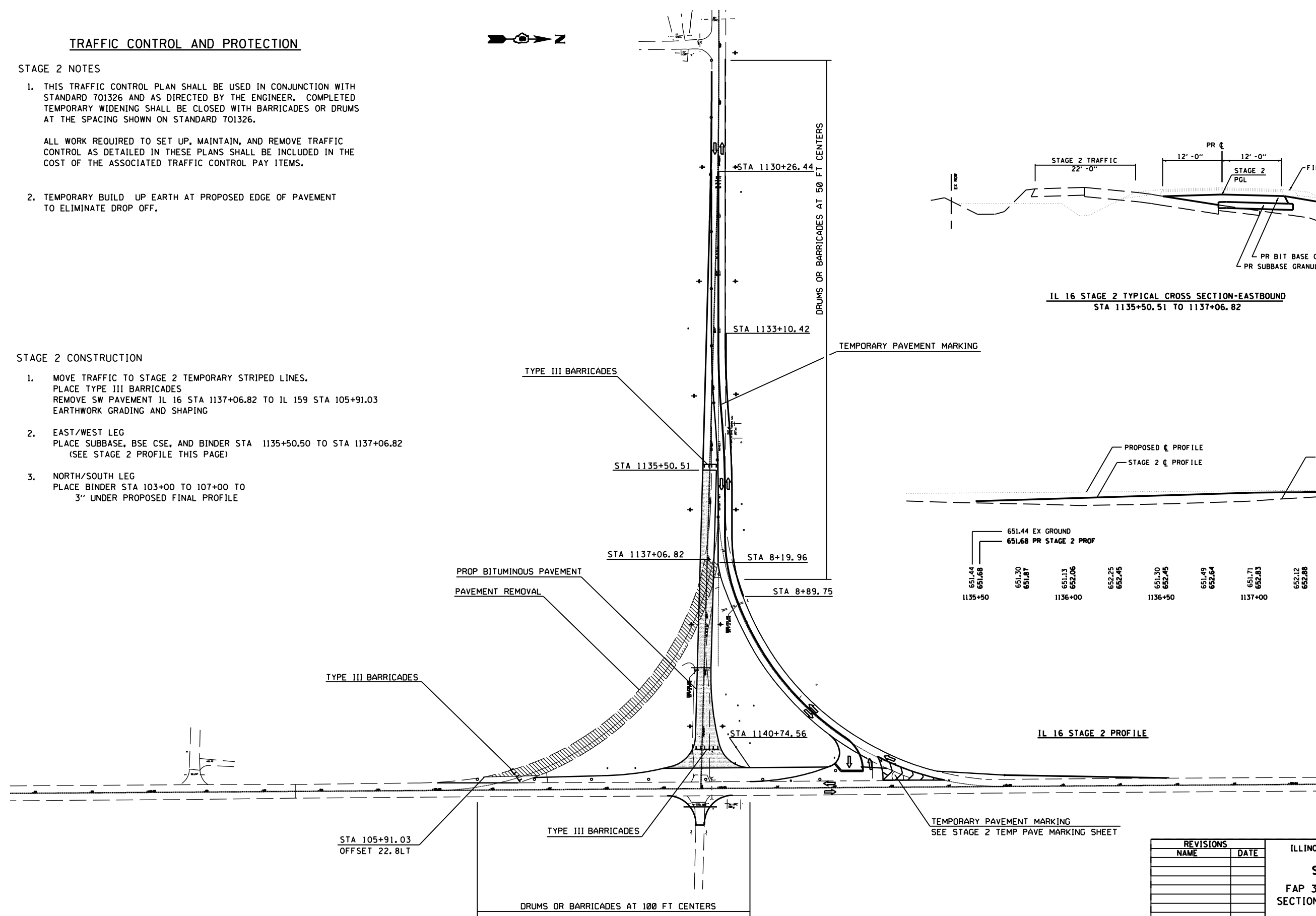
1. MOVE TRAFFIC TO STAGE 2 TEMPORARY STRIPED LINES. PLACE TYPE III BARRICADES. REMOVE SW PAVEMENT IL 16 STA 1137+06.82 TO IL 159 STA 105+91.03. EARTHWORK GRADING AND SHAPING.
2. EAST/WEST LEG. PLACE SUBBASE, BSE, CSE, AND BINDER STA 1135+50.50 TO STA 1137+06.82 (SEE STAGE 2 PROFILE THIS PAGE).
3. NORTH/SOUTH LEG. PLACE BINDER STA 103+00 TO 107+00 TO 3" UNDER PROPOSED FINAL PROFILE.



IL 16 STAGE 2 TYPICAL CROSS SECTION-EASTBOUND
STA 1135+50.51 TO 1137+06.82



651.44	651.30	651.13	652.25	651.30	651.49	651.71	652.12	652.51
651.68	651.87	652.06	652.45	652.45	652.64	652.83	652.88	652.91
1135+50		1136+00		1136+50		1137+00		1137+50



REVISIONS	
NAME	DATE

ILLINOIS DEPARTMENT OF TRANSPORTATION
STAGE 2 CONSTRUCTION
 FAP 325 (IL 16) & FAP 604 (IL 159)
 SECTION 14R; 115RS-2; 116RS-4; 101RS-2
 MACOUPIN COUNTY
 SCALE: VERT. DRAWN BY
 HORIZ. CHECKED BY
 DATE

PLOT DATE = \$DATE\$
 FILE NAME = \$FILEL\$
 PLOT SCALE = \$SCALE\$
 USER NAME = \$USER\$