

F.A.P. RTE.	SECTION	COUNTY	TOTAL SHEETS	SHEET NO.
*	**	MACOUPIN	231	95
STA.		TO STA.		
FED. ROAD DIST. NO.	ILLINOIS	FED. AID PROJECT		
* FAP 325 & FAP 604				
** 14R; 115RS-2; 116RS-4; 10IRS-2				



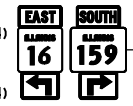
W3-1a (3636)  
STA. 1132+75

M2-1 (2115)  
M1-1100 (2424)  
STA. 1134+50



R2-1 (3036)  
STA. 115+50

M3-2 (2412)  
M1-1100 (2424)  
M5-1L (2115)  
M3-3 (2412)  
M1-1100 (2424)  
M5-1R (2115)  
STA. 1136+50



SHIPMAN 6  
JERSEYVILLE 20

SIGN 001  
STA. 1137+00

GILLESPIE  
BUNKER HILL

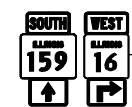
SIGN 002  
STA. 1138+00



M3-4 (2412)  
M1-1100 (2424)  
STA. 1138+00

EDWARDSVILLE  
JERSEYVILLE  
BEAVER DAM  
STATE PARK

SIGN 006  
STA. 114+75



M2-1 (2115)  
M1-1100 (2424)  
STA. 1134+50



R2-1 (3036)  
STA. 105+00

BUNKER HILL 6  
EDWARDSVILLE 23

SIGN 004  
STA. 106+50

M3-3 (2412)  
M1-1100 (2424)  
STA. 107+50



R1-1 (3636)  
R1-1100 (3018)



M3-3 (2412)  
M1-1100 (2424)  
M6-3 (2115)  
M3-4 (2412)  
M1-1100 (2424)  
M6-1R (2115)  
STA. 110+50



R2-1 (3036)  
STA. 115+50

M3-3 (2412)  
M1-1100 (2424)  
M6-3 (2115)  
M3-4 (2412)  
M1-1100 (2424)  
M5-1R (2115)  
STA. 116+75

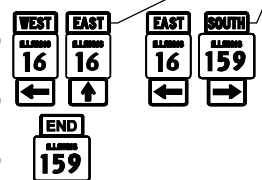
M2-1 (2115)  
M1-1100 (2424)  
STA. 104+25



GILLESPIE  
SHIPMAN  
BEAVER DAM  
STATE PARK

SIGN 003  
STA. 106+25

M3-4 (2412)  
M1-1100 (2424)  
M6-1L (2115)  
M3-2 (2412)  
M1-1100 (2424)  
M6-3 (2115)  
M4-6 (2412)  
M1-1100 (2424)  
STA. 109+10



M3-2 (2412)  
M1-1100 (2424)  
M6-1L (2115)  
M3-3 (2412)  
M1-1100 (2424)  
M6-1R (2115)  
STA. 110+50



R1-1 (3636)  
R1-1100 (3018)  
STA. 10+50



M3-2 (2412)  
M1-1100 (2424)  
STA. 112+00

GILLESPIE 8  
LITCHFIELD 16

SIGN 005  
STA. 114+00

REVISIONS	
NAME	DATE

ILLINOIS DEPARTMENT OF TRANSPORTATION  
PERMANENT SIGNING  
FAP 325 (IL 16) & FAP 604 (IL 159)  
SECTION 14R; 115RS-2; 116RS-4; 10IRS-2  
MACOUPIN COUNTY  
SCALE: VERT. \_\_\_\_\_  
HORIZ. \_\_\_\_\_  
DATE \_\_\_\_\_ DRAWN BY \_\_\_\_\_  
CHECKED BY \_\_\_\_\_

PLOT DATE = 04/25/11  
FILE NAME = 115RS-2-116RS-4-10IRS-2  
PLOT SCALE = 1/8"=1'-0"  
USER NAME = JLS