CONTRACT NO. 72232

F.A.P. RTE.	SECTION	COUNTY	TOTAL SHEETS	SHEET NO.
*	**	MACOUPIN	231	117
STA.		TO STA.		
FED. ROAD DIST. NO.	ILLINOIS	FED. AID PROJECT		

* FAP 325 & FAP 604
** 14R; 115RS-2; 116RS-4; 101RS-2

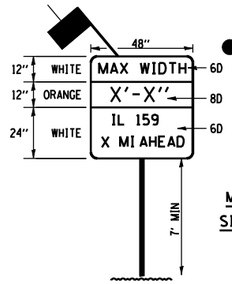

MAX WIDTH
SIGN DETAIL

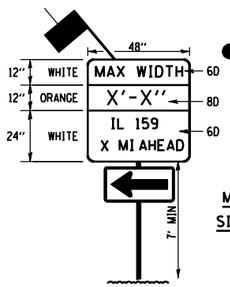

MAX WIDTH
SIGN DETAIL

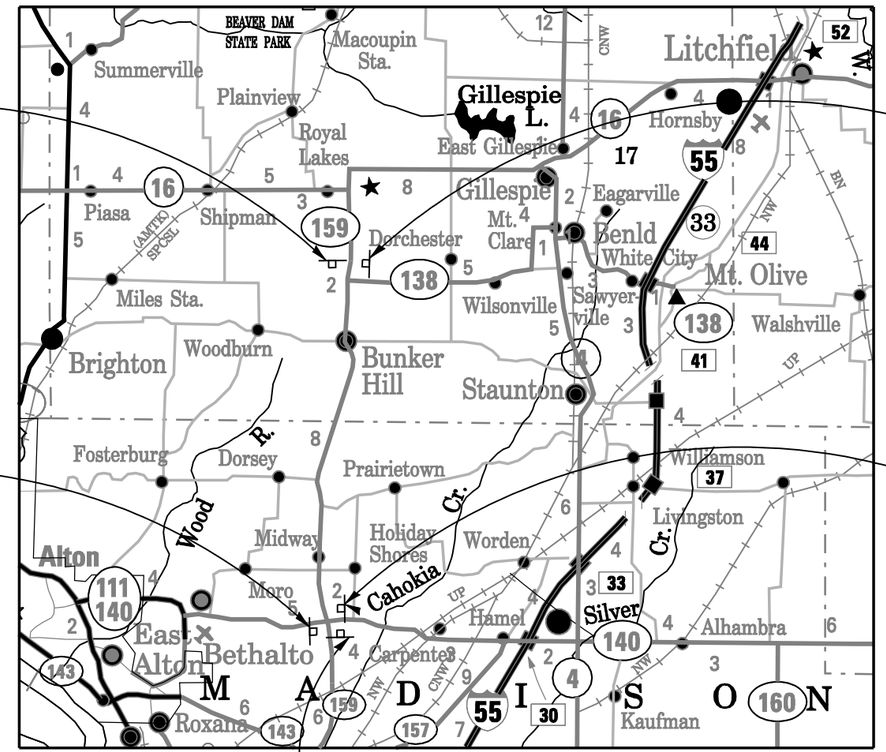

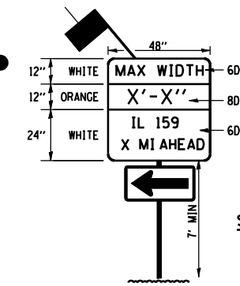

MAX WIDTH
SIGN DETAIL

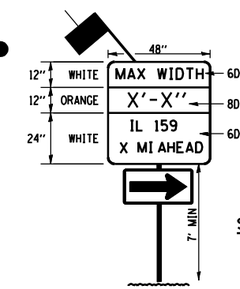

MAX WIDTH
SIGN DETAIL

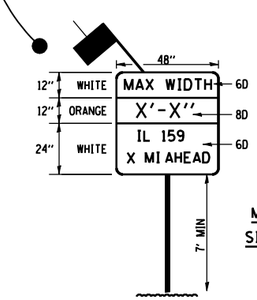

MAX WIDTH
SIGN DETAIL

GENERAL NOTES

Actual Max Widths are to be measured by the Engineer after temporary concrete barrier wall is placed for Stage 1. Width shall be remeasured and signs updated for Stage 2.

REVISIONS	
NAME	DATE

ILLINOIS DEPARTMENT OF TRANSPORTATION

MAX WIDTH SIGN LOCATION DETAIL

FAP 325 (IL 16) & FAP 604 (IL 159)
SECTION 14R; 115RS-2; 116RS-4; 101RS-2
MACOUPIN COUNTY

SCALE: VERT. HORIZ.
DATE
DRAWN BY
CHECKED BY

DGN-SPEC
DATE-TIME
*REF01

D6 PROJECT: ed54500 FILE: maxwidth.dgn