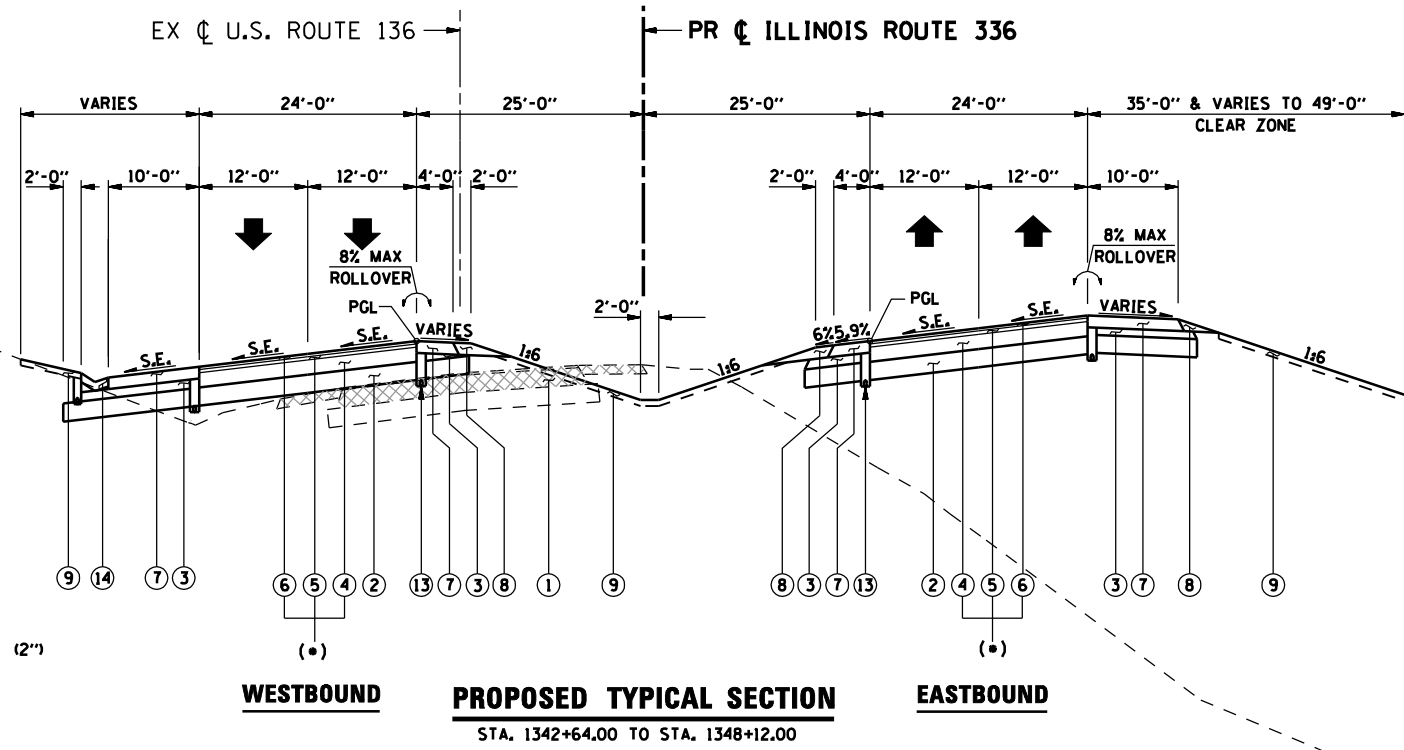


F.A.P. RTE.	SECTION	COUNTY	TOTAL SHEETS	SHEET No.
315	34-5	HANCOCK	612	63
STA.		TO STA.		
FED. ROAD DIST. No.		ILLINOIS FED. AID PROJECT		

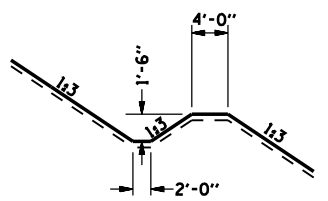
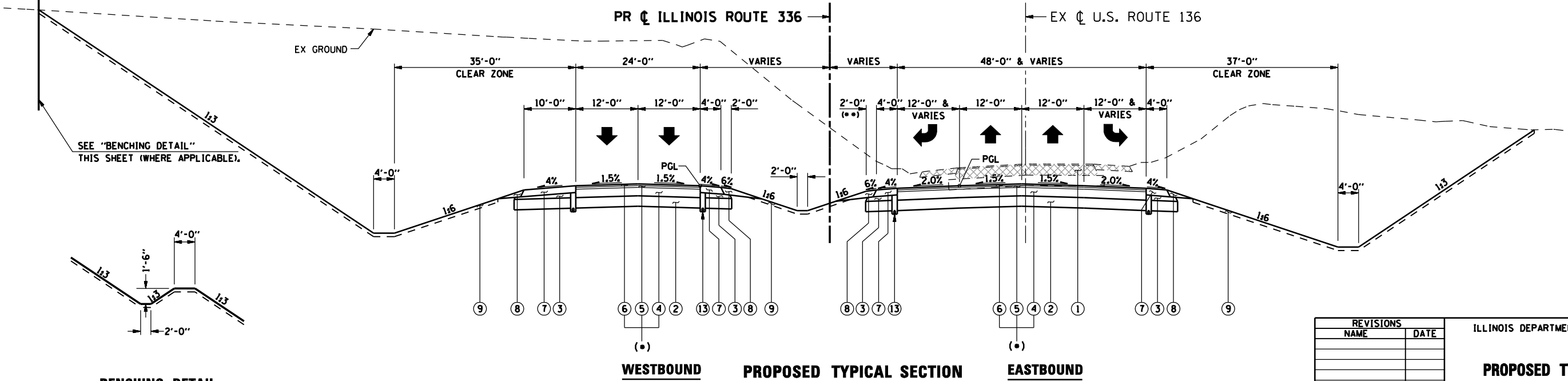


**LEGEND**

- ① PR PAVEMENT REMOVAL (SEE PLAN FOR LOCATIONS)
- ② PR LIME MODIFIED SOIL 12"
- ③ PR SUB-BASE GRANULAR MATERIAL, TYPE C
- ④ PR POLYMERIZED BIT. CONC. BASE CSE., SUPERPAVE (9 1/4")
- (\*) ⑤ PR POLYMERIZED BIT. CONC. BINDER CE., SUPERPAVE, IL 19.0, N70 (2")
- ⑥ PR POLYMERIZED BIT. CONC. SURFACE CSE., SUPERPAVE, MIXTURE "D", N70 (2")
- ⑦ PR BITUMINOUS SHOULDERS SUPERPAVE 8" WITH RUMBLE STRIPS
- ⑧ PR AGGREGATE SHOULDER, TYPE B
- ⑨ PR TOPSOIL EXCAVATION AND PLACEMENT
- ⑩ PR CONCRETE SINGLE FACED BARRIER WALL
- ⑪ PR CONCRETE DOUBLE FACED MEDIAN BARRIER
- ⑫ PR CONCRETE RETAINING WALL
- ⑬ PR PIPE UNDERDRAIN (STD 601001)
- ⑭ PR CONCRETE GUTTER, TYPE A
- ⑮ PR CONCRETE GLARE SCREEN
- ⑯ PR AGGREGATE BASE COURSE, TYPE A
- ⑰ PR BITUMINOUS CONCRETE PAVEMENT (FULL DEPTH) SUPERPAVE, 10"
- ⑱ PR CONCRETE SHOULDER 10" WITH RUMBLE STRIP
- (\*) ⑲ PR BITUMINOUS CONCRETE PAVEMENT (FULL DEPTH) SUPERPAVE, 13 1/4"

(\*\*) AGGREGATE SHOULDER, TYPE B OMITTED AT LEFT TURN LANES.

SEE "BENCHING DETAIL" THIS SHEET (WHERE APPLICABLE).



REVISIONS	
NAME	DATE

ILLINOIS DEPARTMENT OF TRANSPORTATION

**PROPOSED TYPICAL SECTIONS**  
**IL ROUTE 336 - (US 136)**

SCALE:      DRAWN BY: AAD  
DATE: MARCH 10, 2006      CHECKED BY: JAC

•DGN-SPEC•  
•DATE-TIME•  
•REF01