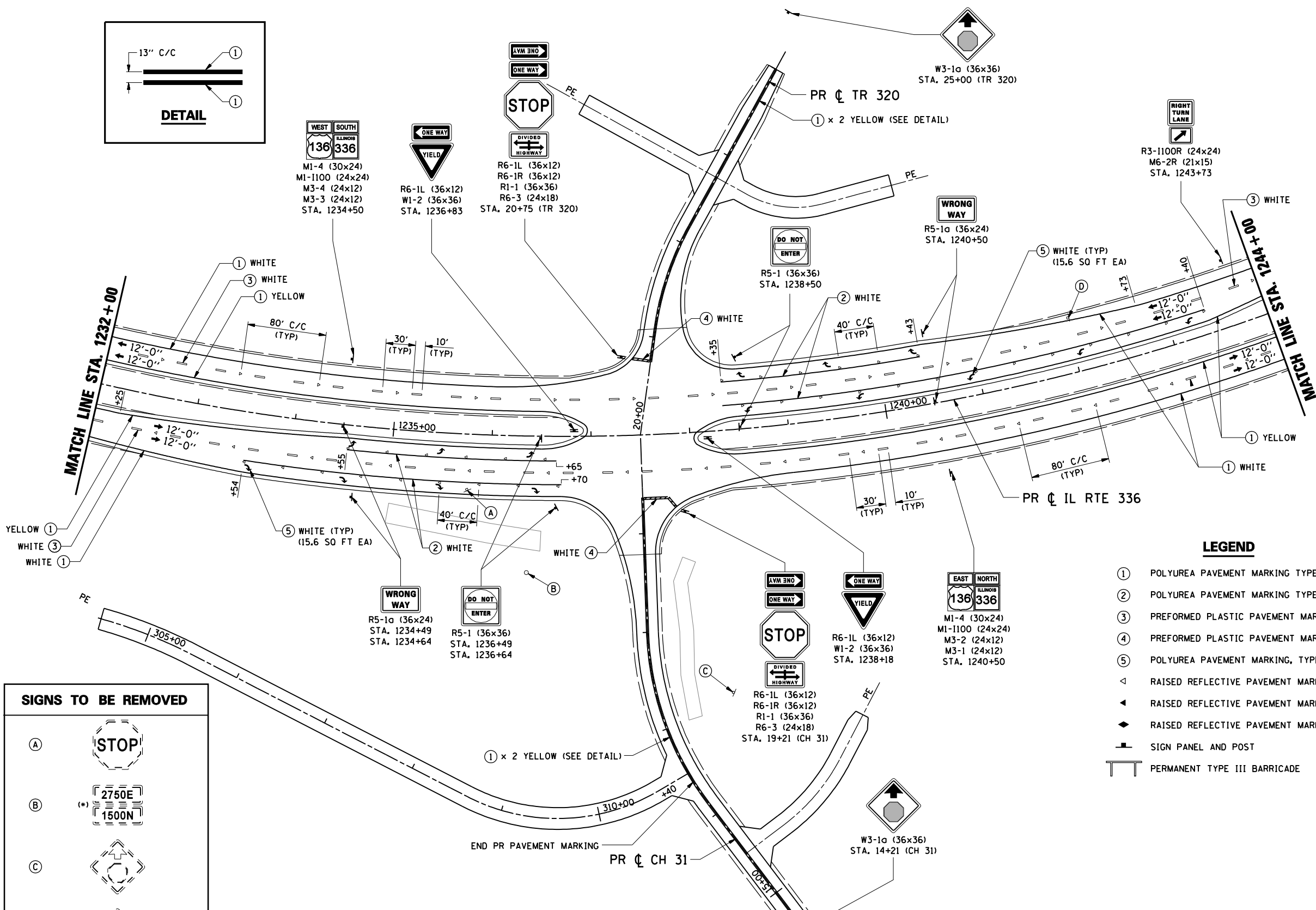
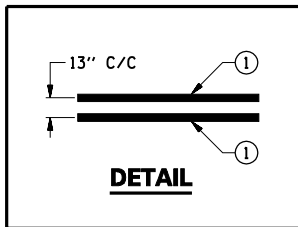
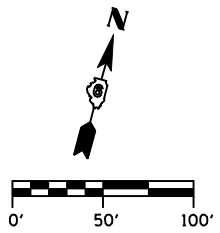
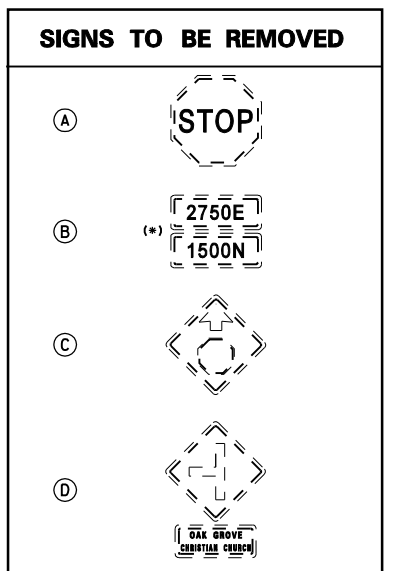


F.A.P. RTE.	SECTION	COUNTY	TOTAL SHEETS	SHEET No.
315	34-5	HANCOCK	612	226
STA. 1232+00		TO STA. 1244+00		
FED. ROAD DIST. No.	ILLINOIS	FED. AID PROJECT		



- LEGEND**
- ① POLYUREA PAVEMENT MARKING TYPE II - LINE 5"
 - ② POLYUREA PAVEMENT MARKING TYPE II - LINE 6"
 - ③ PREFORMED PLASTIC PAVEMENT MARKING, TYPE B - LINE 5"
 - ④ PREFORMED PLASTIC PAVEMENT MARKING, TYPE B - LINE 24"
 - ⑤ POLYUREA PAVEMENT MARKING, TYPE II - LETTERS & SYMBOLS
 - ◁ RAISED REFLECTIVE PAVEMENT MARKER (ONE-WAY CRYSTAL)
 - ◄ RAISED REFLECTIVE PAVEMENT MARKER (ONE-WAY AMBER)
 - ◆ RAISED REFLECTIVE PAVEMENT MARKER (TWO-WAY AMBER)
 - SIGN PANEL AND POST
 - ▬ PERMANENT TYPE III BARRICADE



(*) SALVAGE TO HANCOCK COUNTY HIGHWAY DEPT.

REVISIONS	
NAME	DATE

ILLINOIS DEPARTMENT OF TRANSPORTATION
PAVEMENT MARKING & SIGNING PLAN
IL RTE 336
STA. 1232+00 TO STA. 1244+00
 SCALE: _____ DRAWN BY: RG
 DATE: MARCH 10, 2006 CHECKED BY: JAC