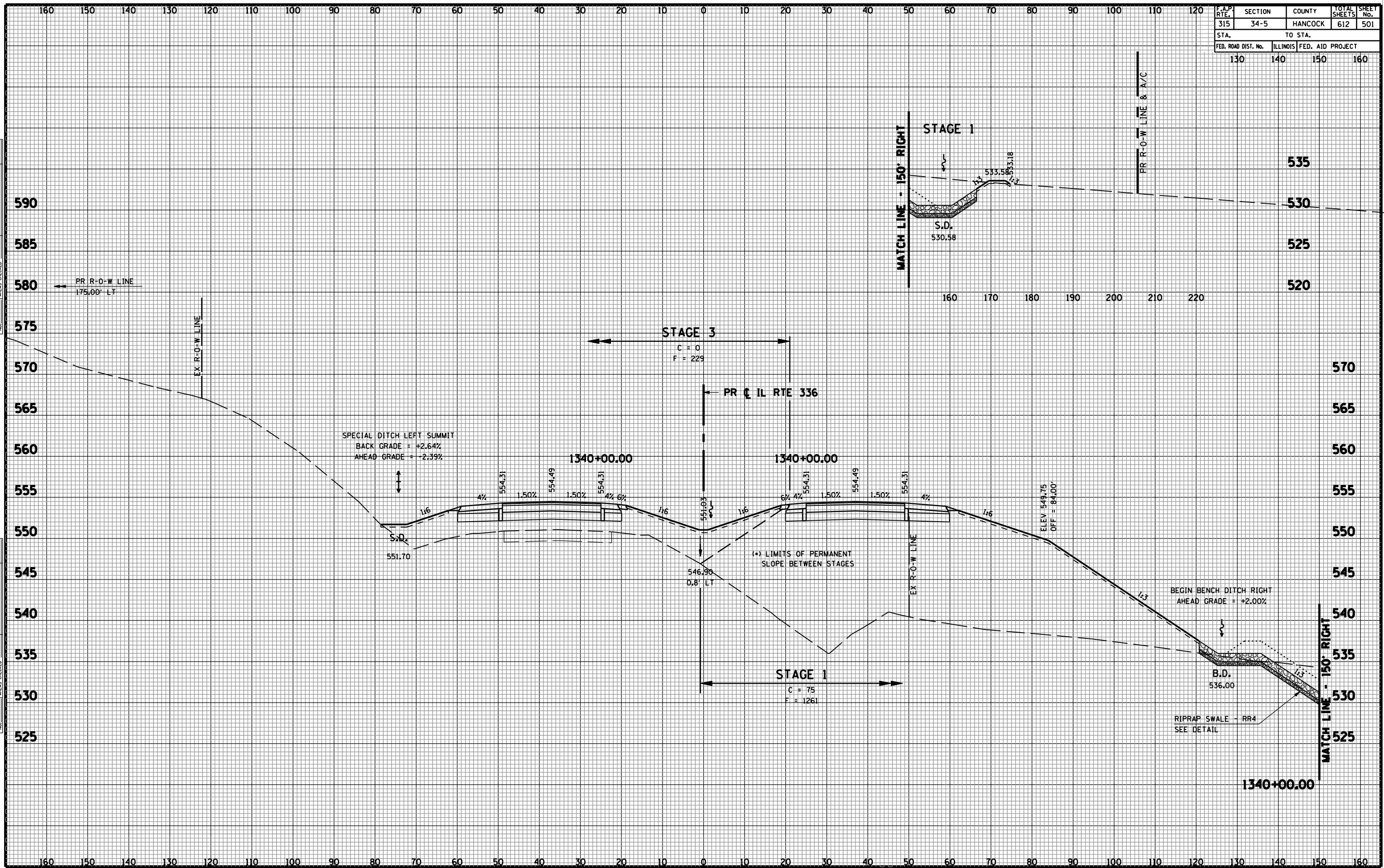


F.A.P. RTE.	SECTION	COUNTY	TOTAL SHEETS	SHEET No.
315	34-5	HANCOCK	612	501
STA.		TO STA.		
FED. ROAD DIST. No.	ILLINOIS	FED. AID PROJECT		
130	140	150	160	

FINAL SURVEY	BY	DATE
SURVEYED		
PLOTTED		
TEMPLATE		
AREAS CHECKED		
AREAS CHECKED		

ORIGINAL SURVEY	BY	DATE
SURVEYED		
PLOTTED		
TEMPLATE		
AREAS CHECKED		
AREAS CHECKED		

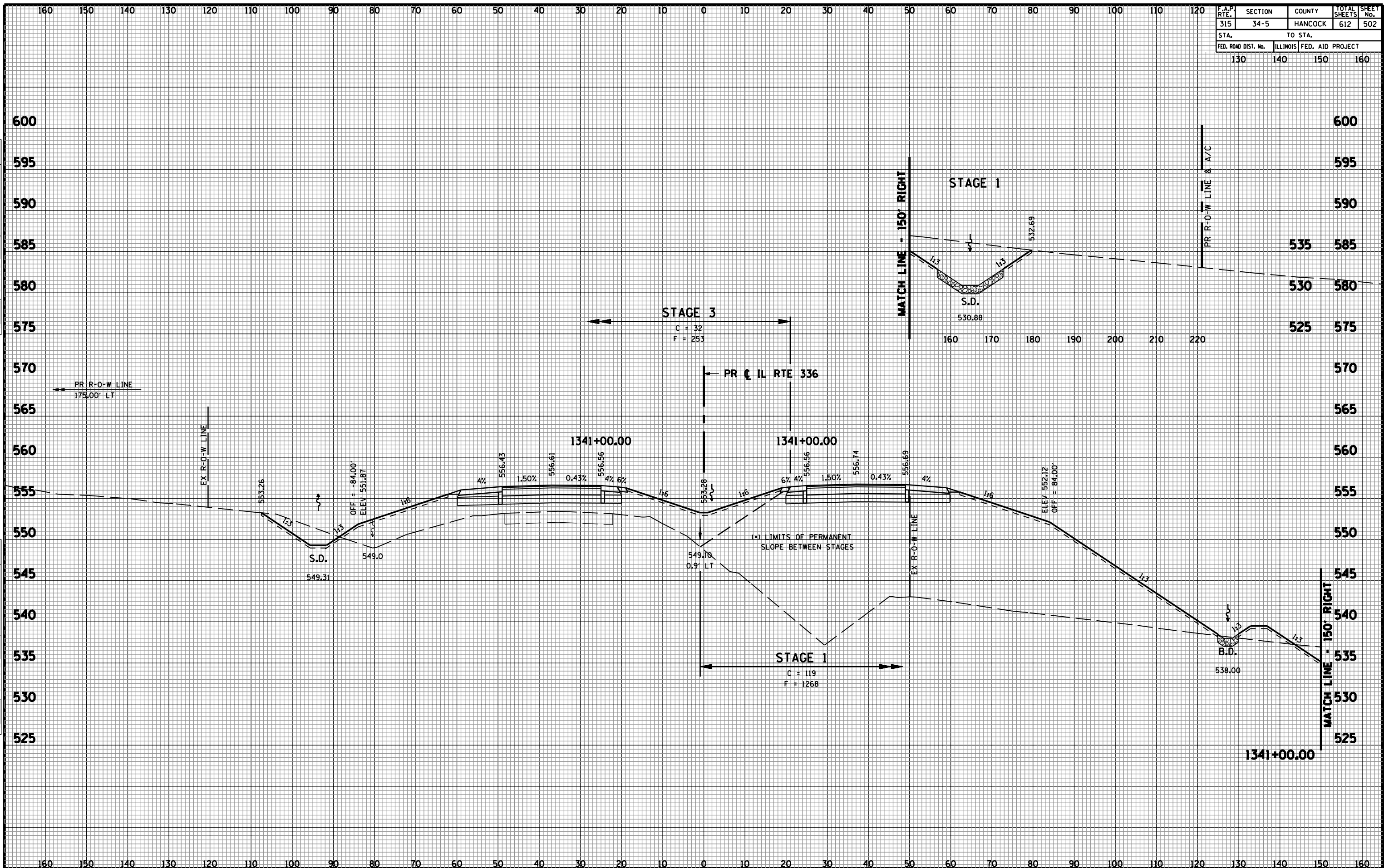


CROSS SECTIONS - FAP 315 (IL RTE 336)

F.A.P. RTE.	SECTION	COUNTY	TOTAL SHEETS	SHEET No.
315	34-5	HANCOCK	612	502
STA.		TO STA.		
FED. ROAD DIST. No.	ILLINOIS	FED. AID PROJECT		
130	140	150	160	

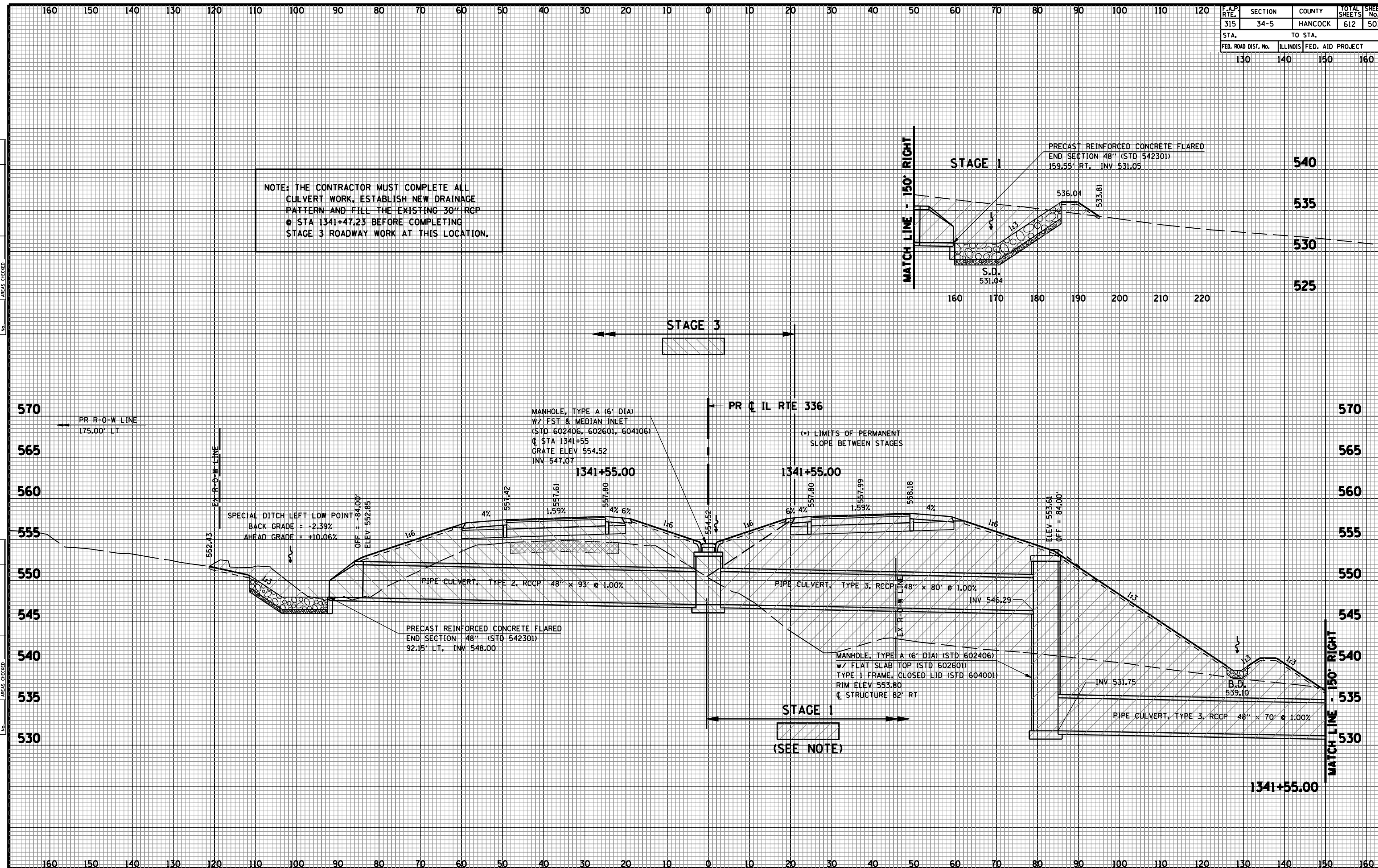
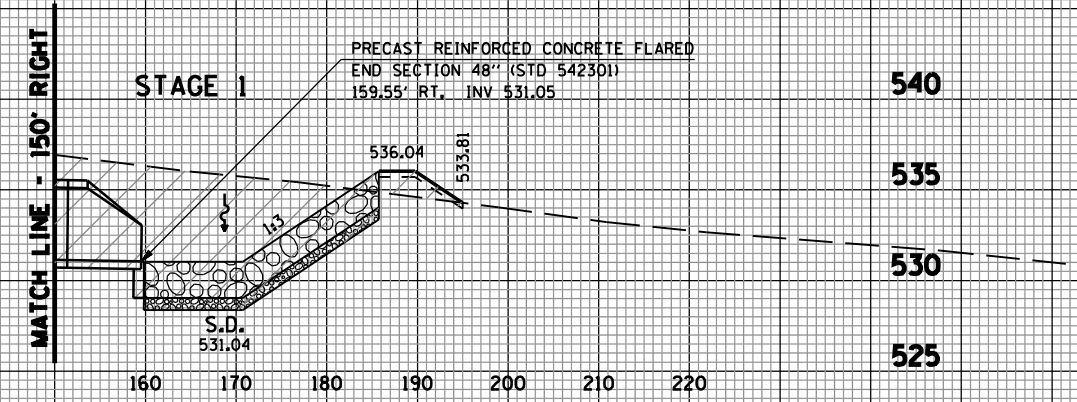
FINAL SURVEY	DATE
SURVEYED	
PLOTTED	
TEMPLATE	
AREAS CHECKED	
AREAS CHECKED	

ORIGINAL SURVEY	DATE
SURVEYED	
PLOTTED	
TEMPLATE	
AREAS CHECKED	
AREAS CHECKED	



F.A.P. RTE.	SECTION	COUNTY	TOTAL SHEETS	SHEET No.
315	34-5	HANCOCK	612	503
STA.		TO STA.		
FED. ROAD DIST. No.	ILLINOIS	FED. AID PROJECT		
130	140	150	160	

NOTE: THE CONTRACTOR MUST COMPLETE ALL CULVERT WORK, ESTABLISH NEW DRAINAGE PATTERN AND FILL THE EXISTING 30" RCP @ STA 1341+47.23 BEFORE COMPLETING STAGE 3 ROADWAY WORK AT THIS LOCATION.



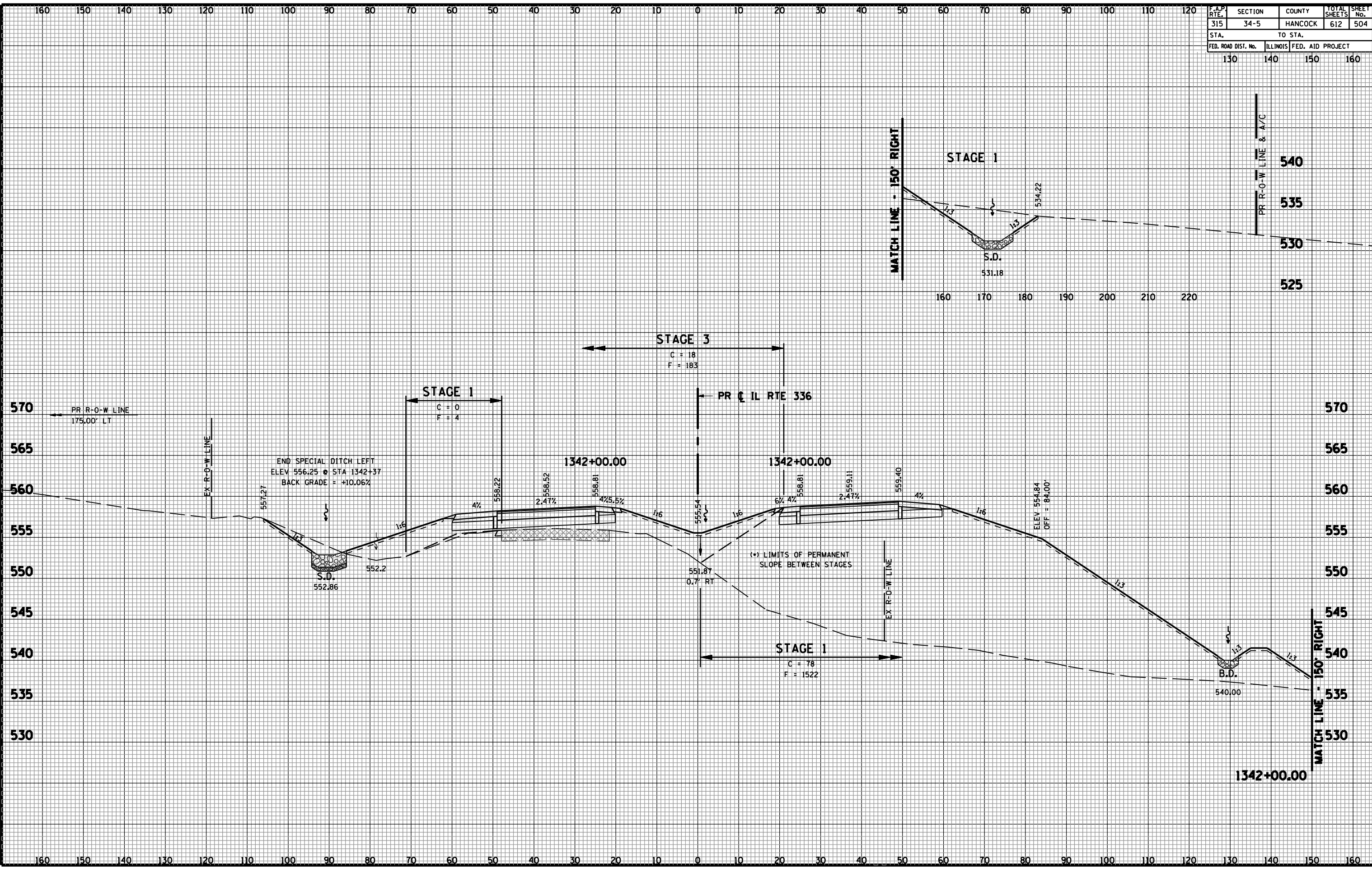
DATE	BY
DATE	BY
DATE	BY
DATE	BY
DATE	BY

DATE	BY
DATE	BY
DATE	BY
DATE	BY
DATE	BY

F.A.P. RTE.	SECTION	COUNTY	TOTAL SHEETS	SHEET No.
315	34-5	HANCOCK	612	504
STA.		TO STA.		
FED. ROAD DIST. No.		ILLINOIS	FED. AID PROJECT	
130		140	150	160

FINAL SURVEY	BY	DATE
SURVEYED		
PLOTTED		
NOTE BOOK		
AREAS CHECKED		
AREAS CHECKED		

ORIGINAL SURVEY	BY	DATE
SURVEYED		
PLOTTED		
NOTE BOOK		
AREAS CHECKED		
AREAS CHECKED		

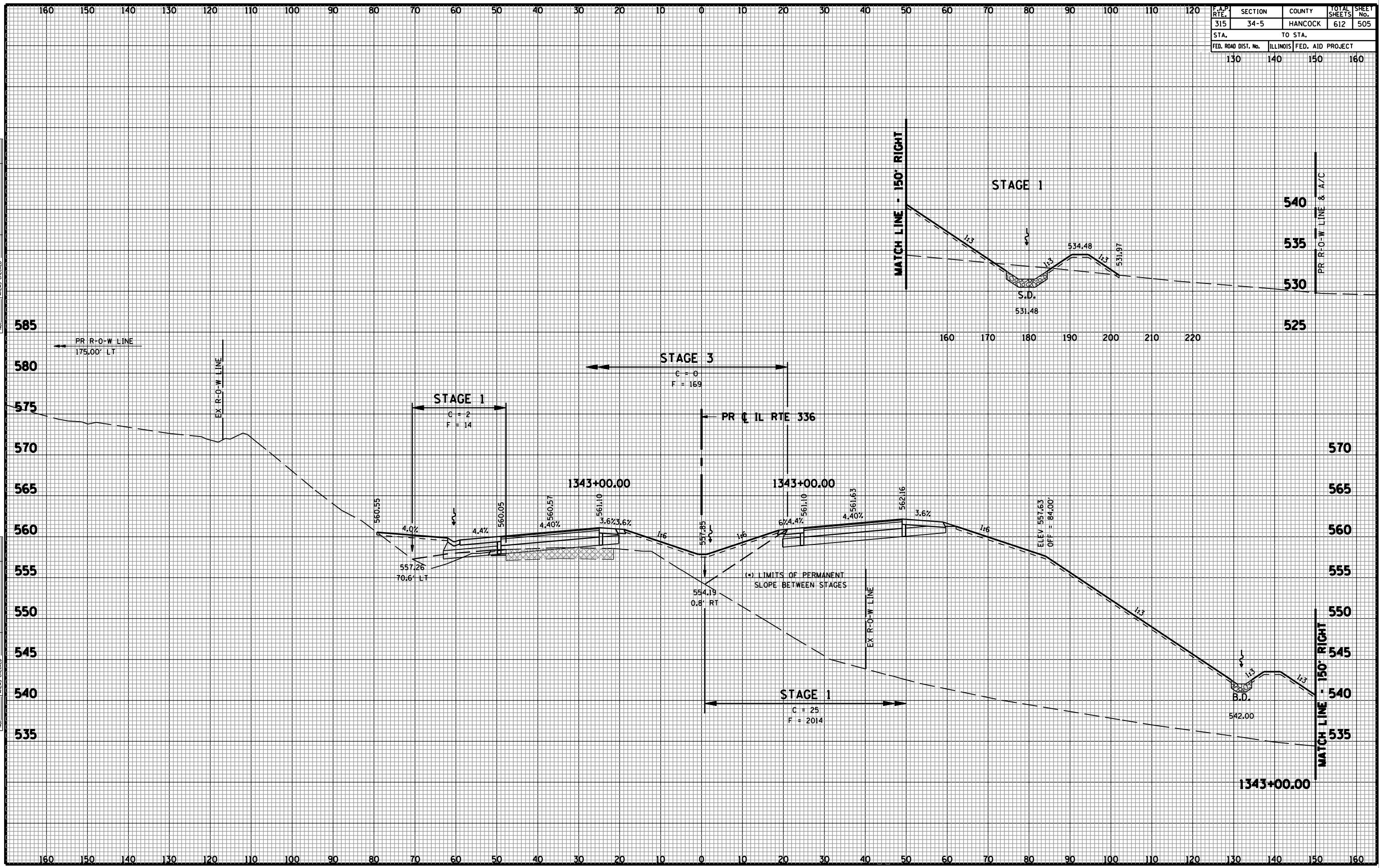


CROSS SECTIONS - FAP 315 (IL RTE 336)

F.A.P. RTE.	SECTION	COUNTY	TOTAL SHEETS	SHEET No.
315	34-5	HANCOCK	612	505
STA.		TO STA.		
FED. ROAD DIST. No.	ILLINOIS	FED. AID PROJECT		
130	140	150	160	

FINAL SURVEY	BY	DATE
SURVEYED		
PLOTTED		
NOTE BOOK		
TEMPLATE		
AREAS CHECKED		
AREAS CHECKED		

ORIGINAL SURVEY	BY	DATE
SURVEYED		
PLOTTED		
NOTE BOOK		
TEMPLATE		
AREAS CHECKED		
AREAS CHECKED		

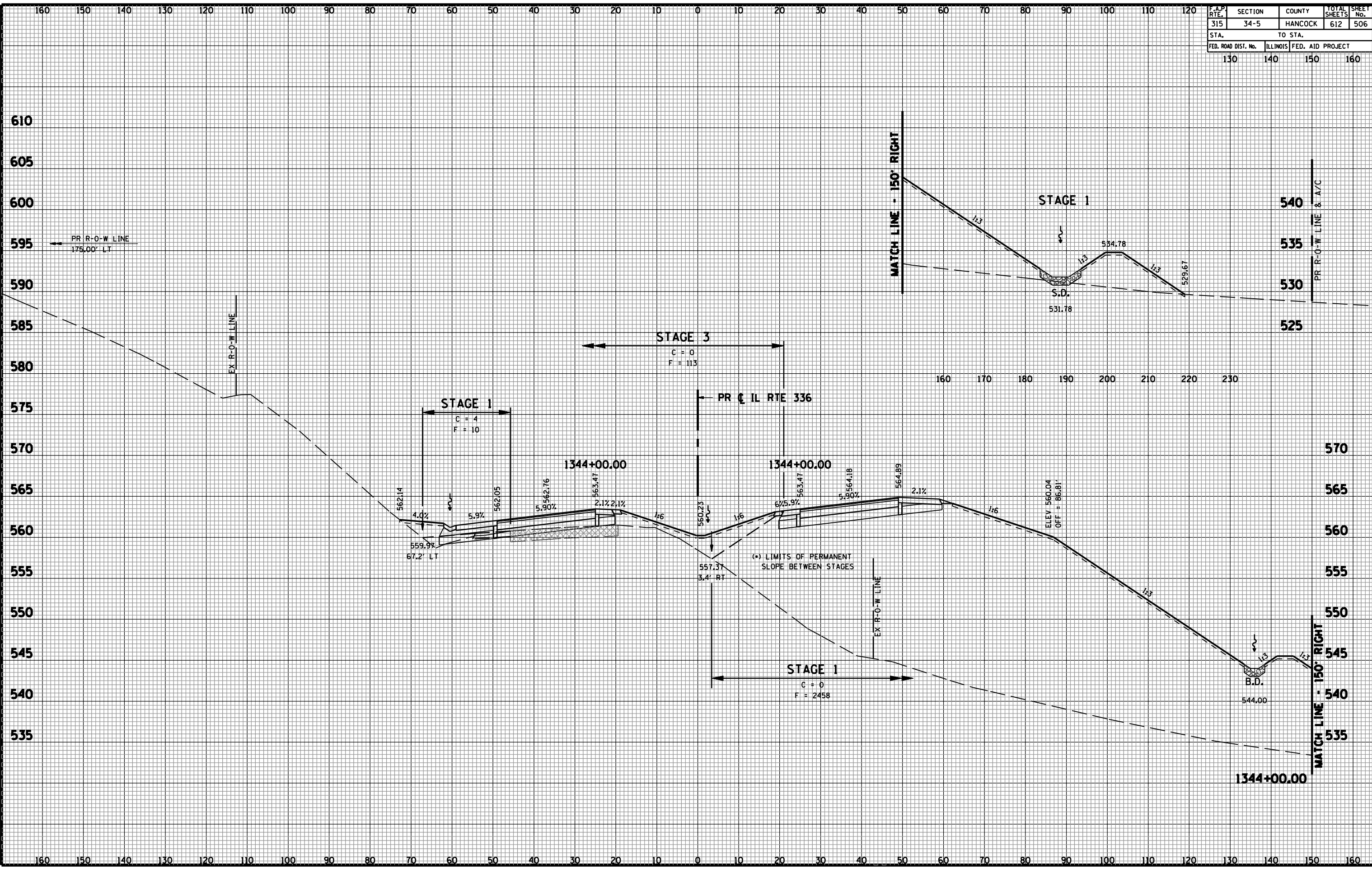


CROSS SECTIONS - FAP 315 (IL RTE 336)

F.A.P. RTE.	SECTION	COUNTY	TOTAL SHEETS	SHEET No.
315	34-5	HANCOCK	612	506
STA.		TO STA.		
FED. ROAD DIST. No.	ILLINOIS	FED. AID PROJECT		
130	140	150	160	

FINAL SURVEY	BY	DATE
SURVEYED		
PLOTTED		
TEMPLATE		
AREAS CHECKED		
AREAS CHECKED		
No.		

ORIGINAL SURVEY	BY	DATE
SURVEYED		
PLOTTED		
TEMPLATE		
AREAS CHECKED		
AREAS CHECKED		
No.		



CROSS SECTIONS - FAP 315 (IL RTE 336)

F.A.P. RTE.	SECTION	COUNTY	TOTAL SHEETS	SHEET No.
315	34-5	HANCOCK	612	507
STA.		TO STA.		
FED. ROAD DIST. No.		ILLINOIS	FED. AID PROJECT	
130		140	150	160

DATE	BY

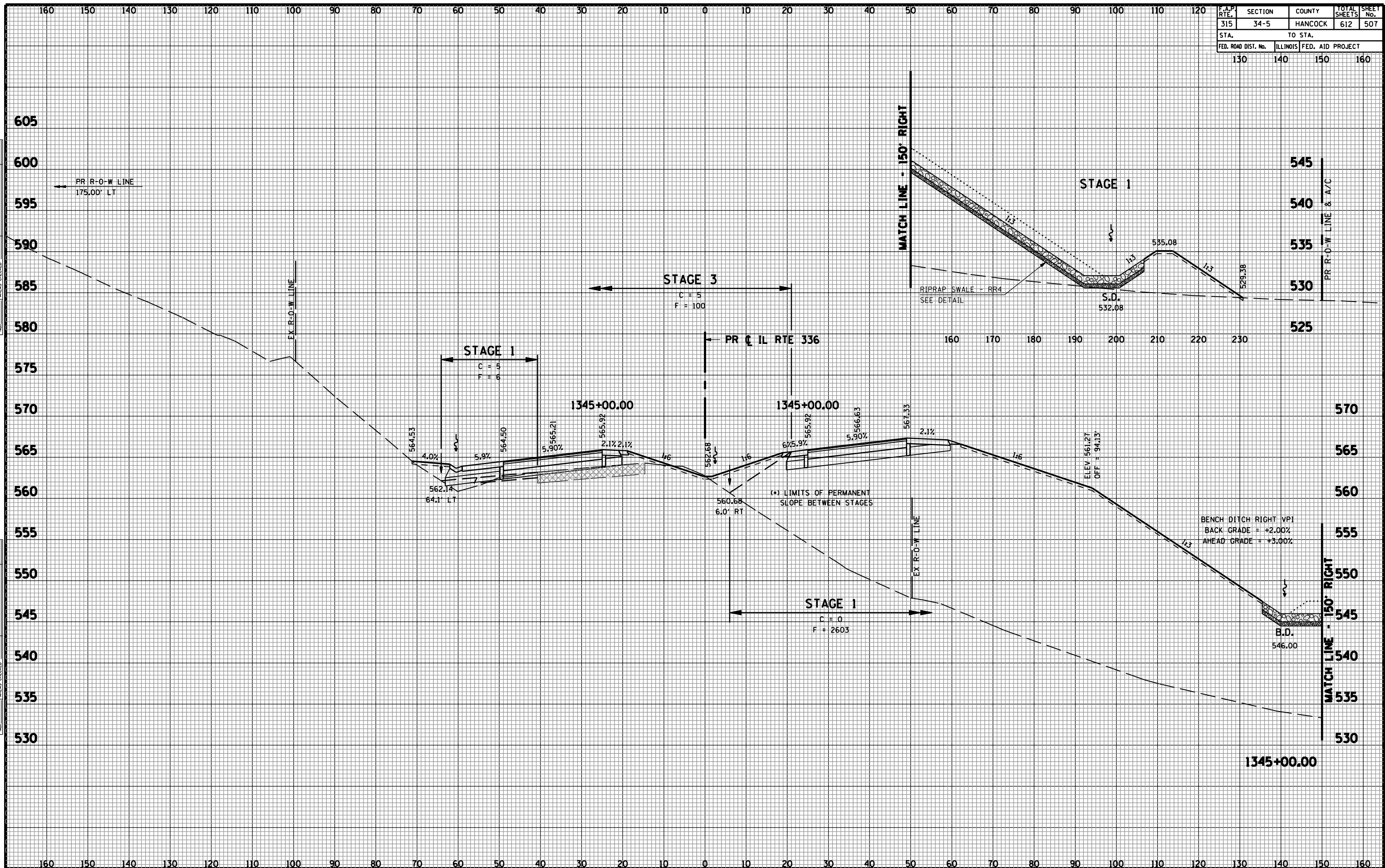
  

FINAL SURVEY	SURVEYED	PLOTTED	DATE

DATE	BY

ORIGINAL SURVEY	SURVEYED	PLOTTED	DATE

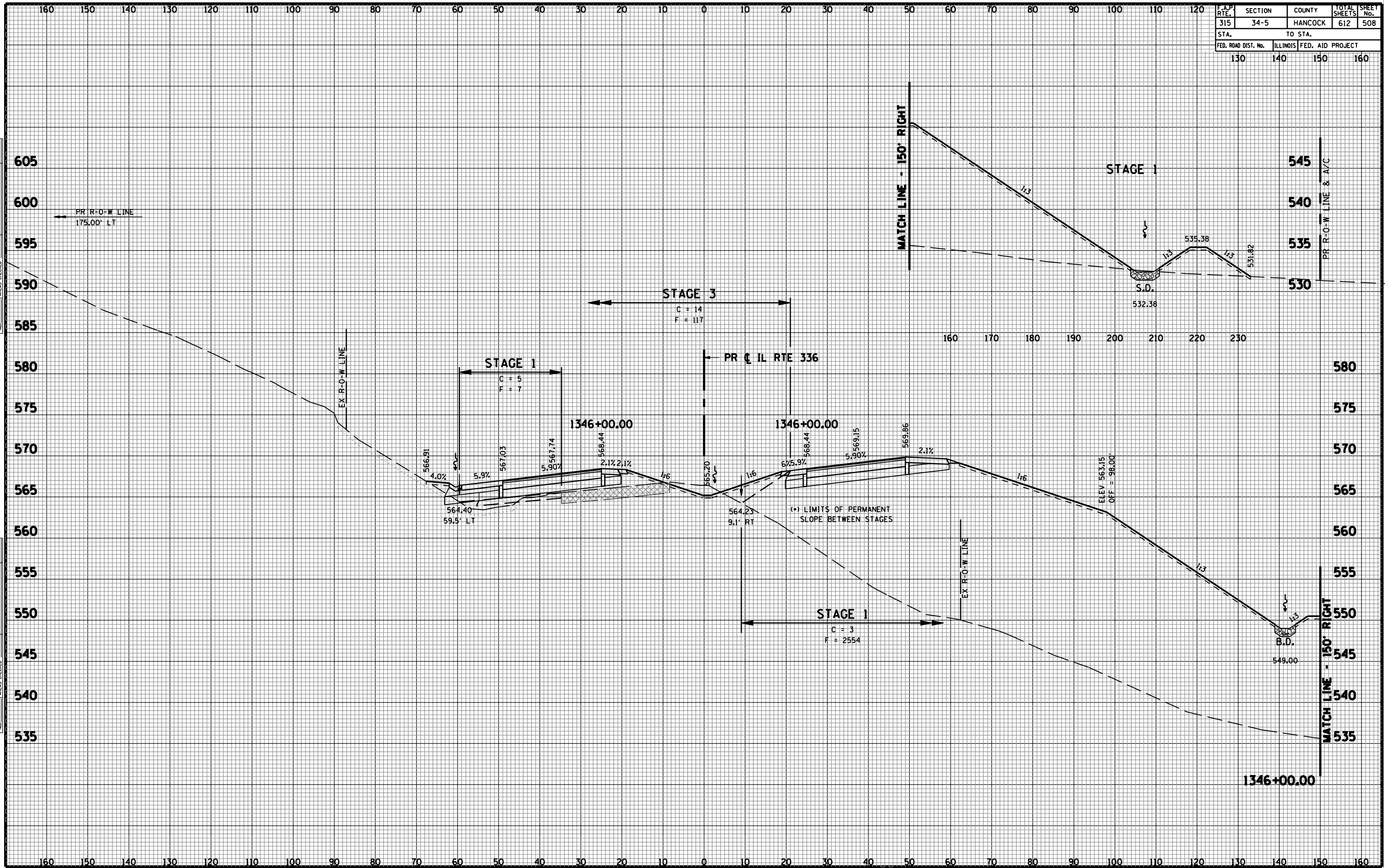


CROSS SECTIONS - FAP 315 (IL RTE 336)

F.A.P. RTE.	SECTION	COUNTY	TOTAL SHEETS	SHEET No.
315	34-5	HANCOCK	612	508
STA.		TO STA.		
FED. ROAD DIST. No.	ILLINOIS	FED. AID PROJECT		
130	140	150	160	

FINAL SURVEY	BY	DATE
SURVEYED		
PLOTTED		
TEMPLATE		
AREAS CHECKED		
AREAS CHECKED		

ORIGINAL SURVEY	BY	DATE
SURVEYED		
PLOTTED		
TEMPLATE		
AREAS CHECKED		
AREAS CHECKED		

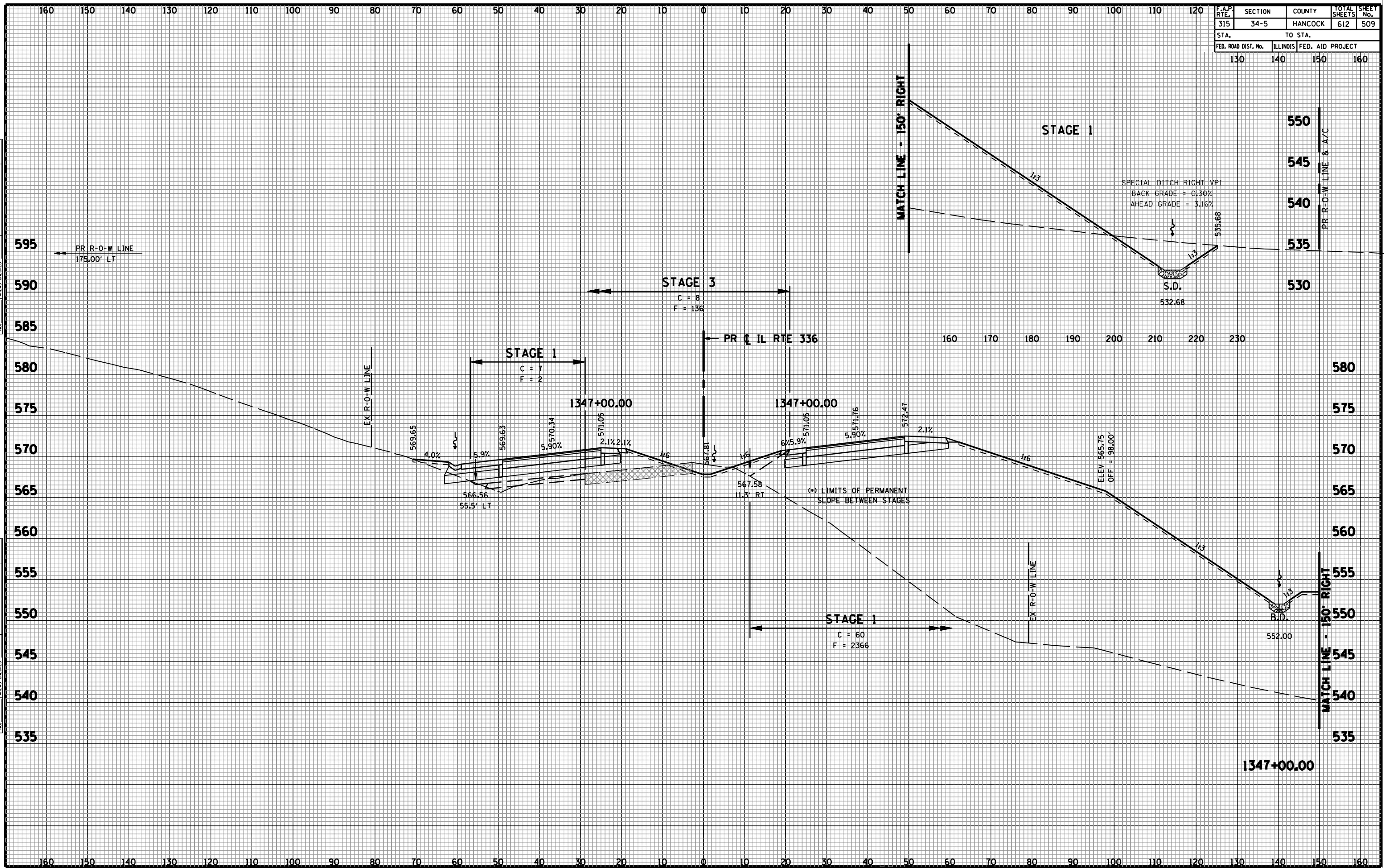




F.A.P. RTE.	SECTION	COUNTY	TOTAL SHEETS	SHEET No.
315	34-5	HANCOCK	612	509
STA.		TO STA.		
FED. ROAD DIST. No.	ILLINOIS	FED. AID PROJECT		
130	140	150	160	

FINAL SURVEY	BY	DATE
SURVEYED		
PLOTTED		
NOTE BOOK		
AREAS CHECKED		
AREAS CHECKED		

ORIGINAL SURVEY	BY	DATE
SURVEYED		
PLOTTED		
NOTE BOOK		
AREAS CHECKED		
AREAS CHECKED		

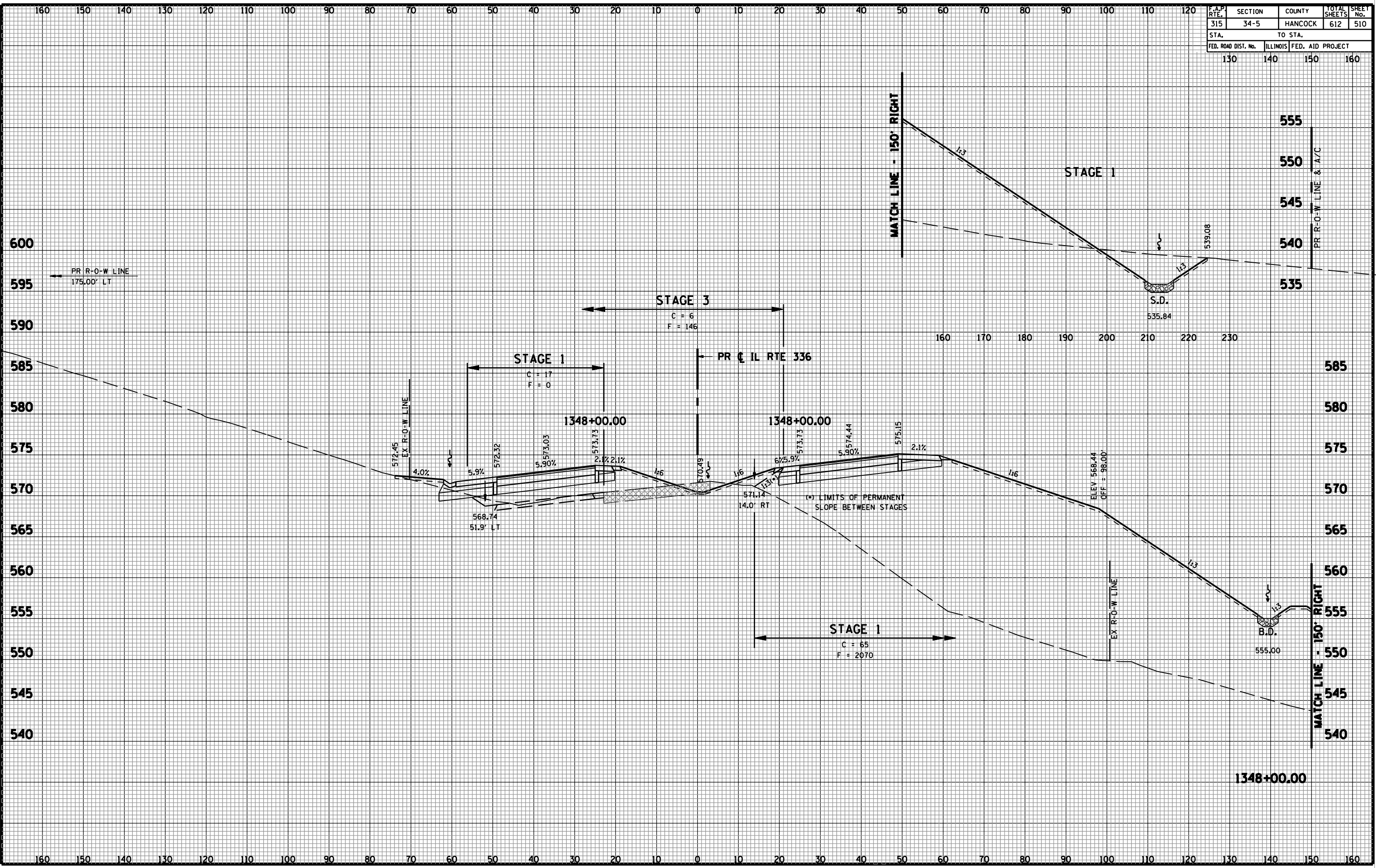


CROSS SECTIONS - FAP 315 (IL RTE 336)

F.A.P. RTE.	SECTION	COUNTY	TOTAL SHEETS	SHEET No.
315	34-5	HANCOCK	612	510
STA.		TO STA.		
FED. ROAD DIST. No.	ILLINOIS	FED. AID PROJECT		
130	140	150	160	

FINAL SURVEY	BY	DATE
SURVEY PLOTTED		
NOTE BOOK		
AREAS CHECKED		
AREAS CHECKED		

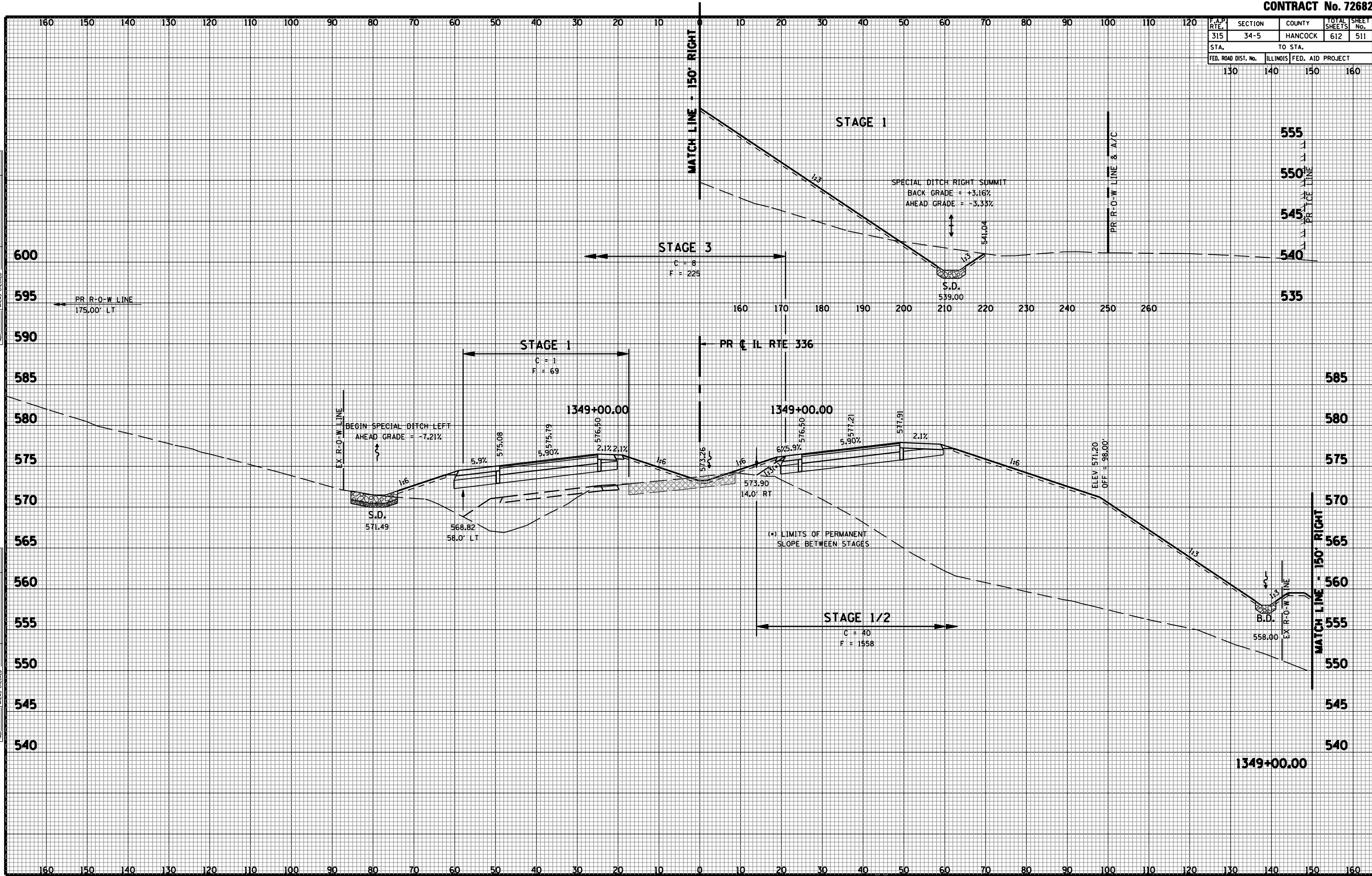
ORIGINAL SURVEY	BY	DATE
SURVEY PLOTTED		
NOTE BOOK		
AREAS CHECKED		
AREAS CHECKED		



F.A.P. RTE.	SECTION	COUNTY	TOTAL SHEETS	SHEET No.
315	34-5	HANCOCK	612	511
STA.		TO STA.		
FED. ROAD DIST. No.		ILLINOIS	FED. AID PROJECT	
130		140	150	160

FINAL SURVEY	BY	DATE
SURVEYED		
PLOTTED		
TEMPLATE		
AREAS CHECKED		
AREAS CHECKED		

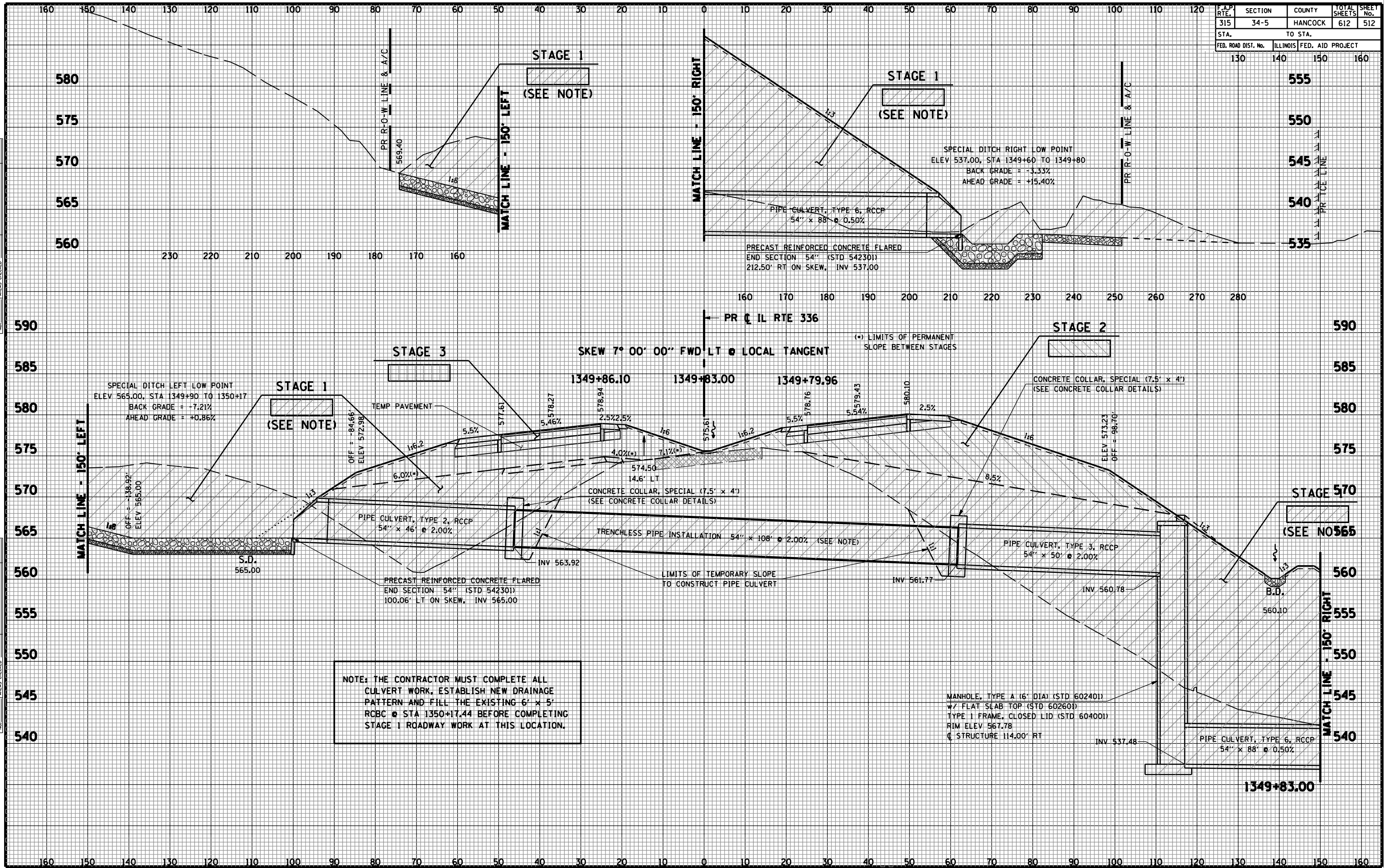
ORIGINAL SURVEY	BY	DATE
SURVEYED		
PLOTTED		
TEMPLATE		
AREAS CHECKED		
AREAS CHECKED		



F.A.P. RTE.	SECTION	COUNTY	TOTAL SHEETS	SHEET No.
315	34-5	HANCOCK	612	512
STA.		TO STA.		
FED. ROAD DIST. No.		ILLINOIS FED. AID PROJECT		
130		140		150 160

DATE	BY
DATE	BY
DATE	BY
DATE	BY
DATE	BY
DATE	BY

DATE	BY
DATE	BY
DATE	BY
DATE	BY
DATE	BY



NOTE: THE CONTRACTOR MUST COMPLETE ALL CULVERT WORK, ESTABLISH NEW DRAINAGE PATTERN AND FILL THE EXISTING 6' x 5' RCBC @ STA 1350+17.44 BEFORE COMPLETING STAGE 1 ROADWAY WORK AT THIS LOCATION.

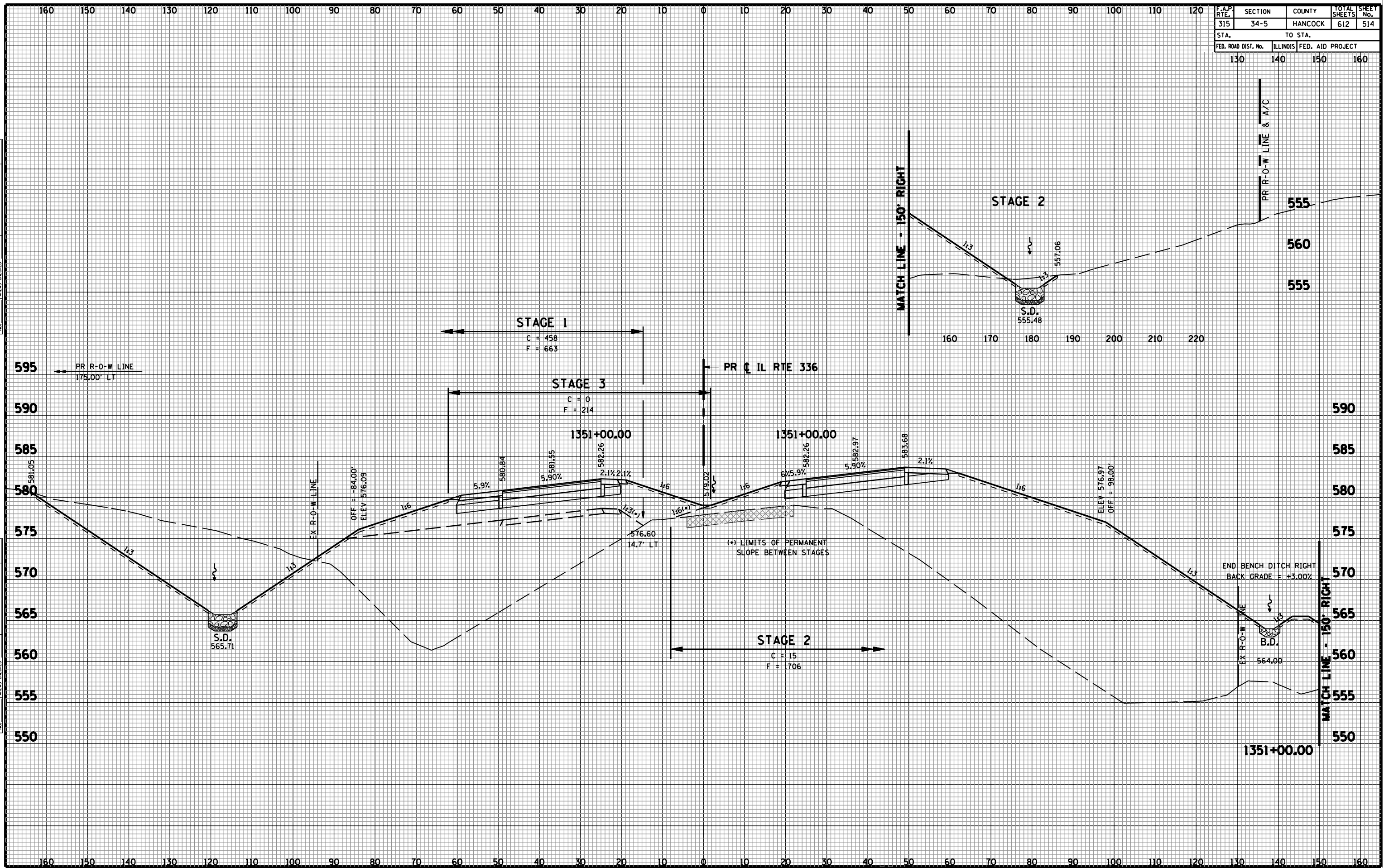
MANHOLE, TYPE A (6" DIA) (STD 602401)  
 w/ FLAT SLAB TOP (STD 602601)  
 TYPE 1 FRAME, CLOSED LID (STD 604001)  
 RIM ELEV 567.78  
 @ STRUCTURE 114.00' RT



F.A.P. RTE.	SECTION	COUNTY	TOTAL SHEETS	SHEET No.
315	34-5	HANCOCK	612	514
STA.		TO STA.		
FED. ROAD DIST. No.	ILLINOIS	FED. AID PROJECT		
130	140	150	160	

FINAL SURVEY	BY	DATE
SURVEYED		
PLOTTED		
NOTE BOOK		
AREAS CHECKED		
AREAS CHECKED		

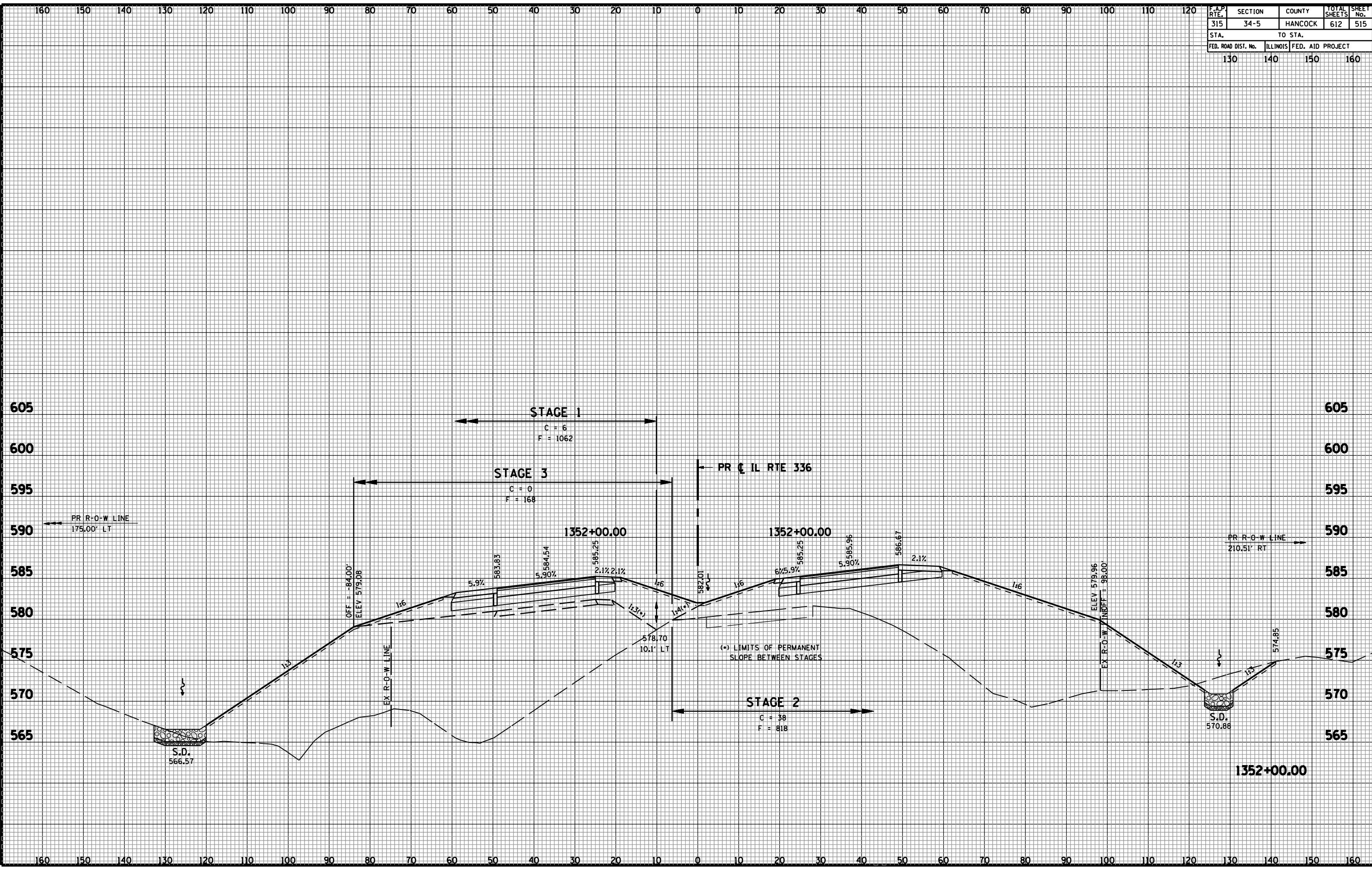
ORIGINAL SURVEY	BY	DATE
SURVEYED		
PLOTTED		
NOTE BOOK		
AREAS CHECKED		
AREAS CHECKED		



F.A.P. RTE.	SECTION	COUNTY	TOTAL SHEETS	SHEET No.
315	34-5	HANCOCK	612	515
STA.		TO STA.		
FED. ROAD DIST. No.	ILLINOIS	FED. AID PROJECT		
130	140	150	160	

FINAL SURVEY NOTE BOOK No.	SURVEY PLOTTED AREAS CHECKED	BY	DATE

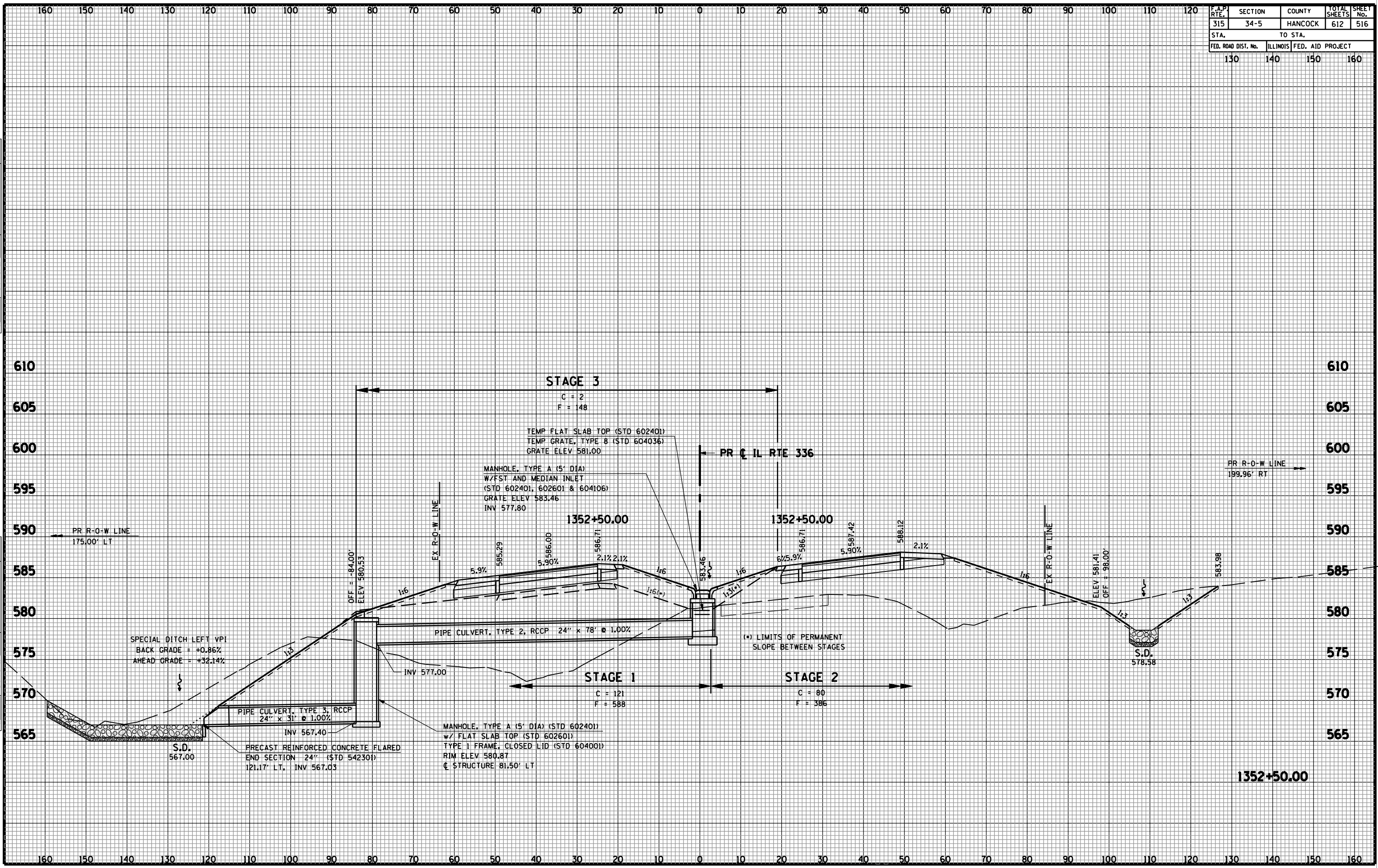
ORIGINAL SURVEY NOTE BOOK No.	SURVEY PLOTTED AREAS CHECKED	BY	DATE



F.A.P. RTE.	SECTION	COUNTY	TOTAL SHEETS	SHEET No.
315	34-5	HANCOCK	612	516
STA.		TO STA.		
FED. ROAD DIST. No.	ILLINOIS	FED. AID PROJECT		
130	140	150	160	

FINAL SURVEY	BY	DATE
SURVEYED		
PLOTTED		
NOTE BOOK		
AREAS CHECKED		
AREAS CHECKED		

ORIGINAL SURVEY	BY	DATE
SURVEYED		
PLOTTED		
NOTE BOOK		
AREAS CHECKED		
AREAS CHECKED		



CROSS SECTIONS - FAP 315 (IL RTE 336)

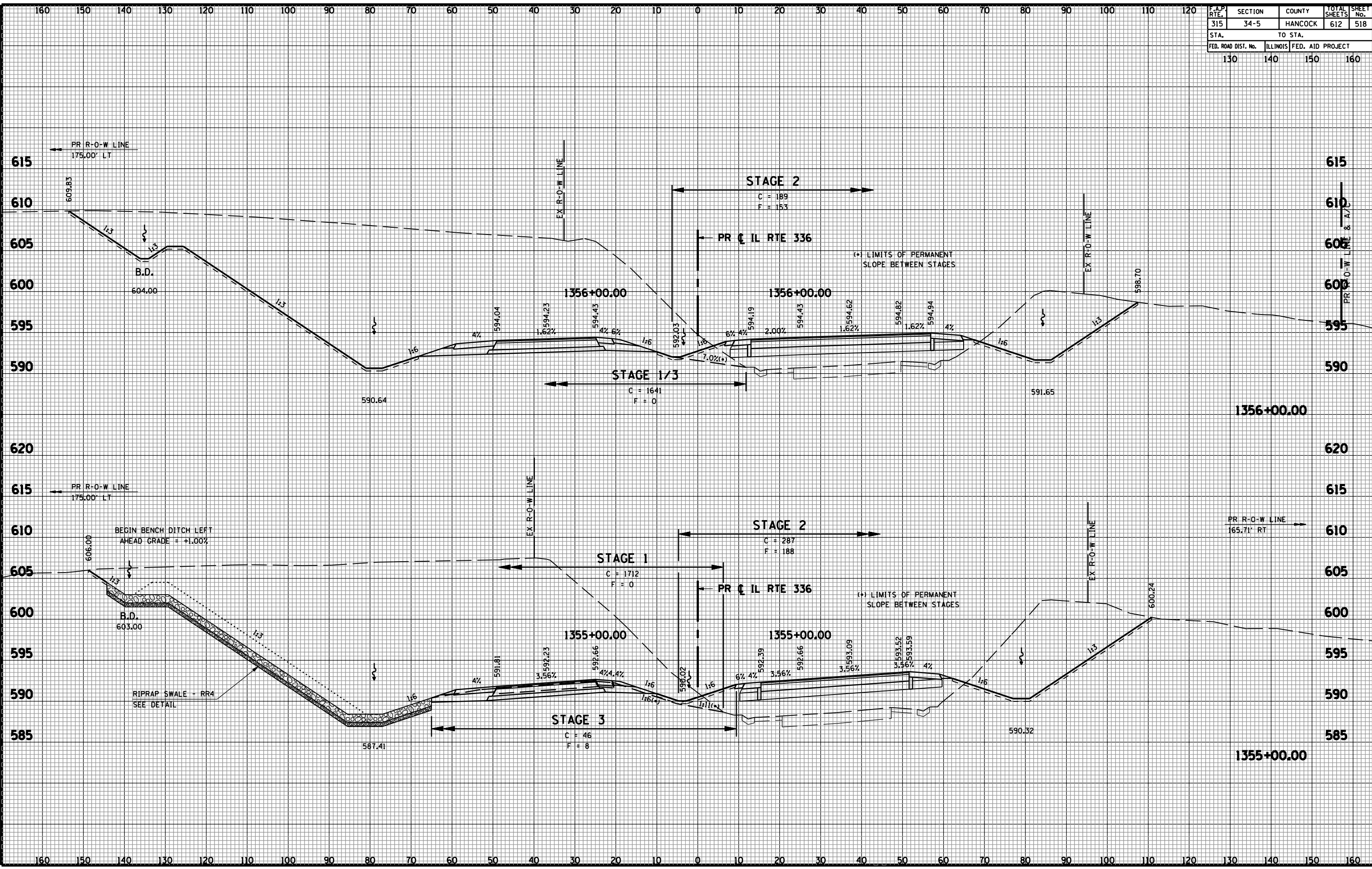




F.A.P. RTE.	SECTION	COUNTY	TOTAL SHEETS	SHEET No.
315	34-5	HANCOCK	612	518
STA.		TO STA.		
FED. ROAD DIST. No.	ILLINOIS	FED. AID PROJECT		
130	140	150	160	

FINAL SURVEY	DATE
SURVEY PLOTTED	
NOTE BOOK	
AREAS CHECKED	
AREAS CHECKED	

ORIGINAL SURVEY	DATE
SURVEY PLOTTED	
NOTE BOOK	
AREAS CHECKED	
AREAS CHECKED	

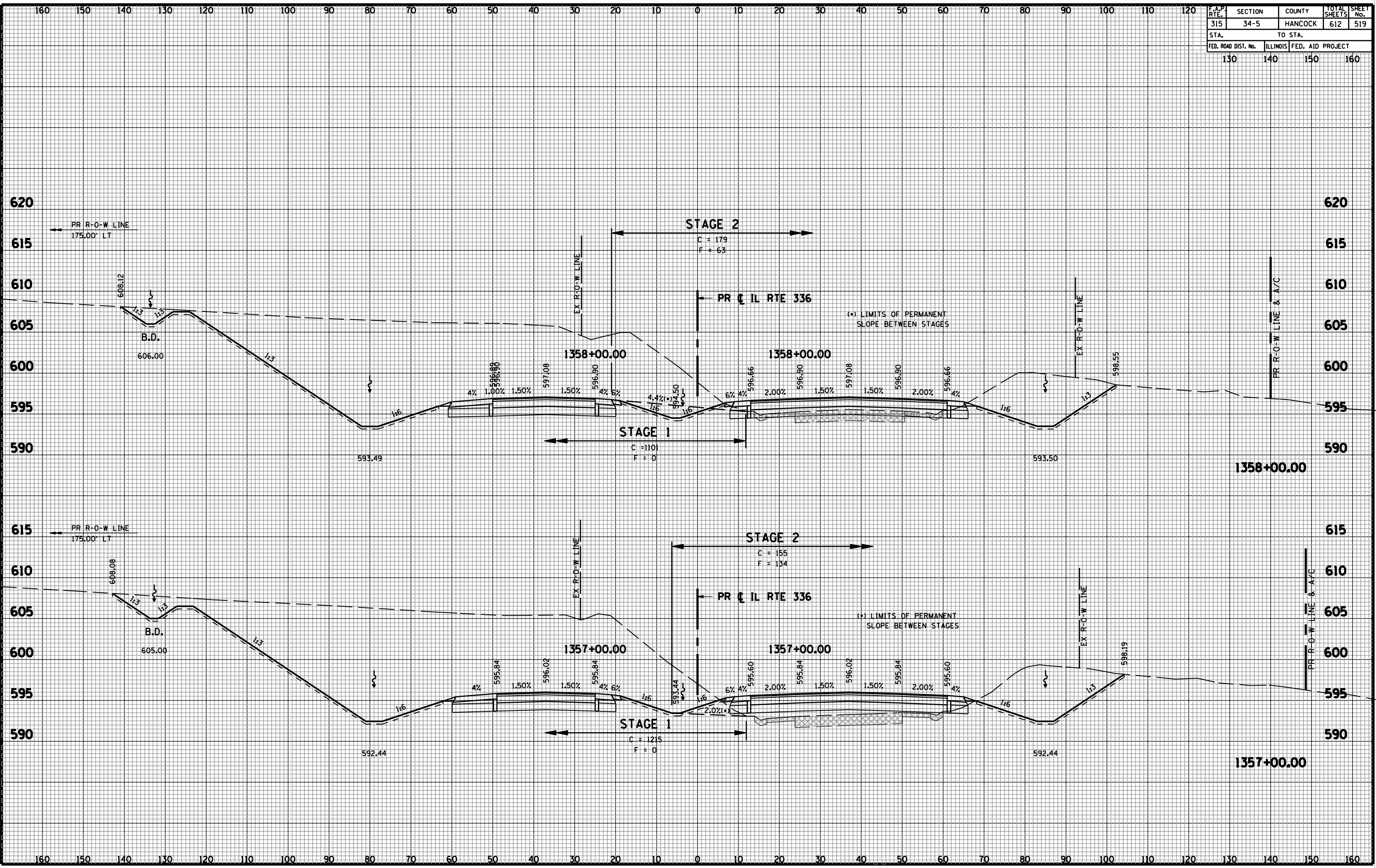


CROSS SECTIONS - FAP 315 (IL RTE 336)

F.A.P. RTE.	SECTION	COUNTY	TOTAL SHEETS	SHEET No.
315	34-5	HANCOCK	612	519
STA.		TO STA.		
FED. ROAD DIST. No.		ILLINOIS	FED. AID PROJECT	
130		140	150	160

FINAL SURVEY	BY	DATE
SURVEYED		
PLOTTED		
NOTE BOOK		
AREAS CHECKED		
AREAS CHECKED		

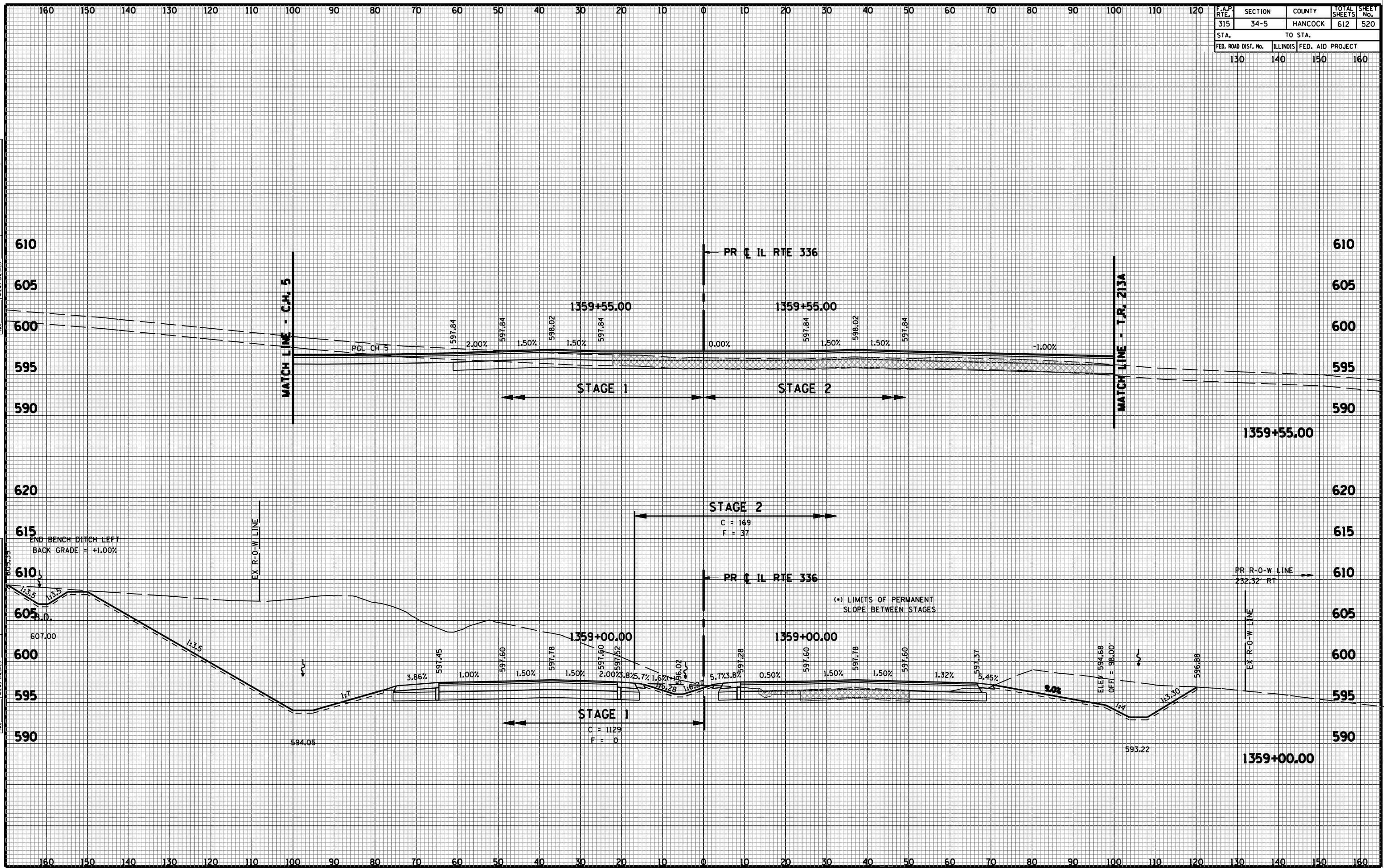
ORIGINAL SURVEY	BY	DATE
SURVEYED		
PLOTTED		
NOTE BOOK		
AREAS CHECKED		
AREAS CHECKED		



F.A.P. RTE.	SECTION	COUNTY	TOTAL SHEETS	SHEET No.
315	34-5	HANCOCK	612	520
STA.		TO STA.		
FED. ROAD DIST. No.	ILLINOIS	FED. AID PROJECT		
130	140	150	160	

FINAL SURVEY	BY	DATE
SURVEYED		
PLOTTED		
TEMPLATE		
AREAS CHECKED		
NO. _____		

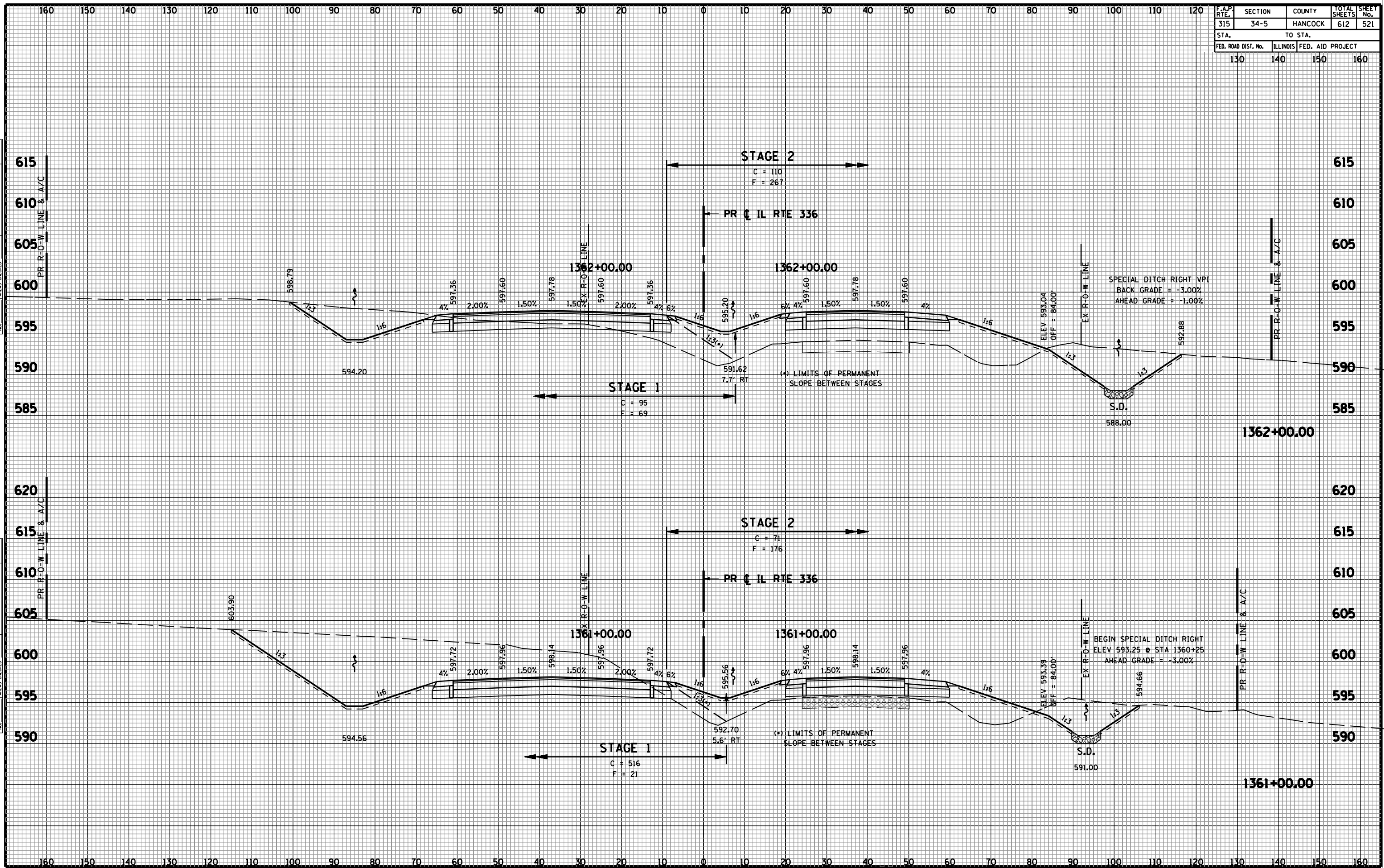
ORIGINAL SURVEY	BY	DATE
SURVEYED		
PLOTTED		
TEMPLATE		
AREAS CHECKED		
NO. _____		



F.A.P. RTE.	SECTION	COUNTY	TOTAL SHEETS	SHEET No.
315	34-5	HANCOCK	612	521
STA.		TO STA.		
FED. ROAD DIST. No.	ILLINOIS	FED. AID PROJECT		
130	140	150	160	

FINAL SURVEY	BY	DATE
SURVEY PLOTTED		
NOTE BOOK		
AREAS CHECKED		
AREAS CHECKED		

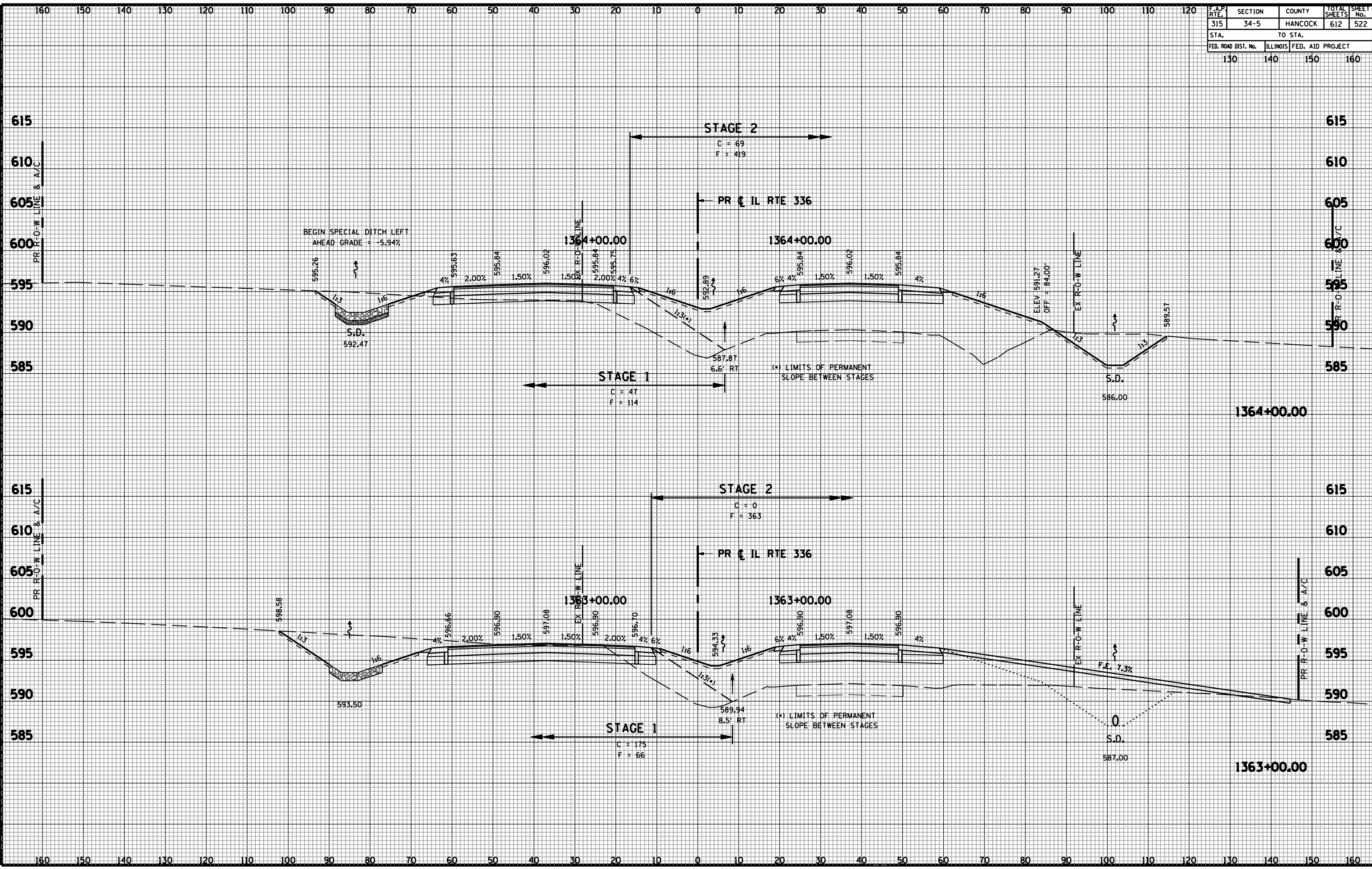
ORIGINAL SURVEY	BY	DATE
SURVEY PLOTTED		
NOTE BOOK		
AREAS CHECKED		
AREAS CHECKED		



F.A.P. RTE.	SECTION	COUNTY	TOTAL SHEETS	SHEET No.
315	34-5	HANCOCK	612	522
STA.		TO STA.		
FED. ROAD DIST. No.		ILLINOIS	FED. AID PROJECT	
130		140	150	160

FINAL SURVEY	BY	DATE
SURVEYED		
PLOTTED		
TEMPLATE		
AREAS CHECKED		
NO.		

ORIGINAL SURVEY	BY	DATE
SURVEYED		
PLOTTED		
TEMPLATE		
AREAS CHECKED		
NO.		

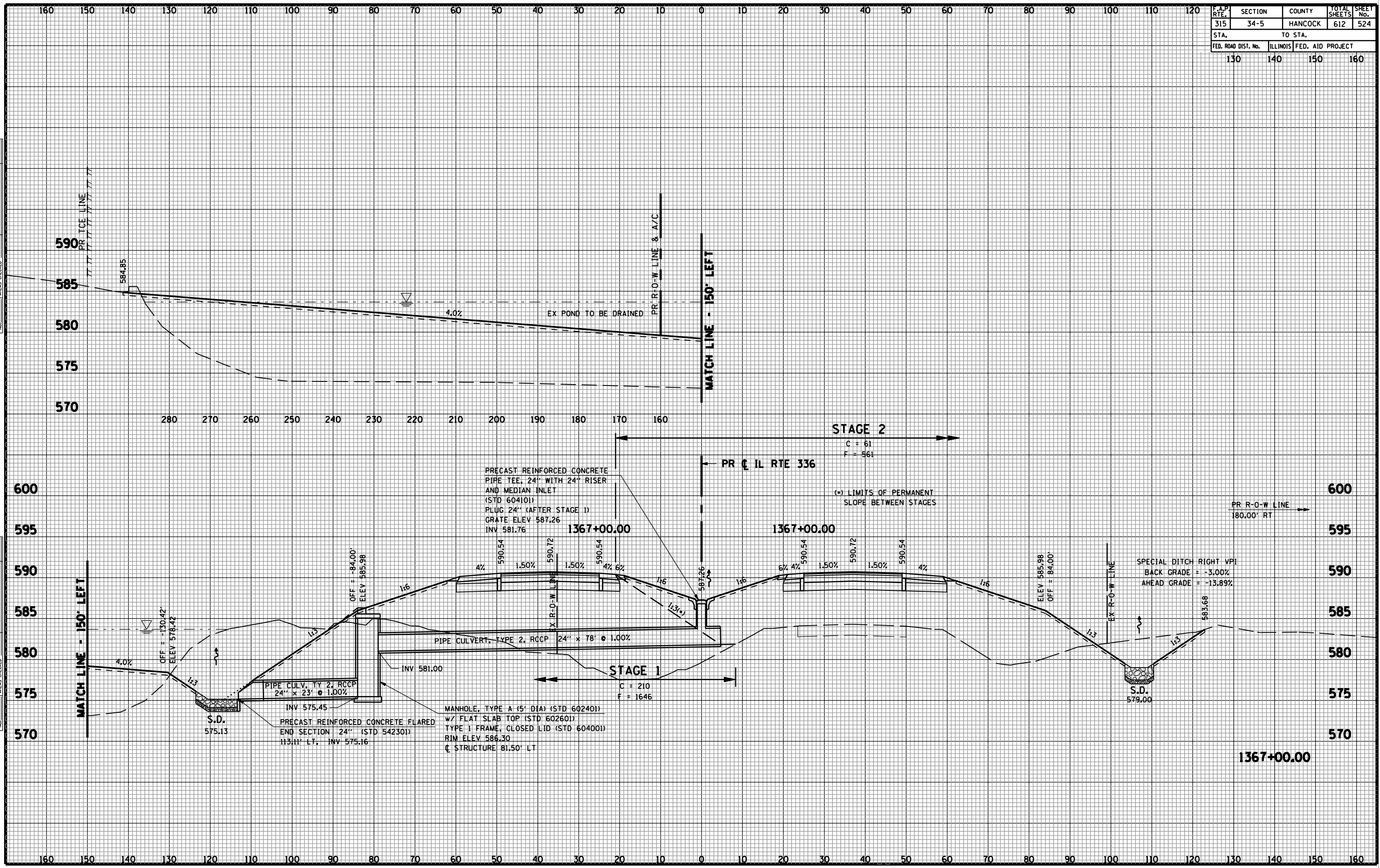




F.A.P. RTE.	SECTION	COUNTY	TOTAL SHEETS	SHEET No.
315	34-5	HANCOCK	612	524
STA.		TO STA.		
FED. ROAD DIST. No.	ILLINOIS	FED. AID PROJECT		
130	140	150	160	

FINAL SURVEY	SURVEYED	BY	DATE
NOTE BOOK	PLOTTED		
	TEMPLATE		
	AREAS CHECKED		
	AREAS CHECKED		

ORIGINAL SURVEY	SURVEYED	BY	DATE
NOTE BOOK	PLOTTED		
	TEMPLATE		
	AREAS CHECKED		
	AREAS CHECKED		



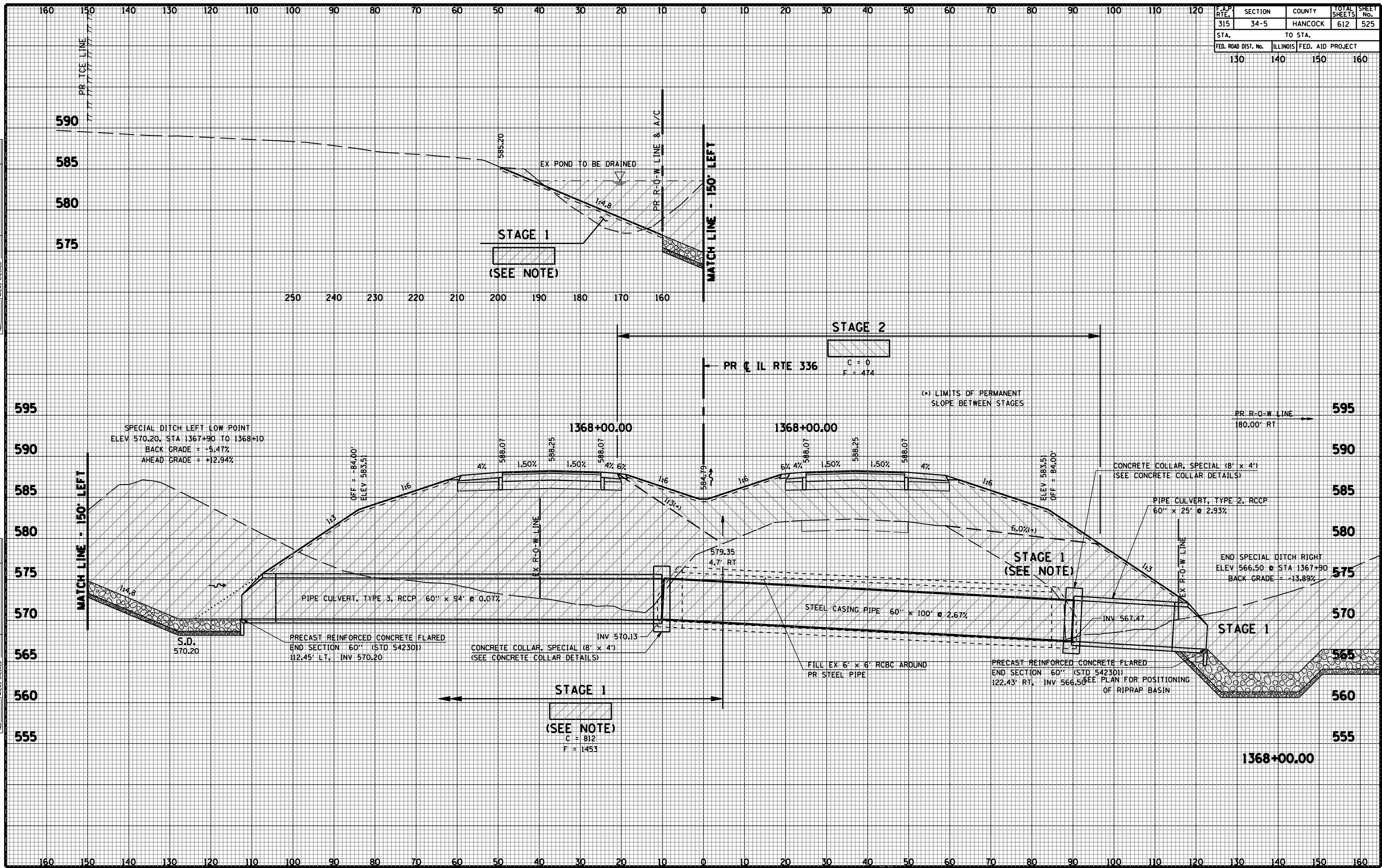
CROSS SECTIONS - FAP 315 (IL RTE 336)



F.A.P. RTE.	SECTION	COUNTY	TOTAL SHEETS	SHEET No.
315	34-5	HANCOCK	612	525
STA.		TO STA.		
FED. ROAD DIST. No.	ILLINOIS	FED. AID PROJECT		
130	140	150	160	

FINAL SURVEY	BY	DATE
SURVEY PLOTTED		
NOTE BOOK		
AREAS CHECKED		
AREAS CHECKED		

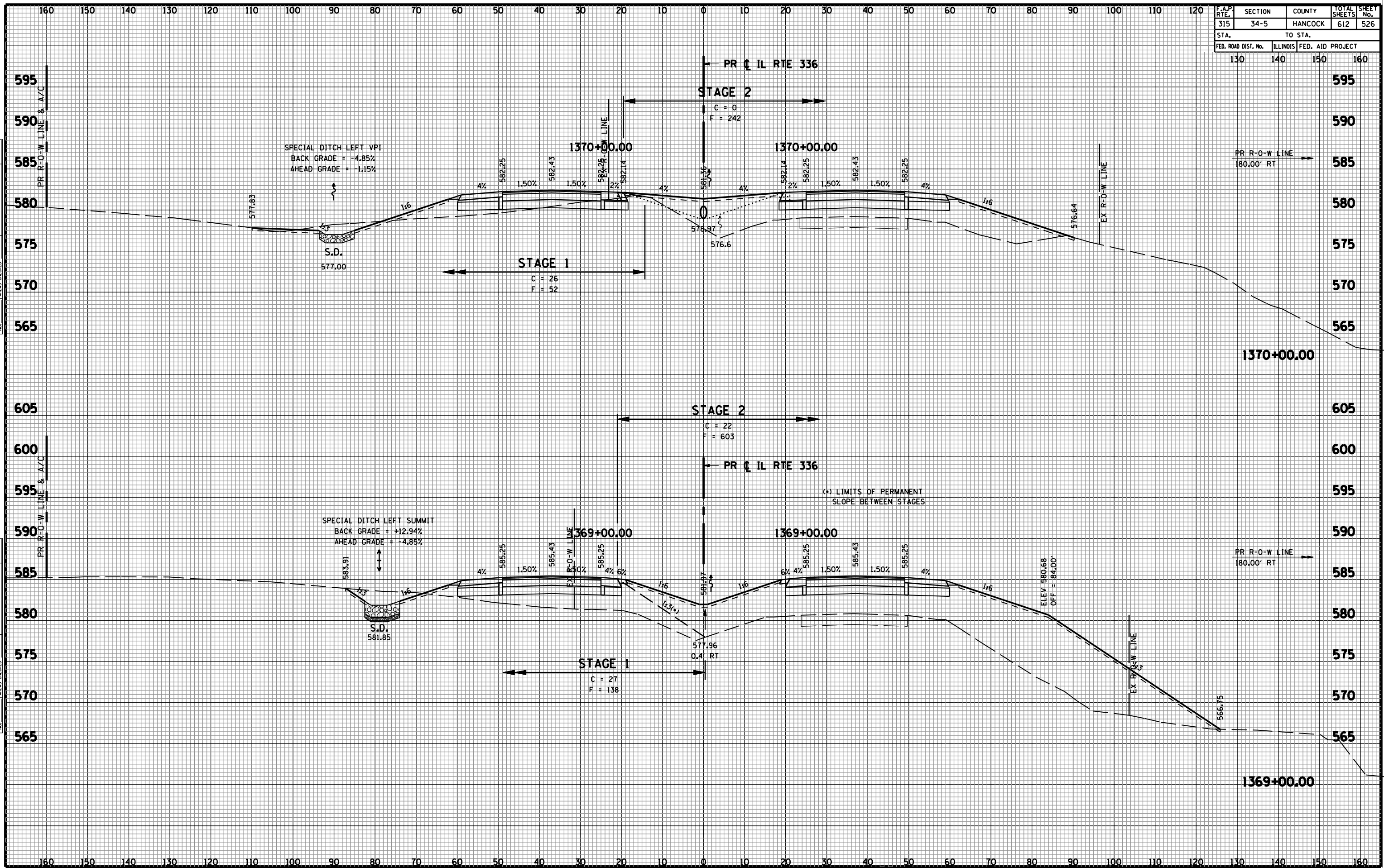
ORIGINAL SURVEY	BY	DATE
SURVEY PLOTTED		
NOTE BOOK		
AREAS CHECKED		
AREAS CHECKED		



F.A.P. RTE.	SECTION	COUNTY	TOTAL SHEETS	SHEET No.
315	34-5	HANCOCK	612	526
STA.		TO STA.		
FED. ROAD DIST. No.	ILLINOIS	FED. AID PROJECT		
130	140	150	160	

FINAL SURVEY	BY	DATE
SURVEYED		
PLOTTED		
NOTE BOOK		
AREAS CHECKED		
AREAS CHECKED		

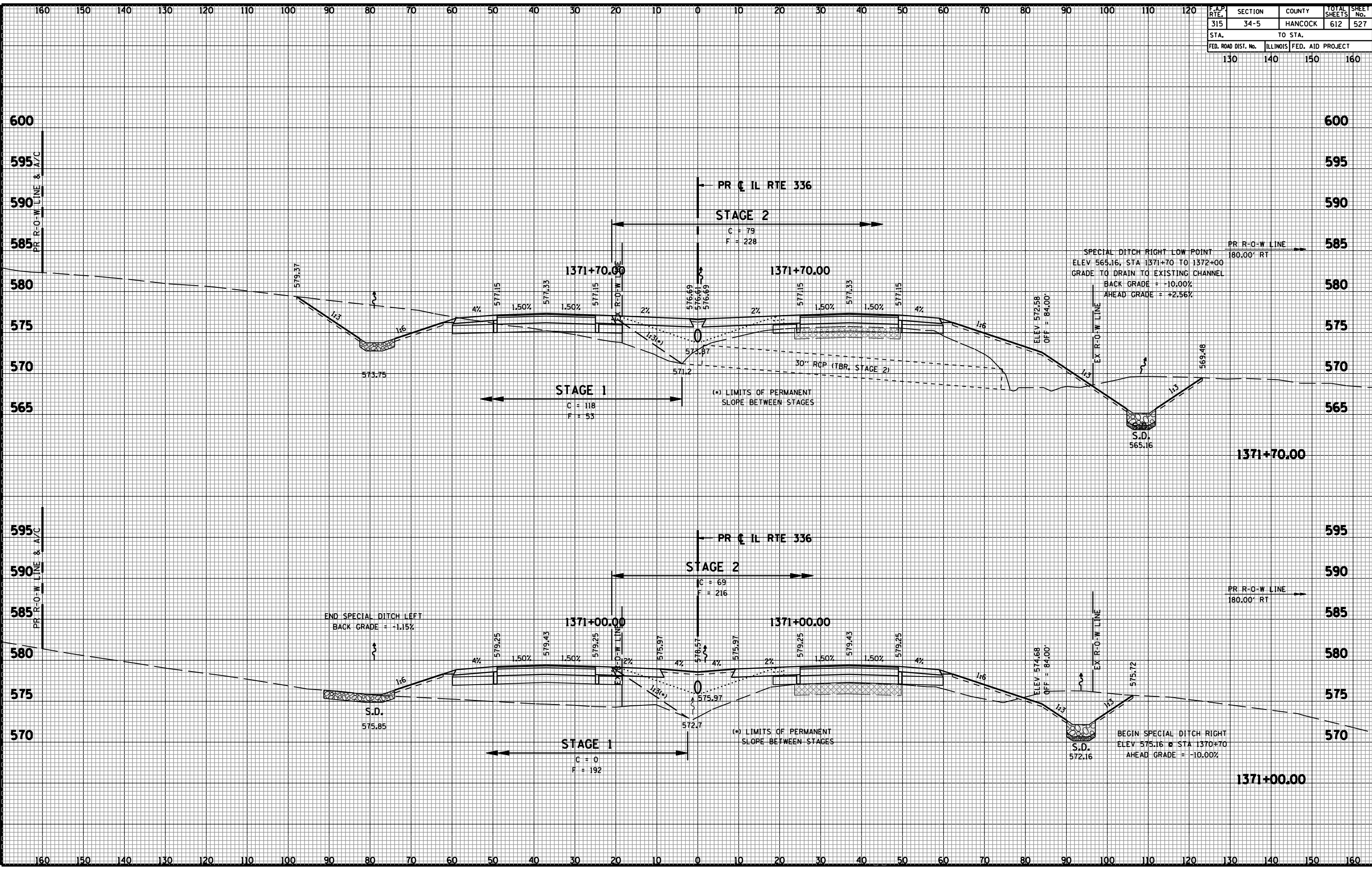
ORIGINAL SURVEY	BY	DATE
SURVEYED		
PLOTTED		
NOTE BOOK		
AREAS CHECKED		
AREAS CHECKED		



F.A.P. RTE.	SECTION	COUNTY	TOTAL SHEETS	SHEET No.
315	34-5	HANCOCK	612	527
STA.		TO STA.		
FED. ROAD DIST. No.	ILLINOIS	FED. AID PROJECT		
130	140	150	160	

FINAL SURVEY	BY	DATE
SURVEYED		
PLOTTED		
NOTE BOOK		
TEMPLATE		
AREAS CHECKED		
AREAS CHECKED		

ORIGINAL SURVEY	BY	DATE
SURVEYED		
PLOTTED		
NOTE BOOK		
TEMPLATE		
AREAS CHECKED		
AREAS CHECKED		



CROSS SECTIONS - FAP 315 (IL RTE 336)

F.A.P. RTE.	SECTION	COUNTY	TOTAL SHEETS	SHEET No.
315	34-5	HANCOCK	612	528
STA.		TO STA.		
FED. ROAD DIST. No.	ILLINOIS	FED. AID PROJECT		
130	140	150	160	

BY	DATE
FINAL SURVEY PLOTTED	
NOTE BOOK	
AREAS CHECKED	

BY	DATE
ORIGINAL SURVEY PLOTTED	
NOTE BOOK	
AREAS CHECKED	

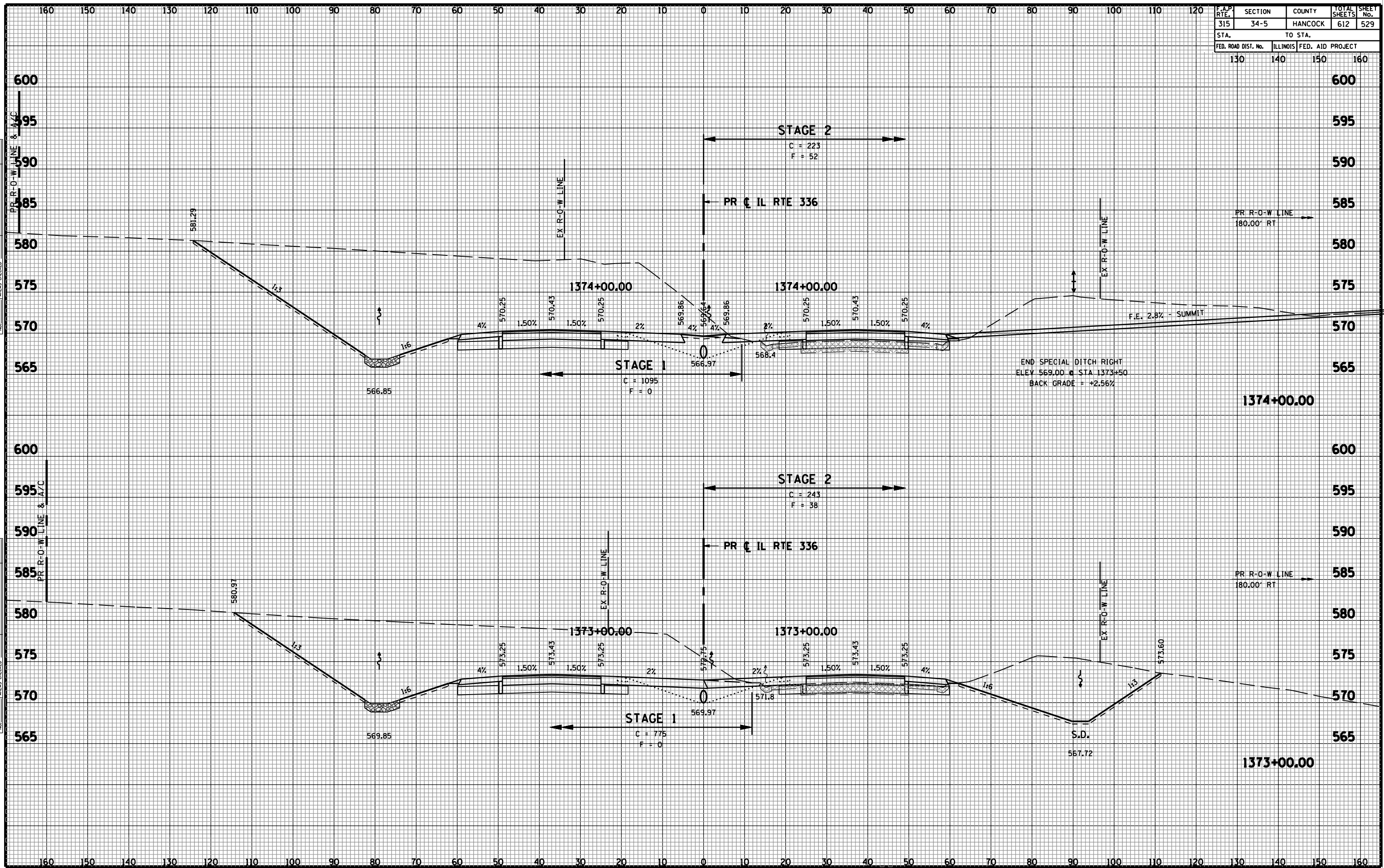


CROSS SECTIONS - FAP 315 (IL RTE 336)

F.A.P. RTE.	SECTION	COUNTY	TOTAL SHEETS	SHEET No.
315	34-5	HANCOCK	612	529
STA.		TO STA.		
FED. ROAD DIST. No.	ILLINOIS	FED. AID PROJECT		
130	140	150	160	

FINAL SURVEY	BY	DATE
SURVEY PLOTTED		
NOTE BOOK		
AREAS CHECKED		
AREAS CHECKED		

ORIGINAL SURVEY	BY	DATE
SURVEY PLOTTED		
NOTE BOOK		
AREAS CHECKED		
AREAS CHECKED		

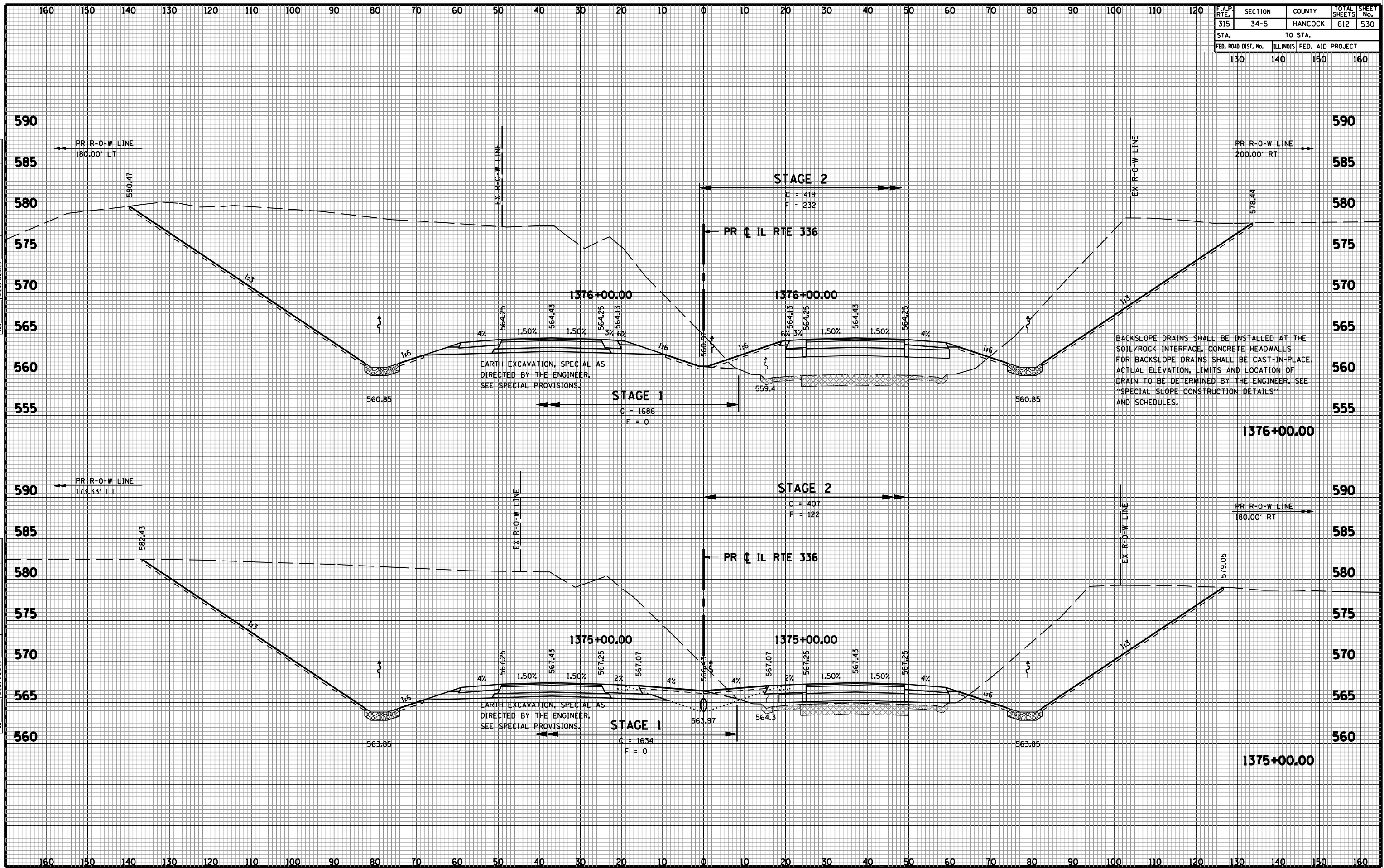


CROSS SECTIONS - FAP 315 (IL RTE 336)

F.A.P. RTE.	SECTION	COUNTY	TOTAL SHEETS	SHEET No.
315	34-5	HANCOCK	612	530
STA.		TO STA.		
FED. ROAD DIST. No.	ILLINOIS	FED. AID PROJECT		
130	140	150	160	

FINAL SURVEY	BY	DATE
SURVEYED		
PLOTTED		
TEMPLATE		
AREAS CHECKED		
AREAS CHECKED		

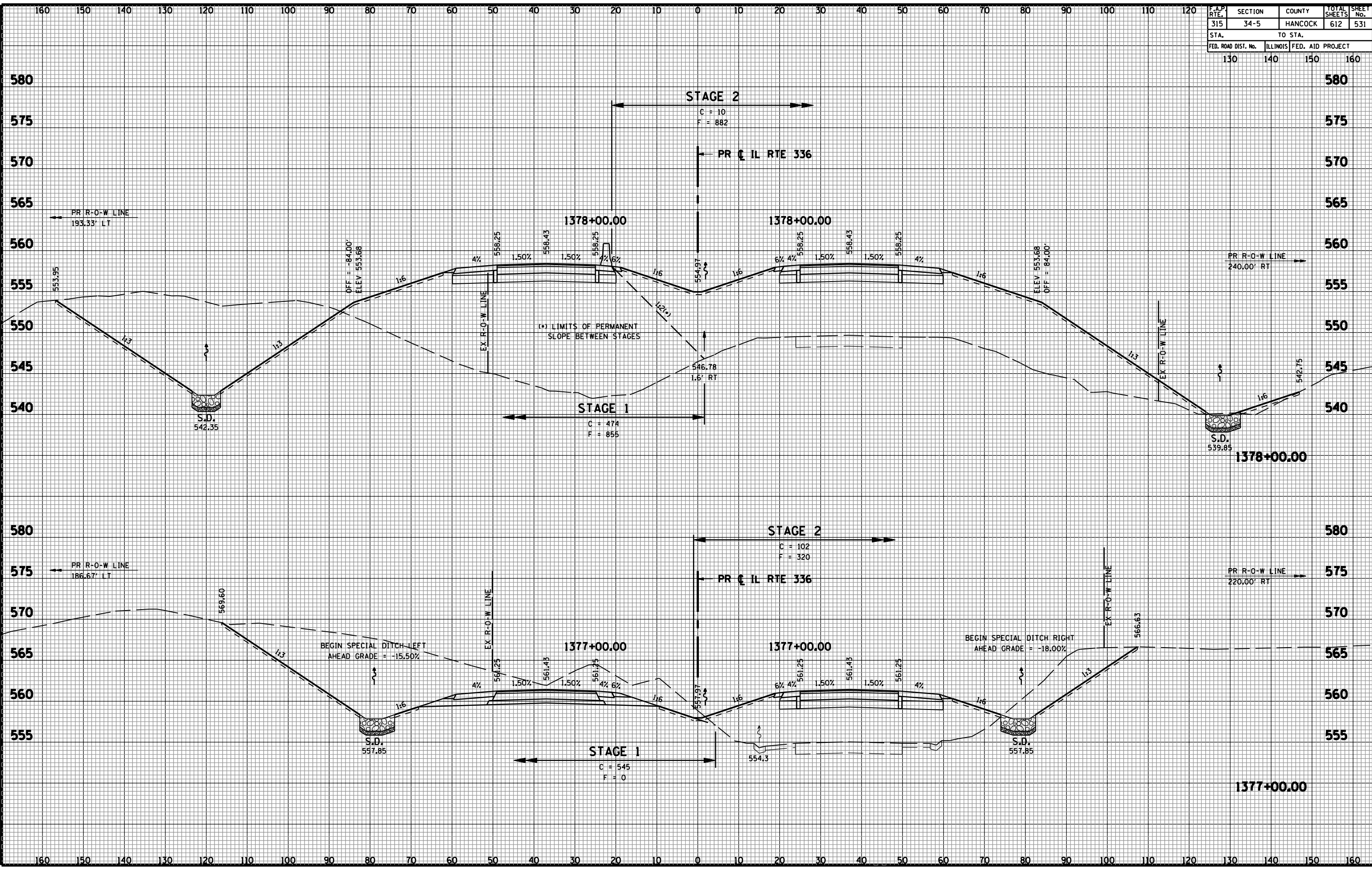
ORIGINAL SURVEY	BY	DATE
SURVEYED		
PLOTTED		
TEMPLATE		
AREAS CHECKED		
AREAS CHECKED		



F.A.P. RTE.	SECTION	COUNTY	TOTAL SHEETS	SHEET No.
315	34-5	HANCOCK	612	531
STA.		TO STA.		
FED. ROAD DIST. No.	ILLINOIS	FED. AID PROJECT		
130	140	150	160	

FINAL SURVEY	BY	DATE
SURVEYED		
PLOTTED		
TEMPLATE		
AREAS CHECKED		
AREAS CHECKED		

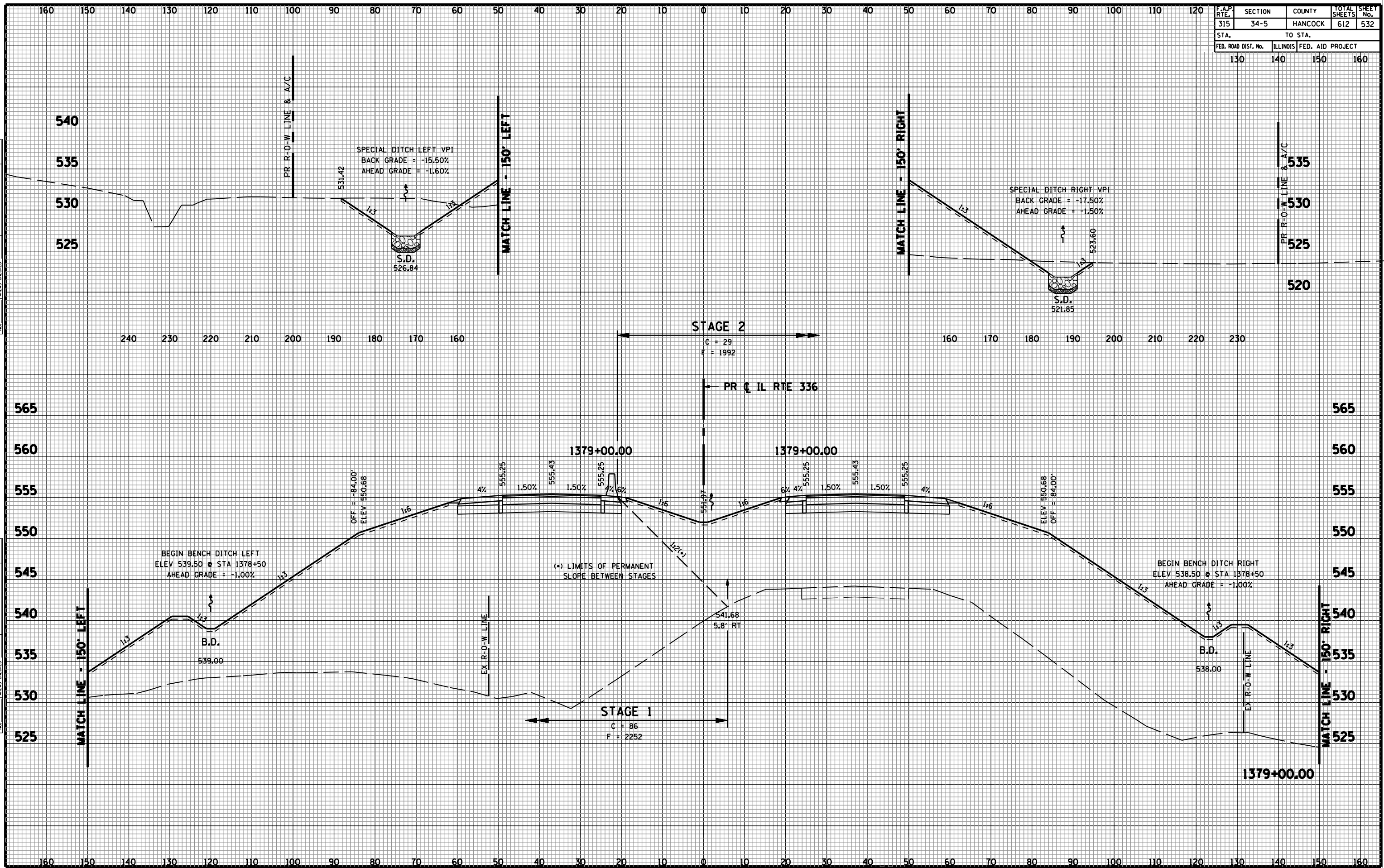
ORIGINAL SURVEY	BY	DATE
SURVEYED		
PLOTTED		
TEMPLATE		
AREAS CHECKED		
AREAS CHECKED		



F.A.P. RTE.	SECTION	COUNTY	TOTAL SHEETS	SHEET No.
315	34-5	HANCOCK	612	532
STA.		TO STA.		
FED. ROAD DIST. No.		ILLINOIS	FED. AID PROJECT	
130		140	150	160

FINAL SURVEY	BY	DATE
SURVEYED		
PLOTTED		
NOTE BOOK		
AREAS CHECKED		
AREAS CHECKED		

ORIGINAL SURVEY	BY	DATE
SURVEYED		
PLOTTED		
NOTE BOOK		
AREAS CHECKED		
AREAS CHECKED		



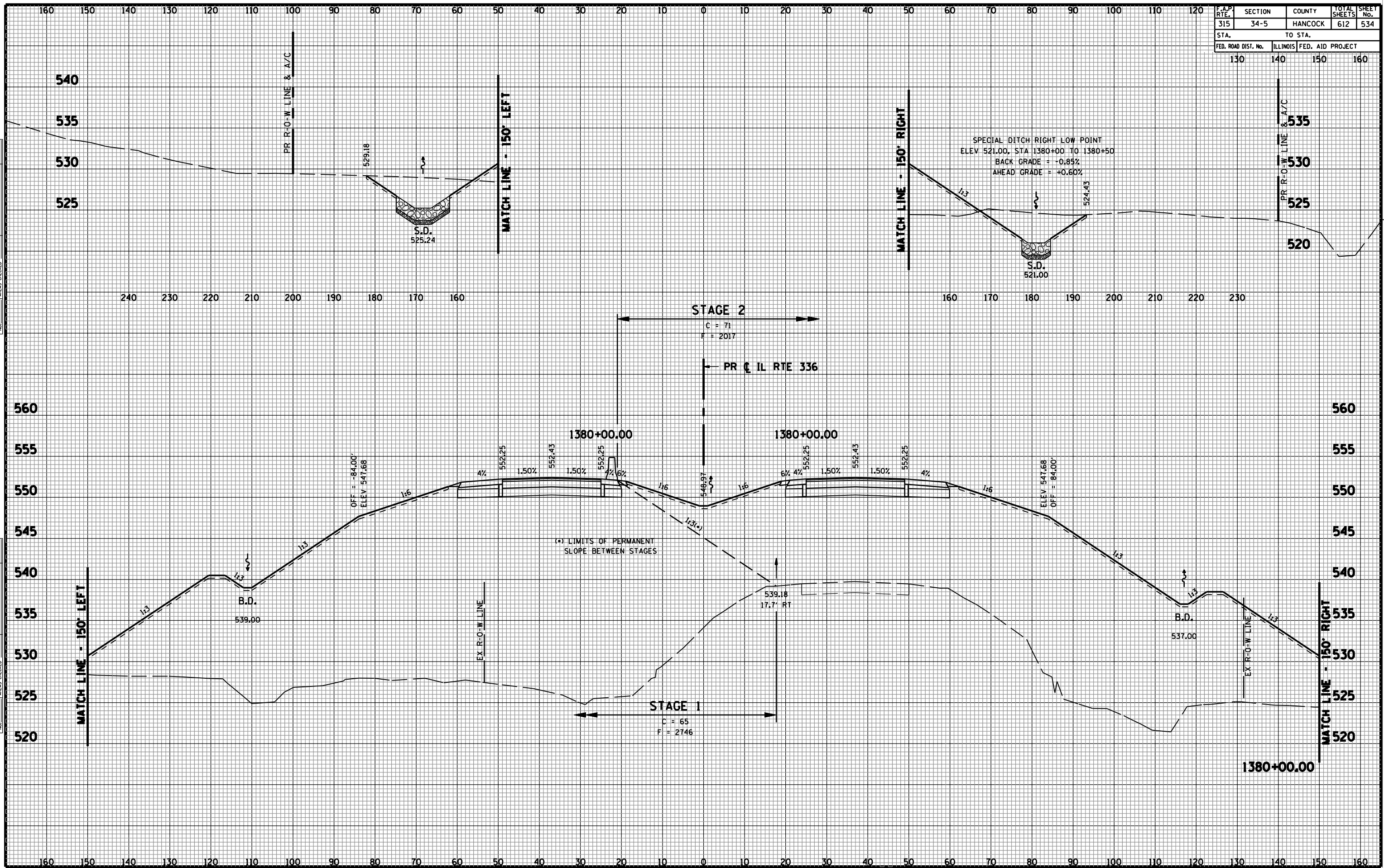




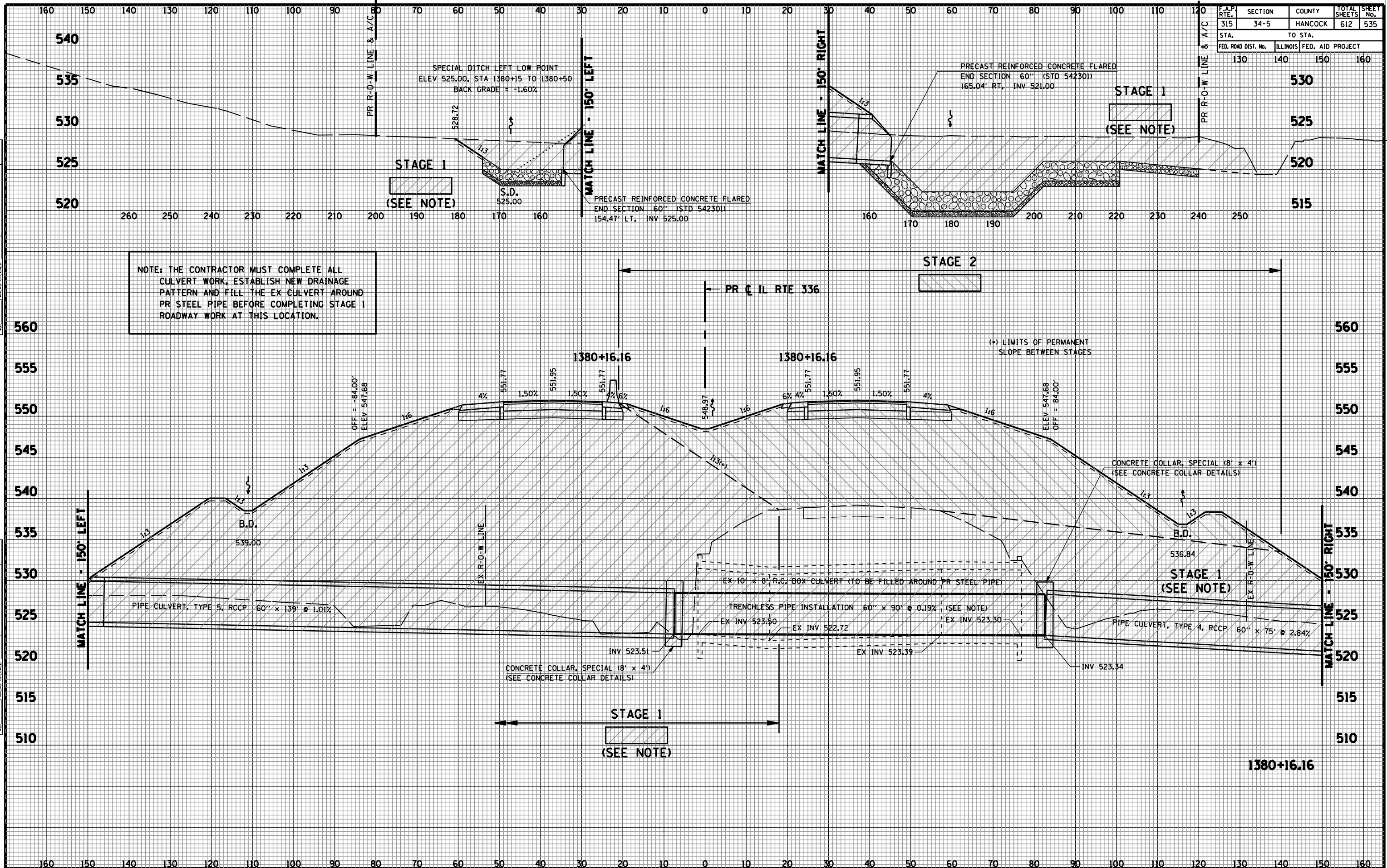
F.A.P. RTE.	SECTION	COUNTY	TOTAL SHEETS	SHEET No.
315	34-5	HANCOCK	612	534
STA.		TO STA.		
FED. ROAD DIST. No.	ILLINOIS	FED. AID PROJECT		
130	140	150	160	

FINAL SURVEY	BY	DATE
SURVEY PLOTTED		
NOTE BOOK		
AREAS CHECKED		
AREAS CHECKED		

ORIGINAL SURVEY	BY	DATE
SURVEY PLOTTED		
NOTE BOOK		
AREAS CHECKED		
AREAS CHECKED		



F.A.P. RTE.	SECTION	COUNTY	TOTAL SHEETS	SHEET No.
315	34-5	HANCOCK	612	535
STA.		TO STA.		
FED. ROAD DIST. No.		ILLINOIS	FED. AID PROJECT	
130		140	150	160



NOTE: THE CONTRACTOR MUST COMPLETE ALL CULVERT WORK, ESTABLISH NEW DRAINAGE PATTERN AND FILL THE EX CULVERT AROUND PR STEEL PIPE BEFORE COMPLETING STAGE 1 ROADWAY WORK AT THIS LOCATION.

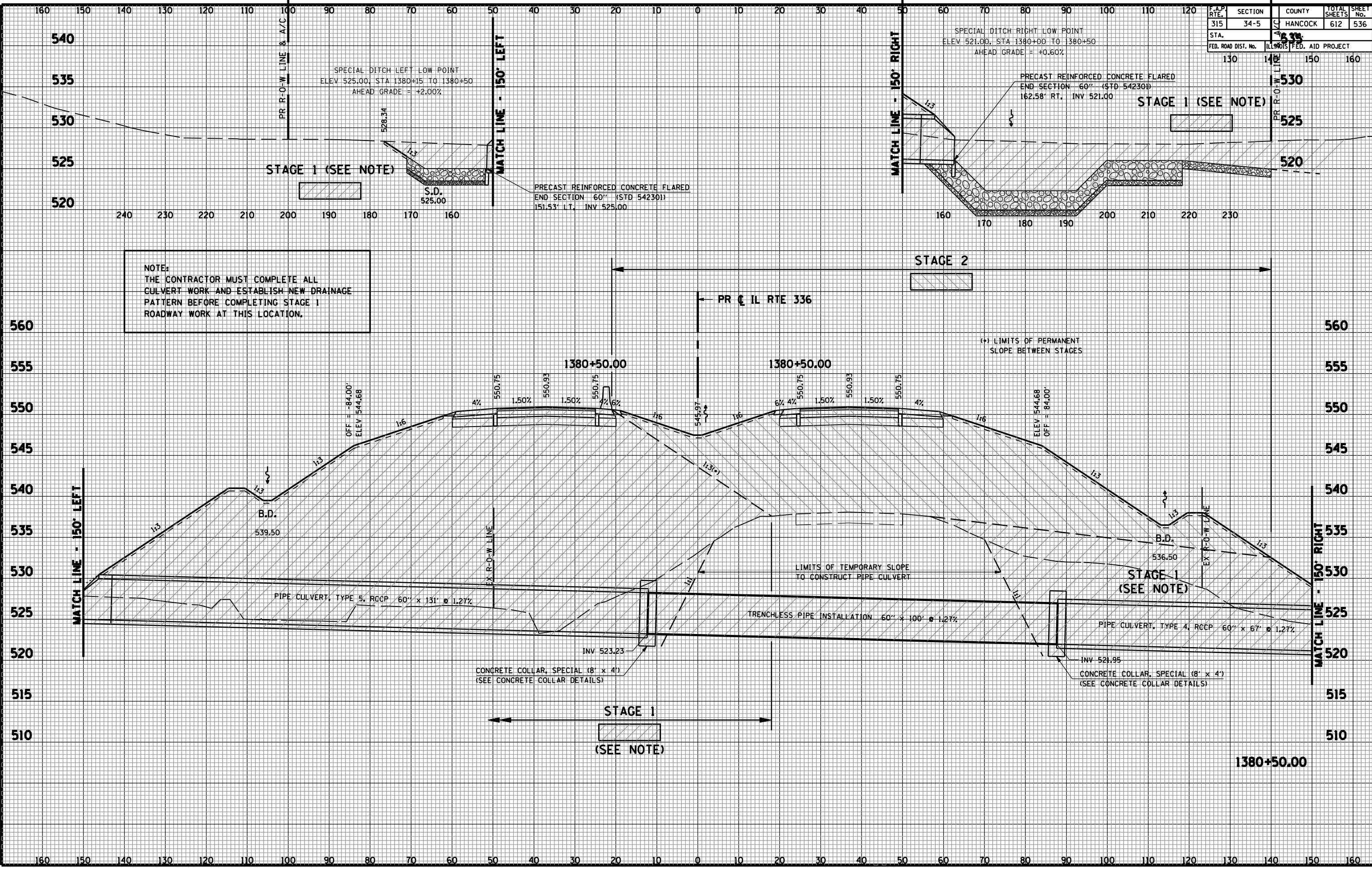
DATE	BY
DATE	BY
DATE	BY

DATE	BY
DATE	BY
DATE	BY

F.A.P. RTE.	SECTION	COUNTY	TOTAL SHEETS	SHEET No.
315	34-5	HANCOCK	612	536
STA.		130 140 150 160		
FED. ROAD DIST. No.		ILLINOIS FED. AID PROJECT		

DATE	BY
DATE	BY
DATE	BY

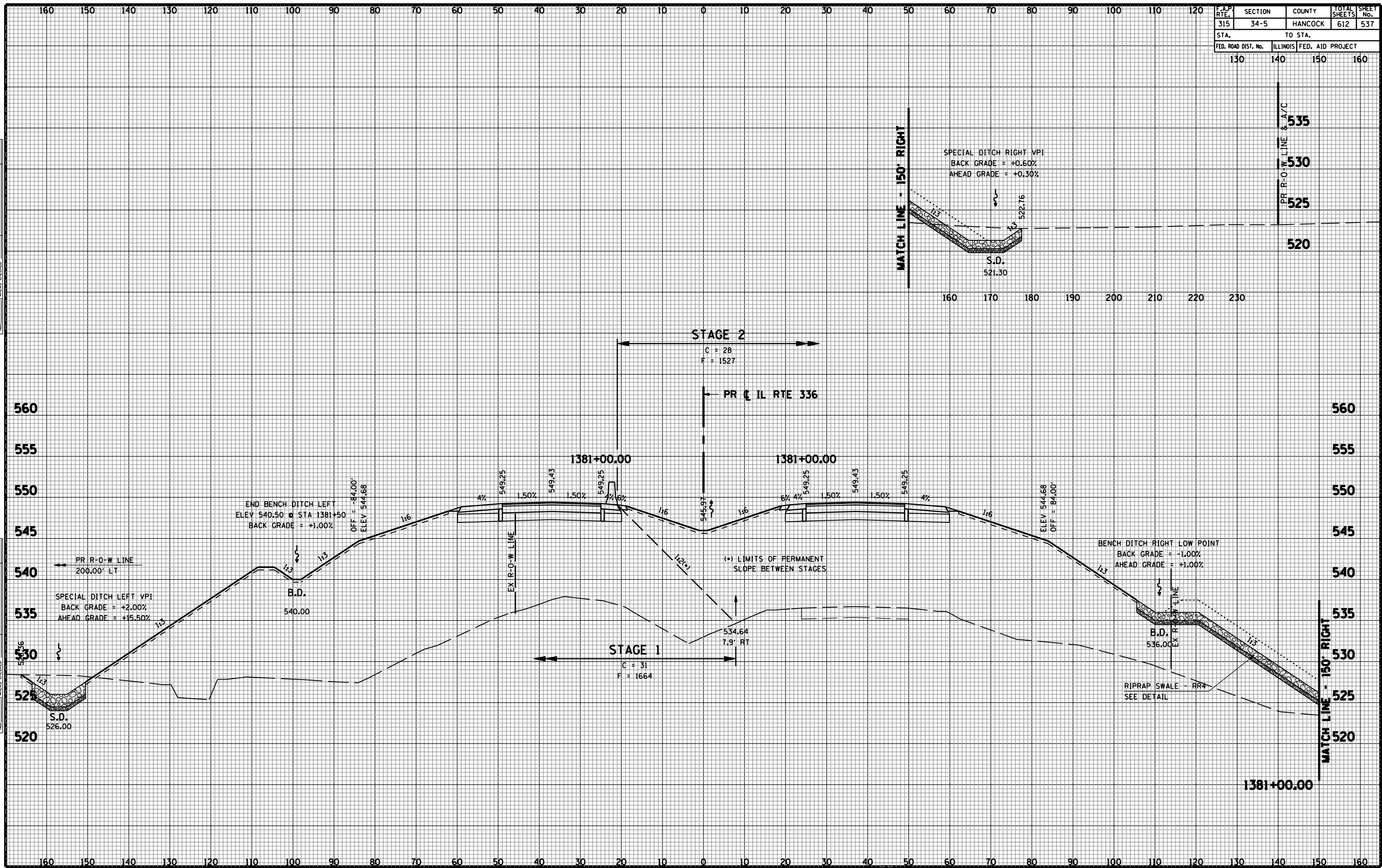
DATE	BY
DATE	BY
DATE	BY



F.A.P. RTE.	SECTION	COUNTY	TOTAL SHEETS	SHEET No.
315	34-5	HANCOCK	612	537
STA.		TO STA.		
FED. ROAD DIST. No.	ILLINOIS	FED. AID PROJECT		
130	140	150	160	

FINAL SURVEY	BY	DATE
SURVEYED		
PLOTTED		
NOTE BOOK		
AREAS CHECKED		
AREAS CHECKED		

ORIGINAL SURVEY	BY	DATE
SURVEYED		
PLOTTED		
NOTE BOOK		
AREAS CHECKED		
AREAS CHECKED		

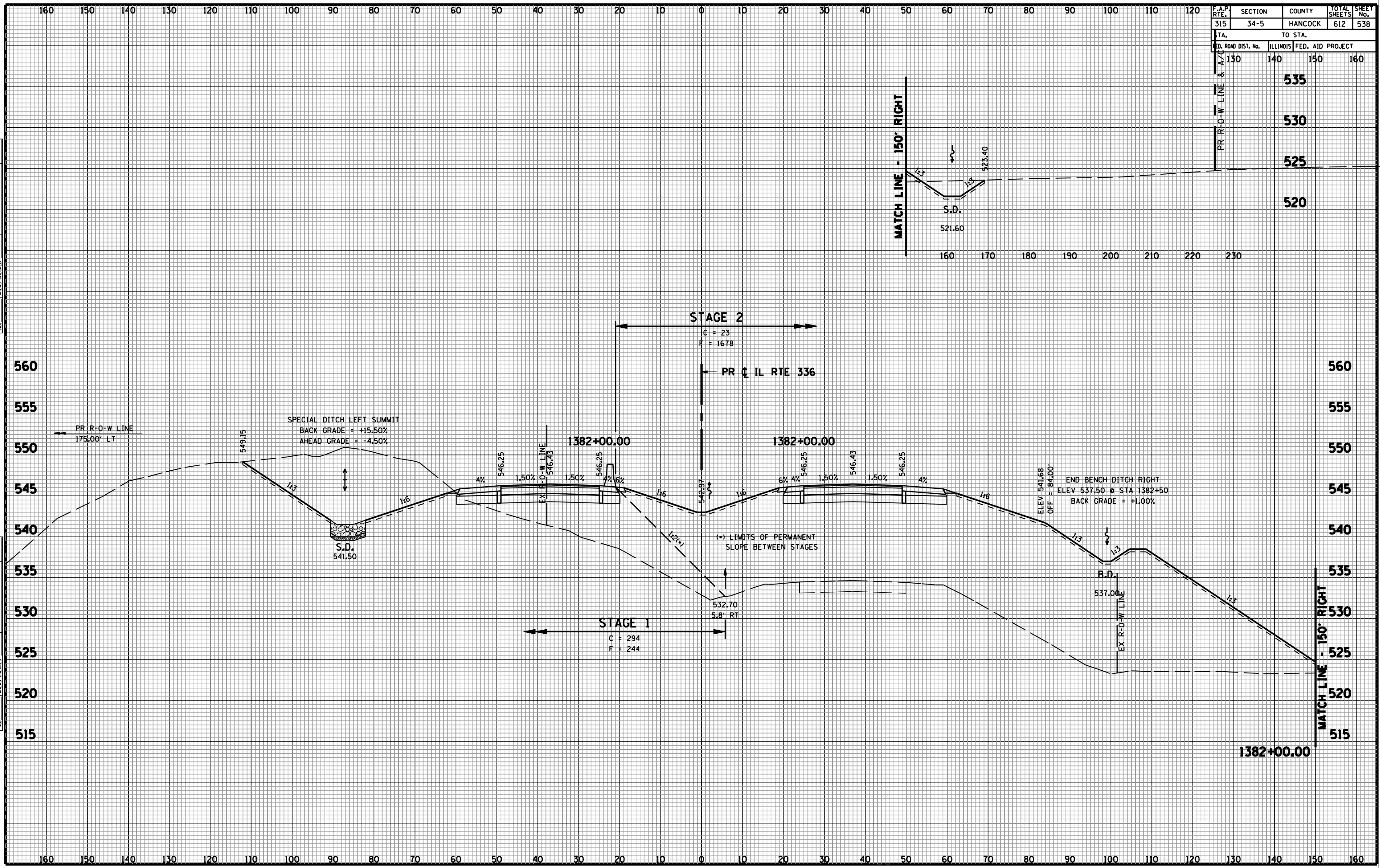


CROSS SECTIONS - FAP 315 (IL RTE 336)

F.A.P. RTE.	SECTION	COUNTY	TOTAL SHEETS	SHEET No.
315	34-5	HANCOCK	612	538
STA. TO STA.				
ILLINOIS FED. AID PROJECT				
130	140	150	160	
				535
				530
				525
				520

FINAL SURVEY	BY	DATE
SURVEYED		
PLOTTED		
NOTE BOOK		
AREAS CHECKED		
AREAS CHECKED		

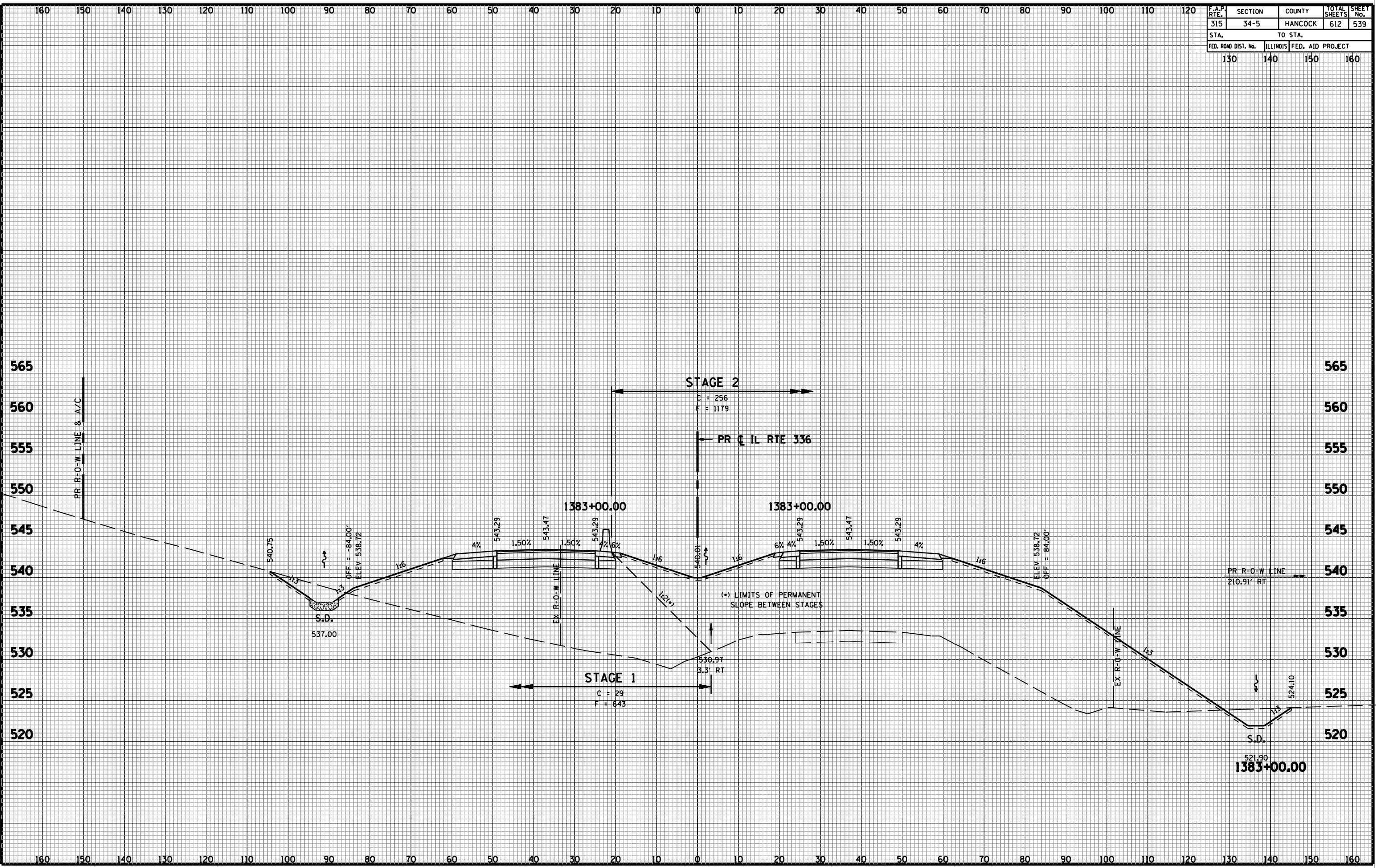
ORIGINAL SURVEY	BY	DATE
SURVEYED		
PLOTTED		
NOTE BOOK		
AREAS CHECKED		
AREAS CHECKED		



F.A.P. RTE.	SECTION	COUNTY	TOTAL SHEETS	SHEET No.
315	34-5	HANCOCK	612	539
STA. 130		TO STA. 140		FED. AID PROJECT
FED. ROAD DIST. No.		ILLINOIS		FED. AID PROJECT
130		140		150 160

FINAL SURVEY NOTE BOOK No.	SURVEY PLOTTED AREAS CHECKED	BY	DATE

ORIGINAL SURVEY NOTE BOOK No.	SURVEY PLOTTED AREAS CHECKED	BY	DATE

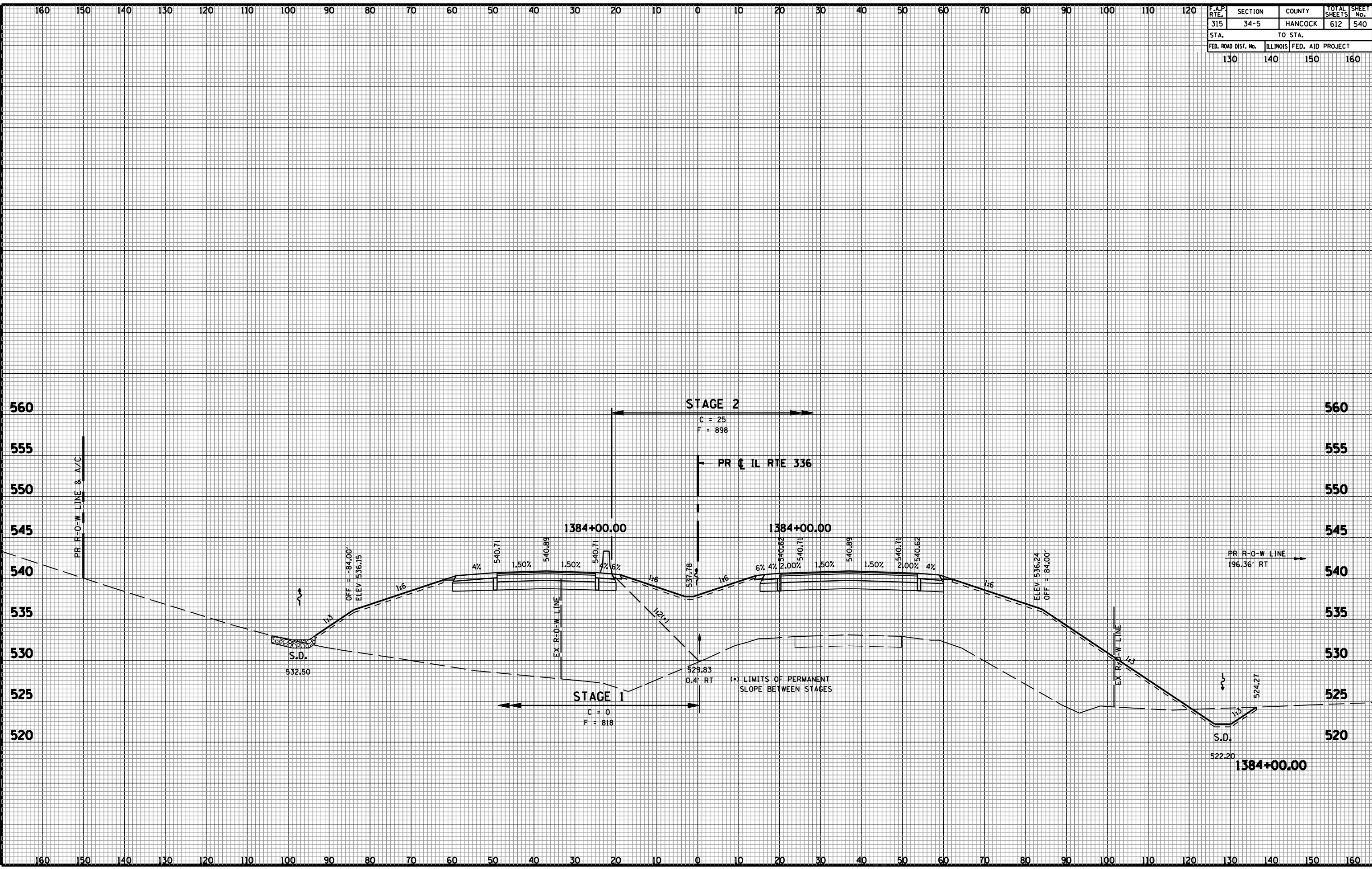


CROSS SECTIONS - FAP 315 (IL RTE 336)

F.A.P. RTE.	SECTION	COUNTY	TOTAL SHEETS	SHEET No.
315	34-5	HANCOCK	612	540
STA. 130		TO STA. 150		FED. AID PROJECT
FED. ROAD DIST. No.	ILLINOIS	FED. AID PROJECT		

FINAL SURVEY NOTE BOOK No.	SURVEYED PLOTTED AREAS CHECKED	BY	DATE

ORIGINAL SURVEY NOTE BOOK No.	SURVEYED PLOTTED AREAS CHECKED	BY	DATE

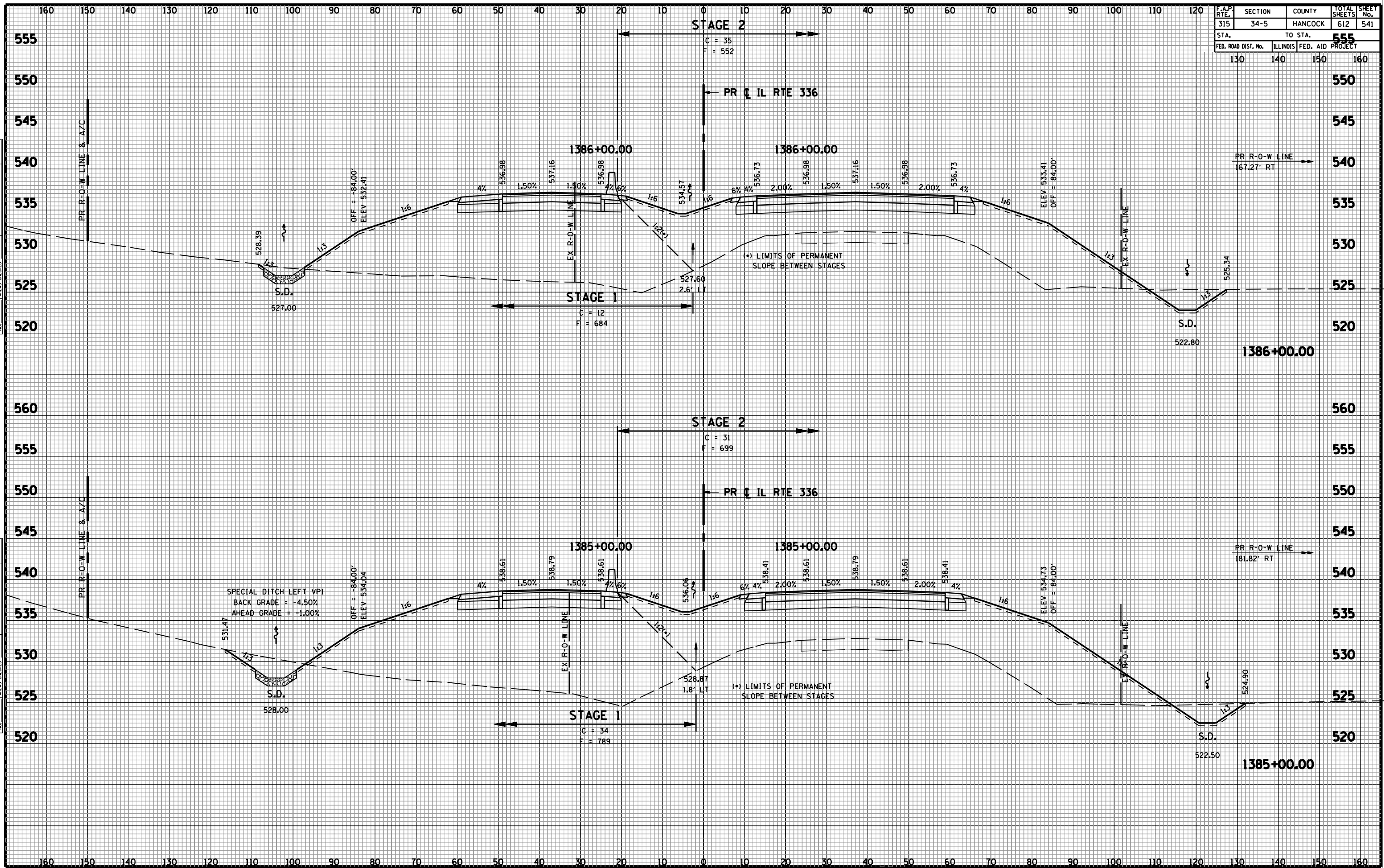




F.A.P. RTE.	SECTION	COUNTY	TOTAL SHEETS	SHEET No.
315	34-5	HANCOCK	612	541
STA.	TO STA.		555	
FED. ROAD DIST. No.	ILLINOIS	FED. AID PROJECT		
130	140	150	160	

FINAL SURVEY	BY	DATE
SURVEY PLOTTED		
NOTE BOOK		
AREAS CHECKED		
AREAS CHECKED		

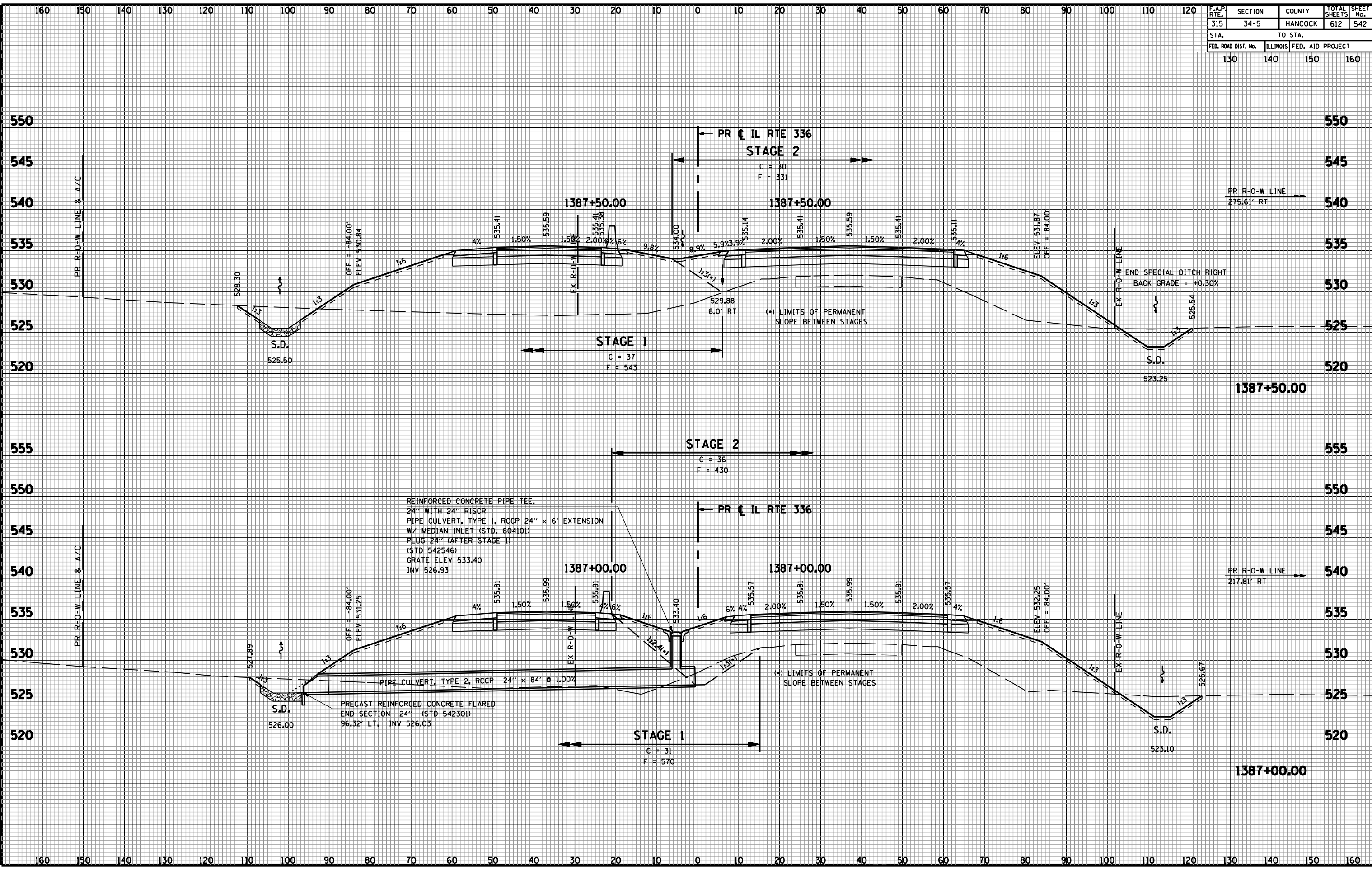
ORIGINAL SURVEY	BY	DATE
SURVEY PLOTTED		
NOTE BOOK		
AREAS CHECKED		
AREAS CHECKED		



F.A.P. RTE.	SECTION	COUNTY	TOTAL SHEETS	SHEET No.
315	34-5	HANCOCK	612	542
STA.		TO STA.		
FED. ROAD DIST. No.	ILLINOIS	FED. AID PROJECT		
130	140	150	160	

FINAL SURVEY	BY	DATE
SURVEY PLOTTED		
NOTE BOOK		
AREAS CHECKED		
AREAS CHECKED		

ORIGINAL SURVEY	BY	DATE
SURVEY PLOTTED		
NOTE BOOK		
AREAS CHECKED		
AREAS CHECKED		



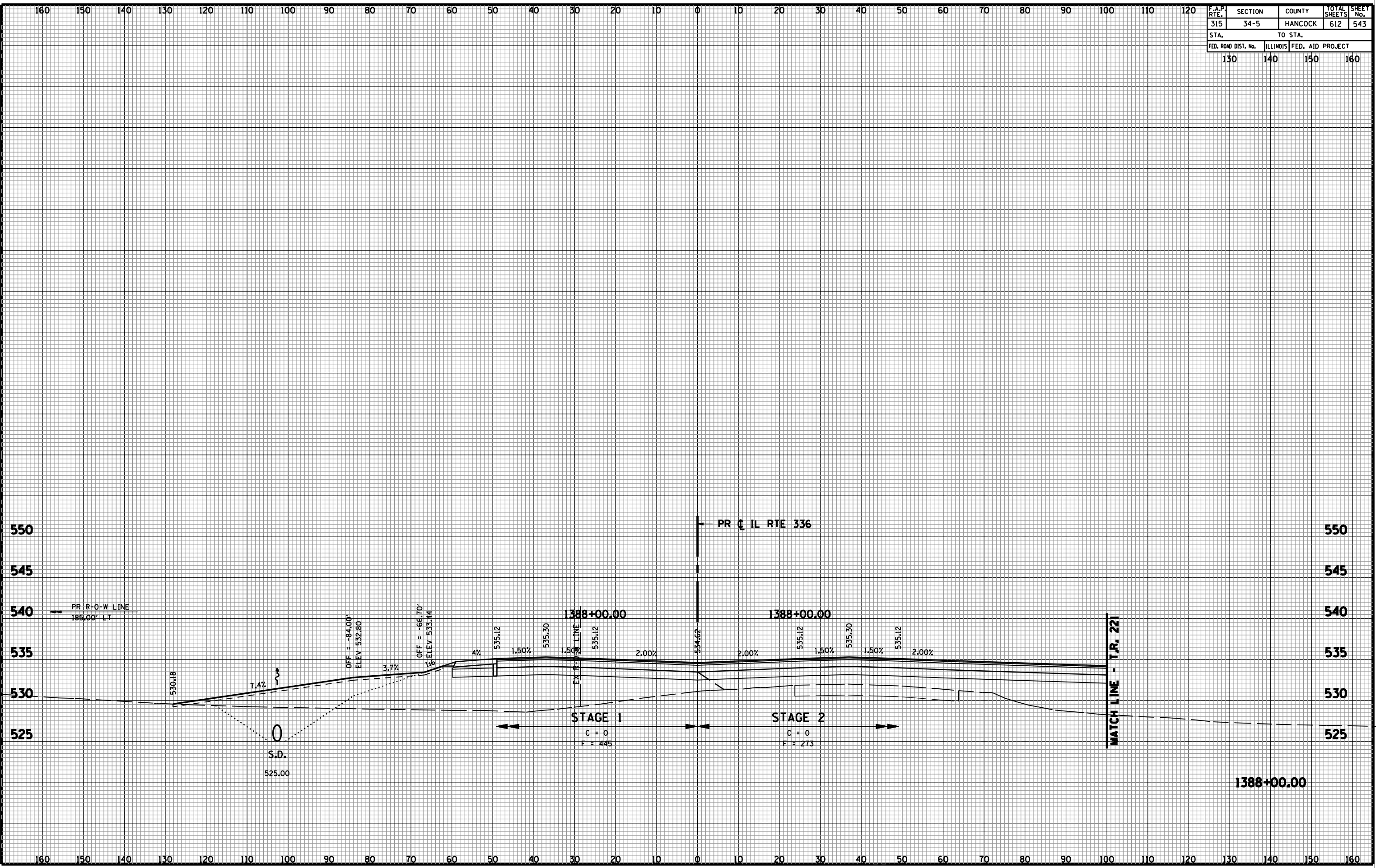
REINFORCED CONCRETE PIPE TEE,  
 24" WITH 24" RISER  
 PIPE CULVERT, TYPE 1, RCCP 24" x 6' EXTENSION  
 W/ MEDIAN INLET (STD. 604101)  
 PLUG 24" (AFTER STAGE 1)  
 (STD 542546)  
 GRATE ELEV 533.40  
 INV 526.93

PRECAST REINFORCED CONCRETE FLARED  
 END SECTION 24" (STD 542301)  
 96.32' LT. INV 526.03

F.A.P. RTE.	SECTION	COUNTY	TOTAL SHEETS	SHEET No.
315	34-5	HANCOCK	612	543
STA.		TO STA.		
FED. ROAD DIST. No.	ILLINOIS	FED. AID PROJECT		
130	140	150	160	

FINAL SURVEY NOTE BOOK No.	SURVEY PLOTTED AREAS CHECKED	BY	DATE

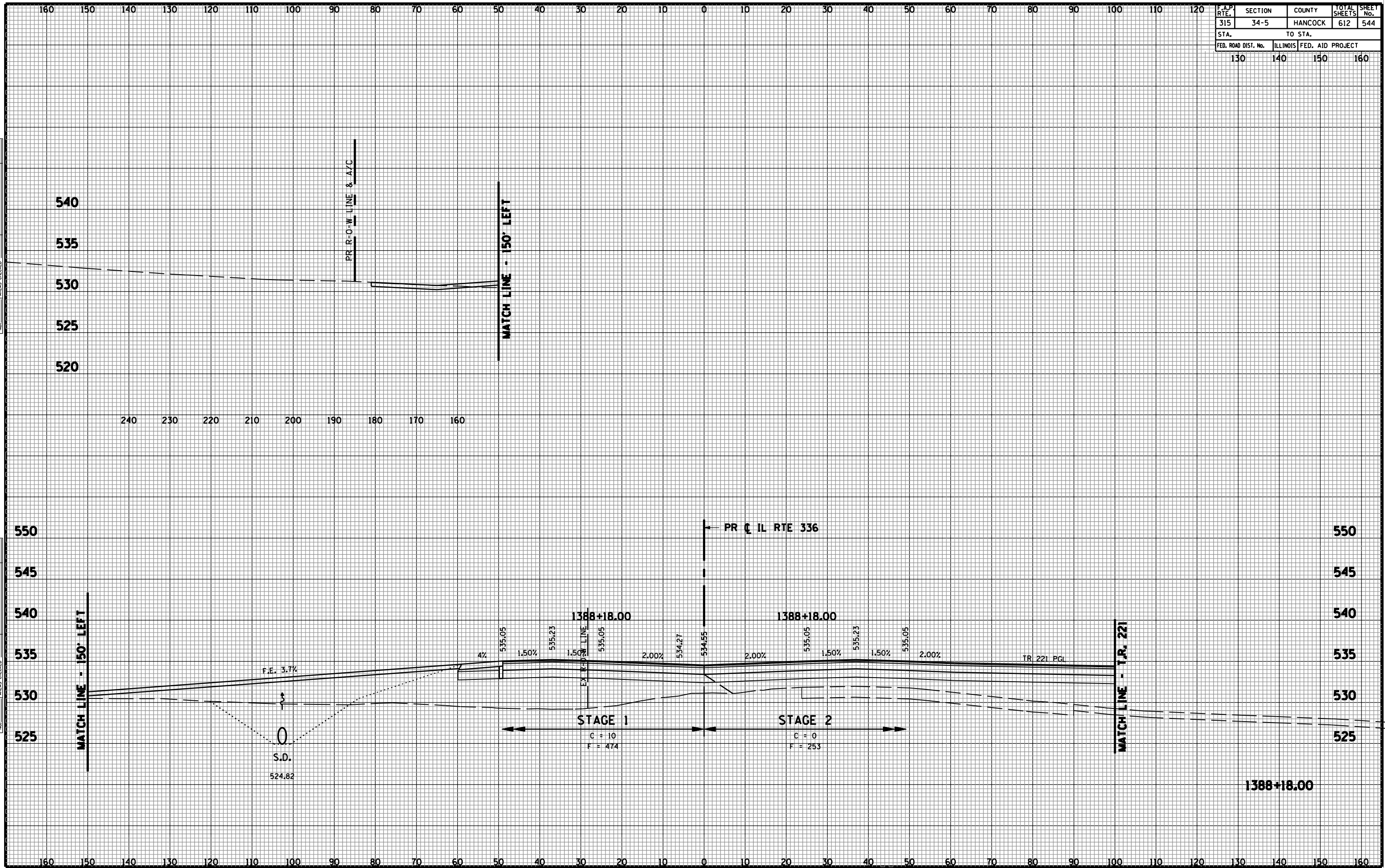
ORIGINAL SURVEY NOTE BOOK No.	SURVEY PLOTTED AREAS CHECKED	BY	DATE



F.A.P. RTE.	SECTION	COUNTY	TOTAL SHEETS	SHEET No.
315	34-5	HANCOCK	612	544
STA.		TO STA.		
FED. ROAD DIST. No.	ILLINOIS	FED. AID PROJECT		
130	140	150	160	

FINAL SURVEY	BY	DATE
SURVEY PLOTTED		
NOTE BOOK		
AREAS CHECKED		
AREAS CHECKED		

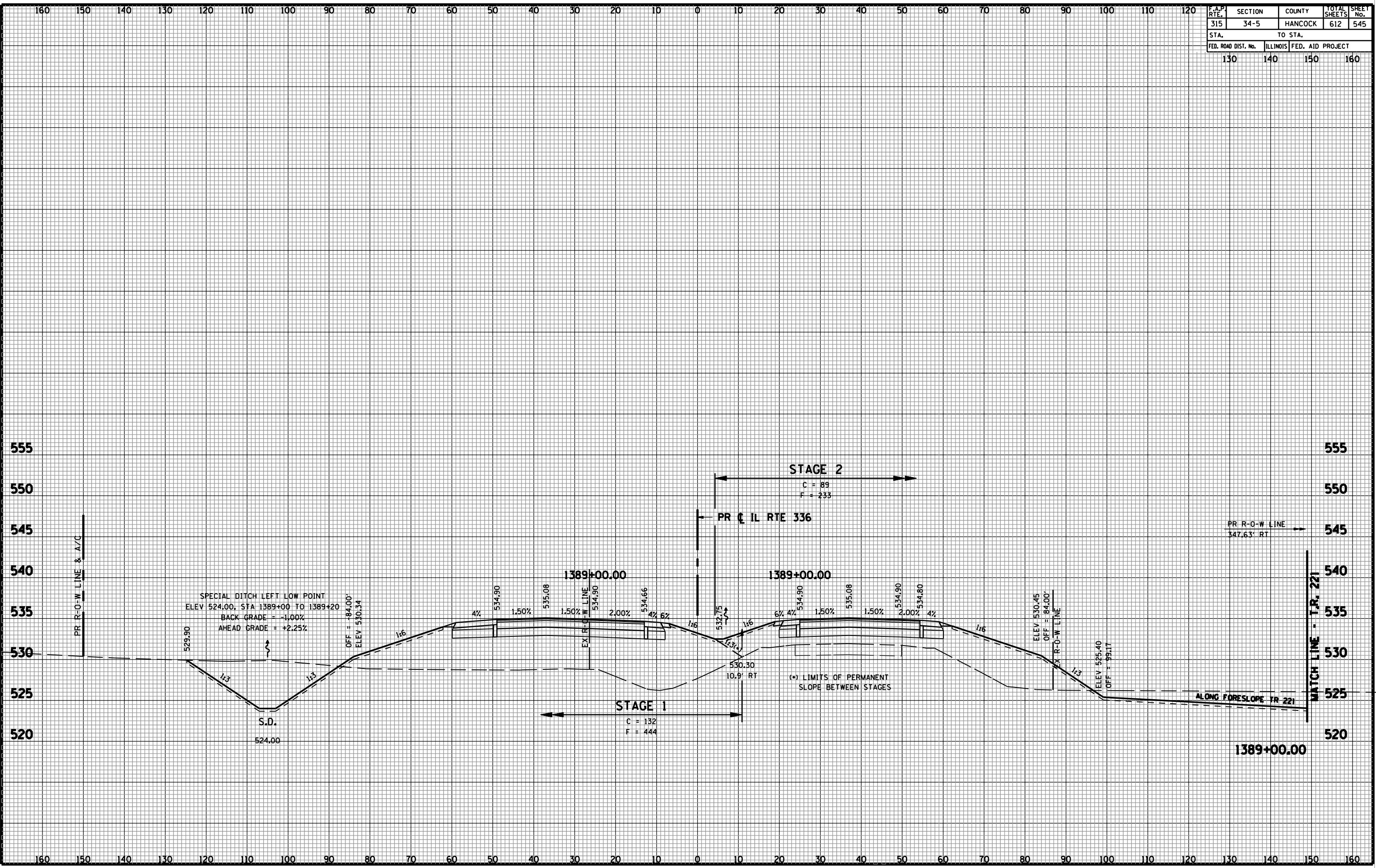
ORIGINAL SURVEY	BY	DATE
SURVEY PLOTTED		
NOTE BOOK		
AREAS CHECKED		
AREAS CHECKED		



F.A.P. RTE.	SECTION	COUNTY	TOTAL SHEETS	SHEET No.
315	34-5	HANCOCK	612	545
STA.		TO STA.		
FED. ROAD DIST. No.	ILLINOIS	FED. AID PROJECT		
130	140	150	160	

FINAL SURVEY	BY	DATE
SURVEYED		
PLOTTED		
NOTE BOOK		
AREAS CHECKED		
AREAS CHECKED		

ORIGINAL SURVEY	BY	DATE
SURVEYED		
PLOTTED		
NOTE BOOK		
AREAS CHECKED		
AREAS CHECKED		

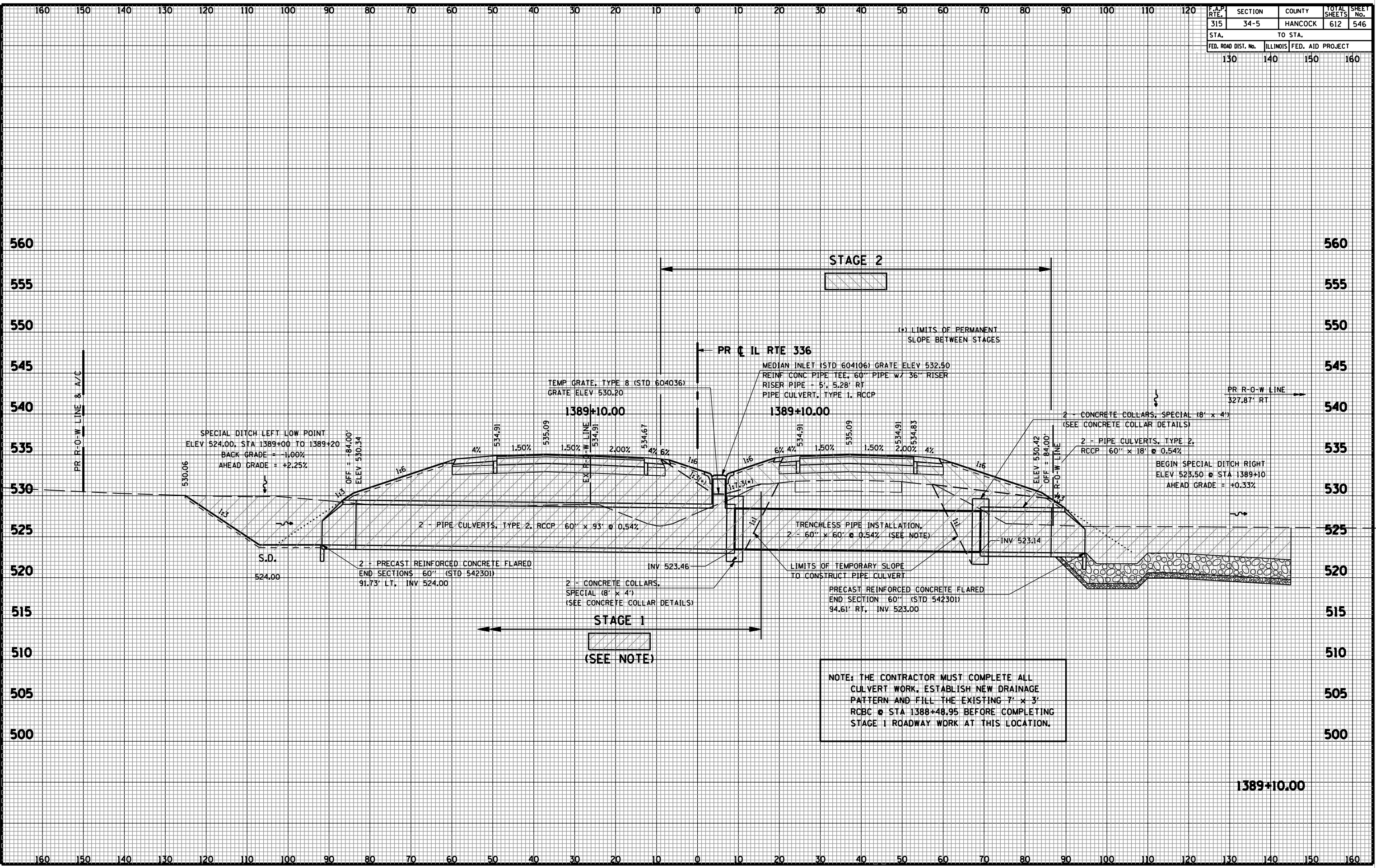


CROSS SECTIONS - FAP 315 (IL RTE 336)

F.A.P. RTE.	SECTION	COUNTY	TOTAL SHEETS	SHEET No.
315	34-5	HANCOCK	612	546
STA.		TO STA.		
FED. ROAD DIST. No.	ILLINOIS	FED. AID PROJECT		
130	140	150	160	

FINAL SURVEY	BY	DATE
SURVEYED		
PLOTTED		
NOTE BOOK		
AREAS CHECKED		
AREAS CHECKED		

ORIGINAL SURVEY	BY	DATE
SURVEYED		
PLOTTED		
NOTE BOOK		
AREAS CHECKED		
AREAS CHECKED		

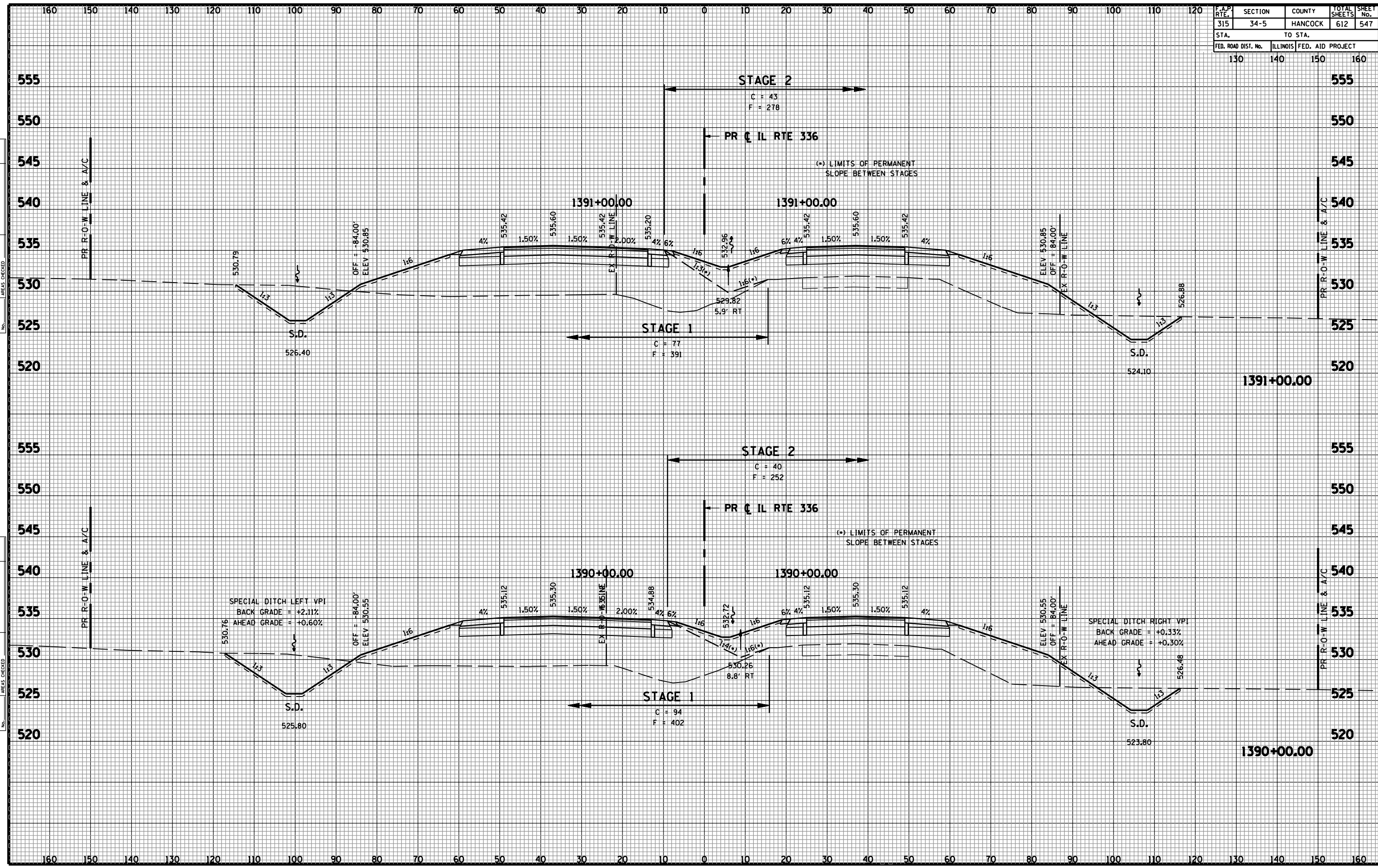


1389+10.00

F.A.P. RTE.	SECTION	COUNTY	TOTAL SHEETS	SHEET No.
315	34-5	HANCOCK	612	547
STA.		TO STA.		
FED. ROAD DIST. No.	ILLINOIS	FED. AID PROJECT		
130	140	150	160	

FINAL SURVEY	BY	DATE
SURVEYED		
PLOTTED		
TEMPLATE		
AREAS		
CHECKED		
NO.		

ORIGINAL SURVEY	BY	DATE
SURVEYED		
PLOTTED		
TEMPLATE		
AREAS		
CHECKED		
NO.		

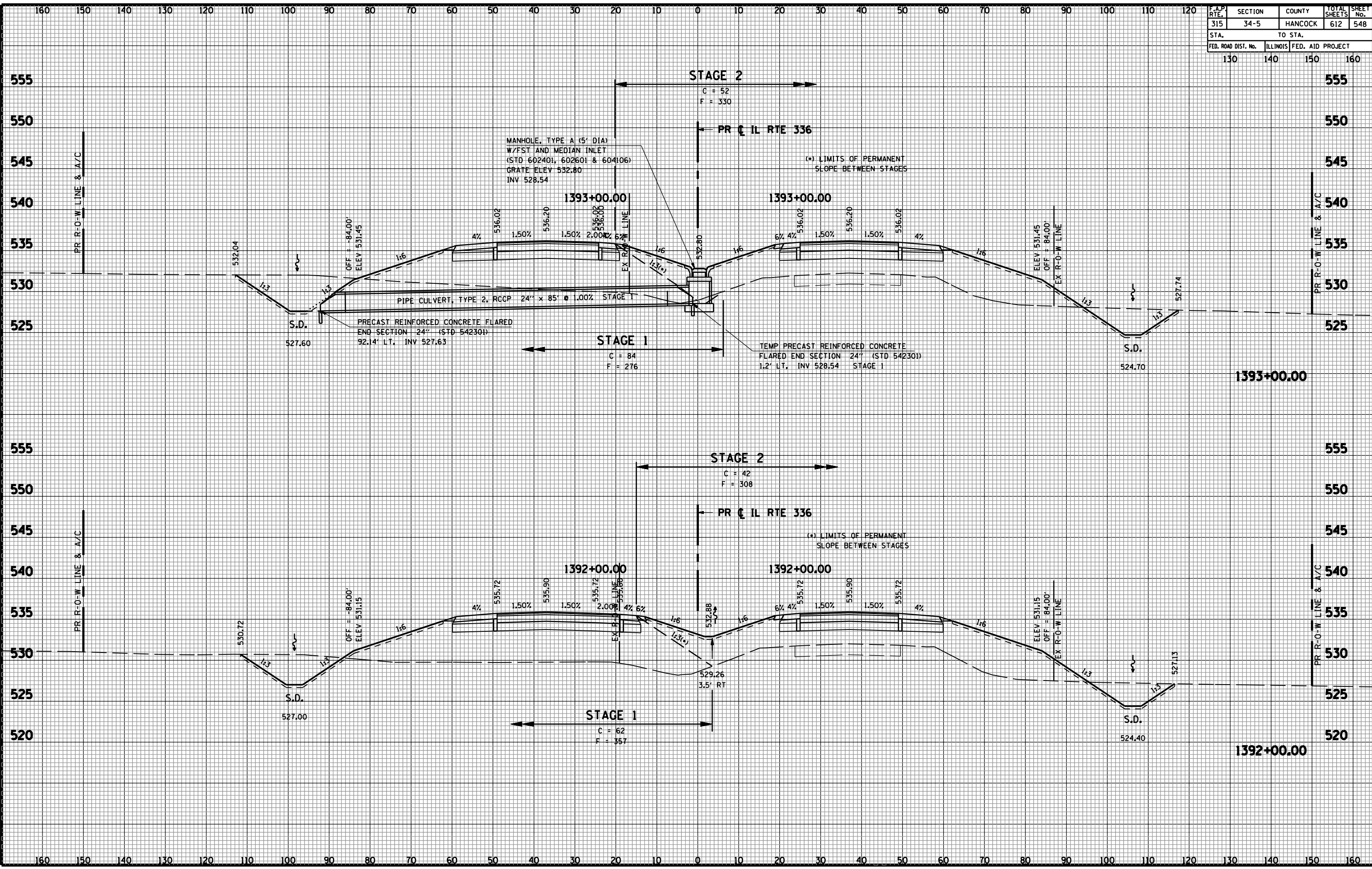


CROSS SECTIONS - FAP 315 (IL RTE 336)

F.A.P. RTE.	SECTION	COUNTY	TOTAL SHEETS	SHEET No.
315	34-5	HANCOCK	612	548
STA.		TO STA.		
FED. ROAD DIST. No.	ILLINOIS	FED. AID PROJECT		
130	140	150	160	

FINAL SURVEY	BY	DATE
SURVEY PLOTTED		
NOTE BOOK		
AREAS CHECKED		
AREAS CHECKED		

ORIGINAL SURVEY	BY	DATE
SURVEY PLOTTED		
NOTE BOOK		
AREAS CHECKED		
AREAS CHECKED		

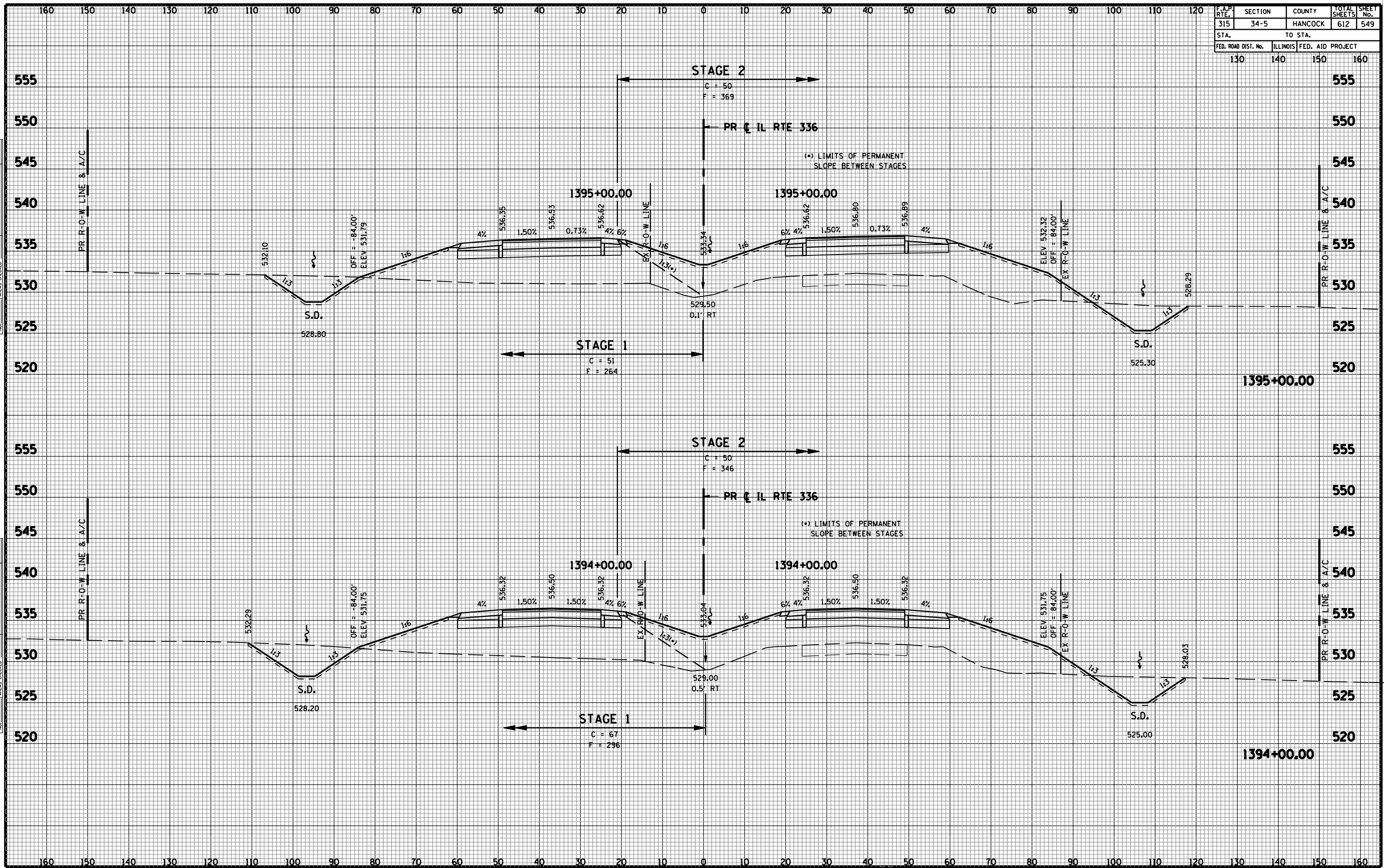




F.A.P. RTE.	SECTION	COUNTY	TOTAL SHEETS	SHEET No.
315	34-5	HANCOCK	612	549
STA.		TO STA.		
FED. ROAD DIST. No.	ILLINOIS	FED. AID PROJECT		
130	140	150	160	

FINAL SURVEY	SURVEYED	BY	DATE
NOTE BOOK	PLOTTED		
No.	TEMPLATE		
	AREAS CHECKED		
	AREAS CHECKED		

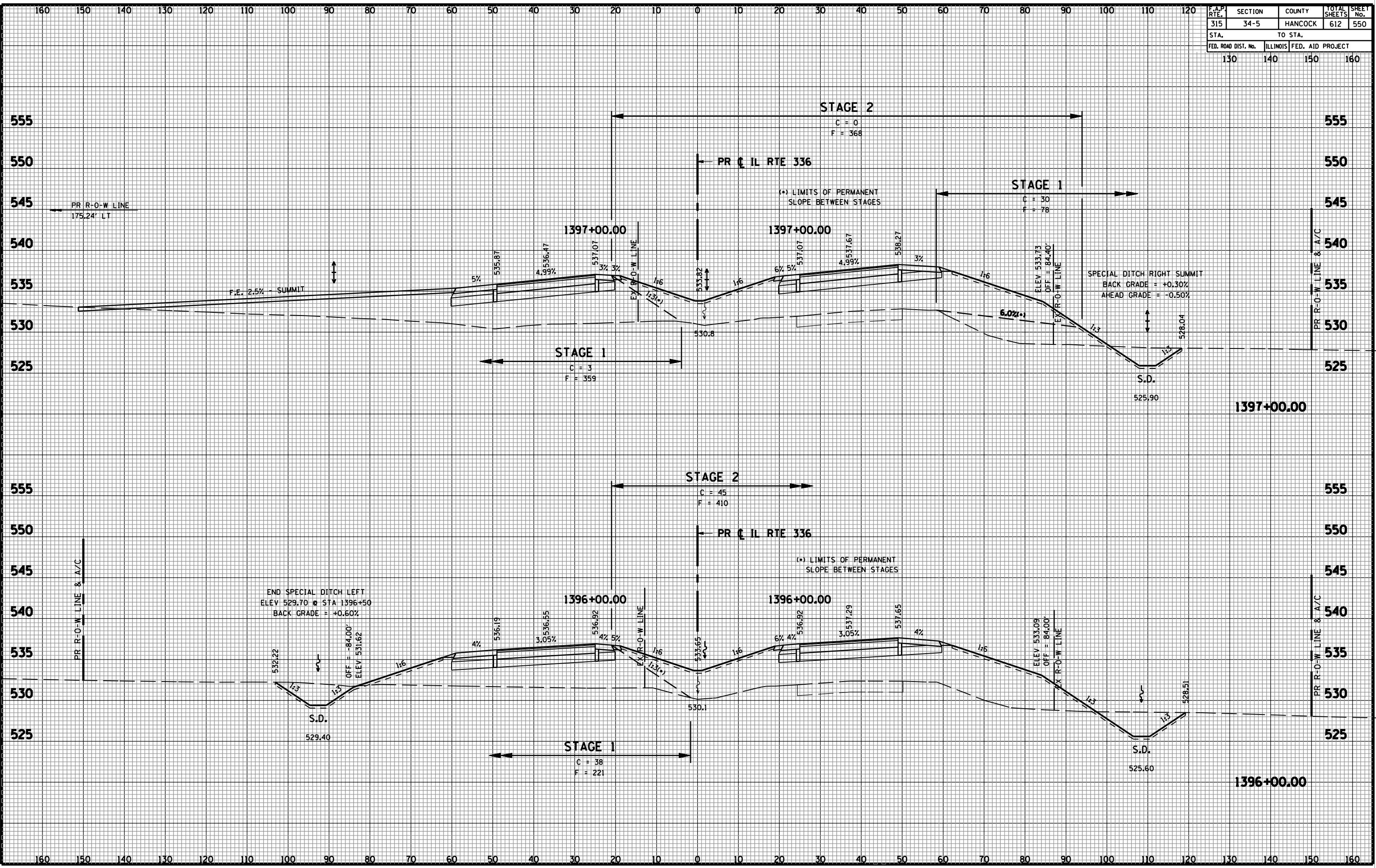
ORIGINAL SURVEY	SURVEYED	BY	DATE
NOTE BOOK	PLOTTED		
No.	TEMPLATE		
	AREAS CHECKED		
	AREAS CHECKED		



F.A.P. RTE.	SECTION	COUNTY	TOTAL SHEETS	SHEET No.
315	34-5	HANCOCK	612	550
STA.		TO STA.		
FED. ROAD DIST. No.	ILLINOIS	FED. AID PROJECT		
130	140	150	160	

FINAL SURVEY	BY	DATE
SURVEY PLOTTED		
NOTE BOOK		
AREAS CHECKED		
AREAS CHECKED		

ORIGINAL SURVEY	BY	DATE
SURVEY PLOTTED		
NOTE BOOK		
AREAS CHECKED		
AREAS CHECKED		

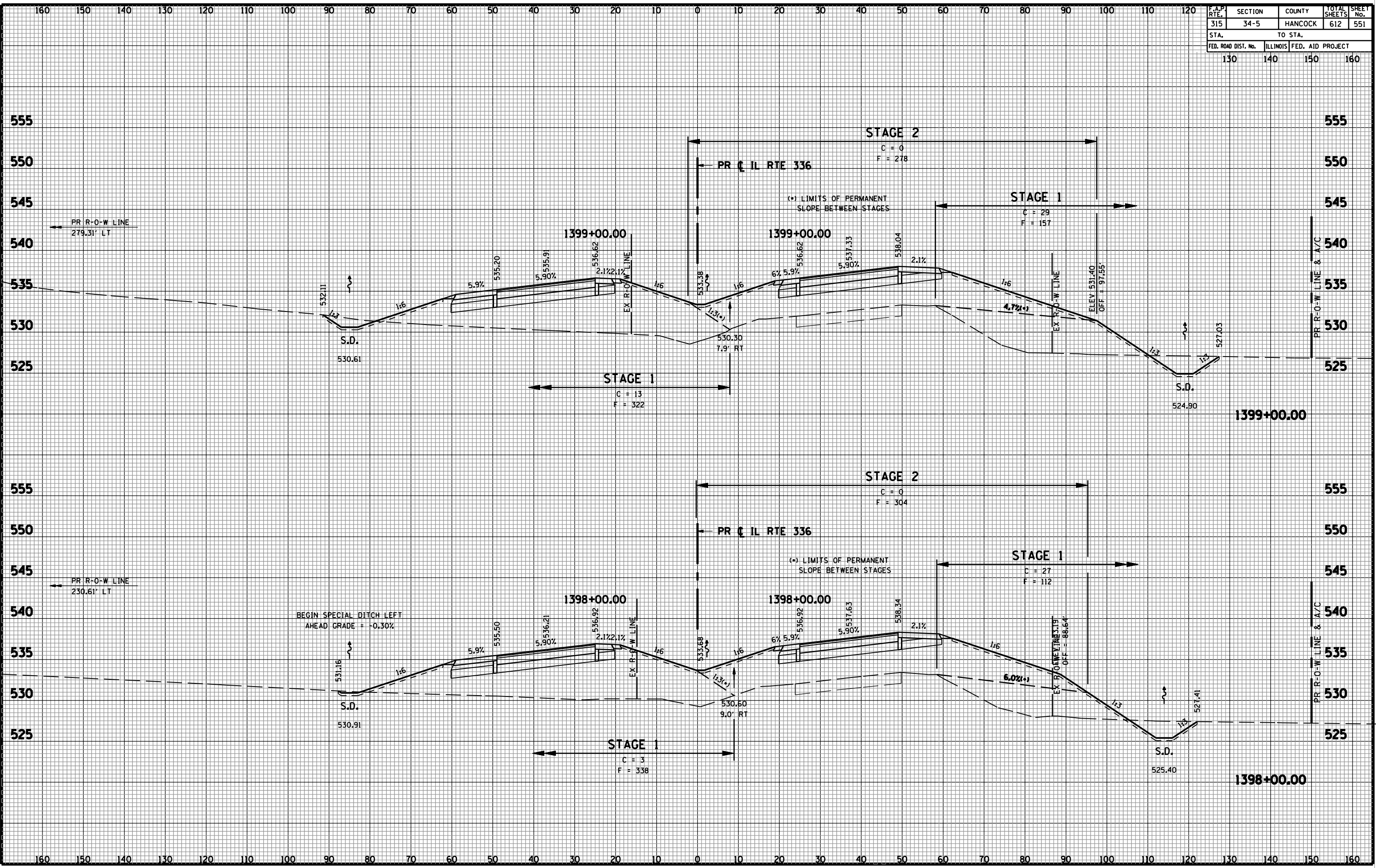


CROSS SECTIONS - FAP 315 (IL RTE 336)

F.A.P. RTE.	SECTION	COUNTY	TOTAL SHEETS	SHEET No.
315	34-5	HANCOCK	612	551
STA.		TO STA.		
FED. ROAD DIST. No.	ILLINOIS	FED. AID PROJECT		
130	140	150	160	

FINAL SURVEY	DATE
SURVEYED	
PLOTTED	
TEMPLATE	
AREAS CHECKED	
NO.	

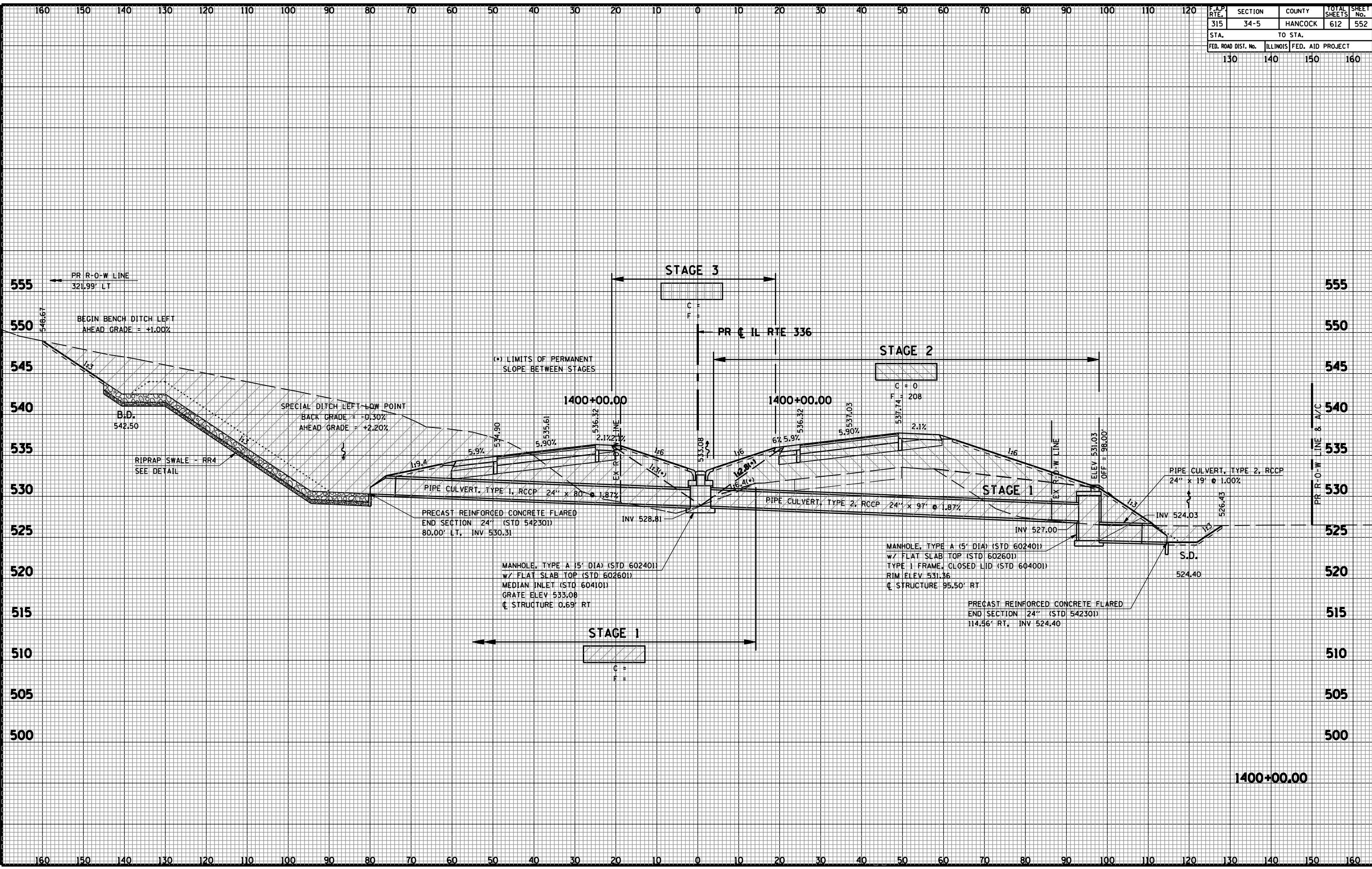
ORIGINAL SURVEY	DATE
SURVEYED	
PLOTTED	
TEMPLATE	
AREAS CHECKED	
NO.	



F.A.P. RTE.	SECTION	COUNTY	TOTAL SHEETS	SHEET No.
315	34-5	HANCOCK	612	552
STA.		TO STA.		
FED. ROAD DIST. No.	ILLINOIS	FED. AID PROJECT		
130	140	150	160	

FINAL SURVEY	BY	DATE
SURVEY PLOTTED		
NOTE BOOK		
AREAS CHECKED		
AREAS CHECKED		

ORIGINAL SURVEY	BY	DATE
SURVEY PLOTTED		
NOTE BOOK		
AREAS CHECKED		
AREAS CHECKED		

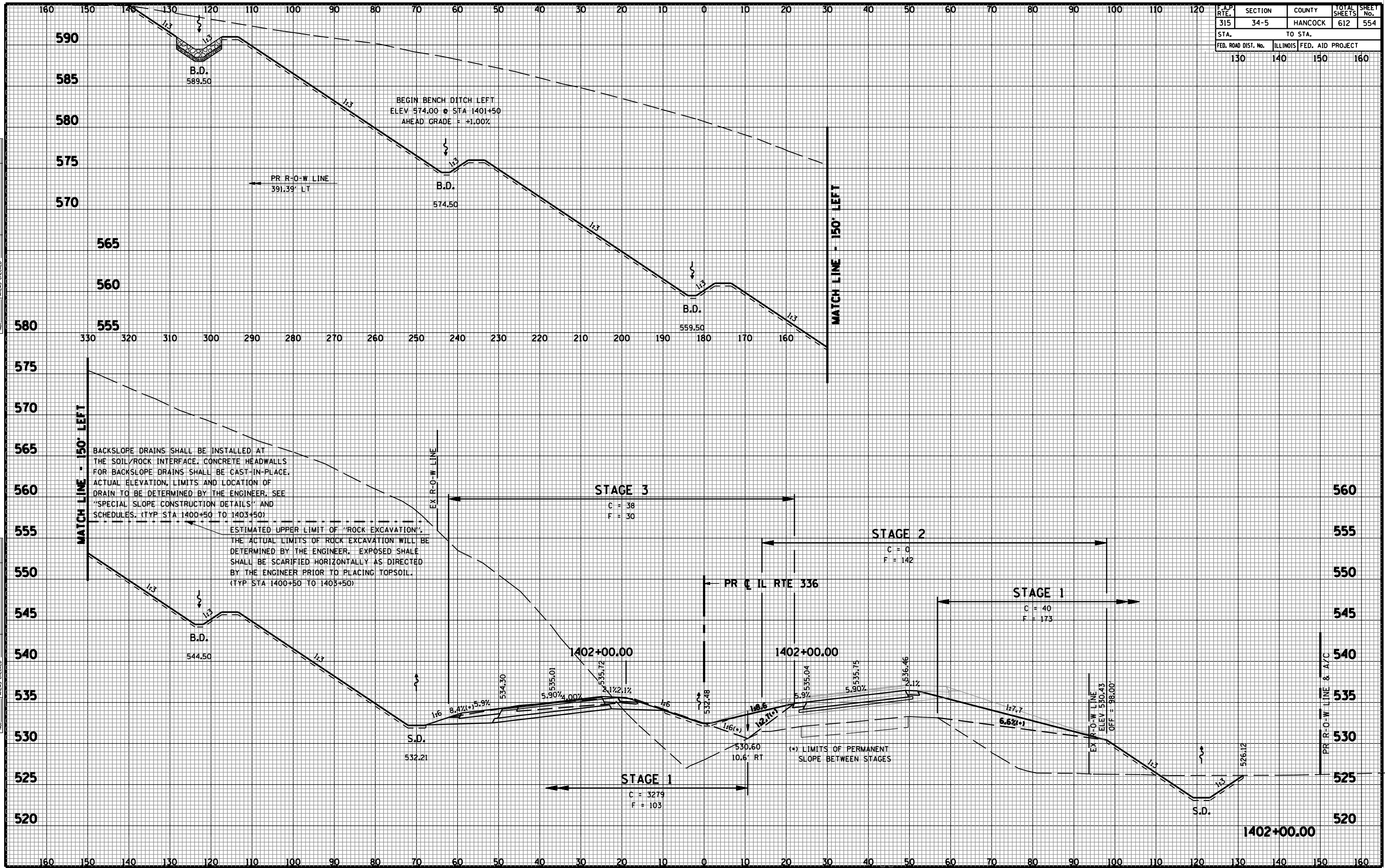




F.A.P. RTE.	SECTION	COUNTY	TOTAL SHEETS	SHEET No.
315	34-5	HANCOCK	612	554
STA. 130		TO STA. 150		
FED. ROAD DIST. No.	ILLINOIS	FED. AID PROJECT		

FINAL SURVEY	BY	DATE
SURVEYED		
PLOTTED		
TEMPLATE		
AREAS CHECKED		
AREAS CHECKED		

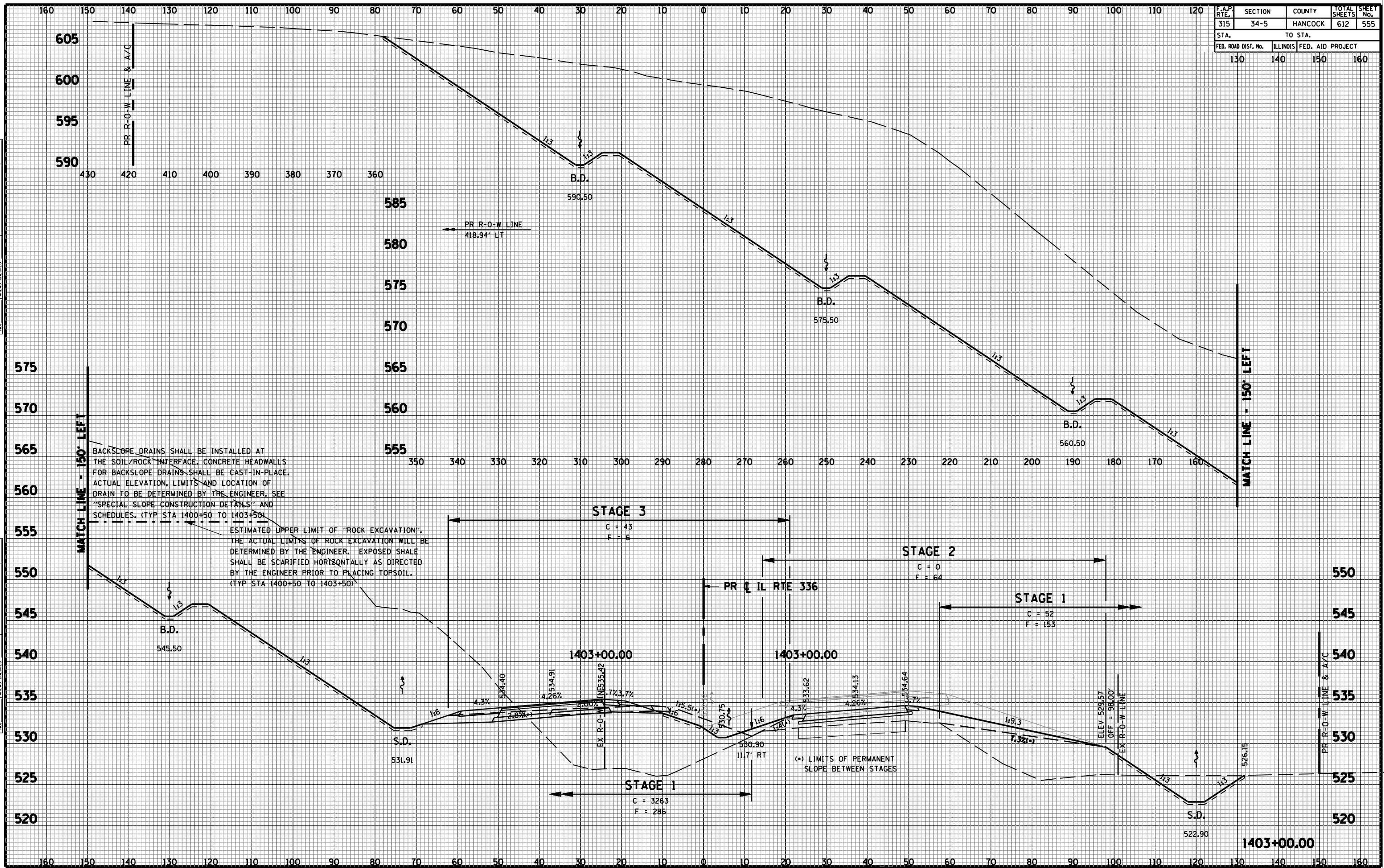
ORIGINAL SURVEY	BY	DATE
SURVEYED		
PLOTTED		
TEMPLATE		
AREAS CHECKED		
AREAS CHECKED		



F.A.P. RTE.	SECTION	COUNTY	TOTAL SHEETS	SHEET No.
315	34-5	HANCOCK	612	555
STA.		TO STA.		
FED. ROAD DIST. No.		ILLINOIS	FED. AID PROJECT	
130		140	150	160

FINAL SURVEY	BY	DATE
SURVEYED		
PLOTTED		
TEMPLATE		
AREAS CHECKED		
AREAS CHECKED		

ORIGINAL SURVEY	BY	DATE
SURVEYED		
PLOTTED		
TEMPLATE		
AREAS CHECKED		
AREAS CHECKED		



BACKSLOPE DRAINS SHALL BE INSTALLED AT THE SOIL/ROCK INTERFACE. CONCRETE HEADWALLS FOR BACKSLOPE DRAINS SHALL BE CAST-IN-PLACE. ACTUAL ELEVATION, LIMITS AND LOCATION OF DRAIN TO BE DETERMINED BY THE ENGINEER. SEE "SPECIAL SLOPE CONSTRUCTION DETAILS" AND SCHEDULES. (TYP STA 1400+50 TO 1403+50)

ESTIMATED UPPER LIMIT OF "ROCK EXCAVATION". THE ACTUAL LIMITS OF ROCK EXCAVATION WILL BE DETERMINED BY THE ENGINEER. EXPOSED SHALE SHALL BE SCARIFIED HORIZONTALLY AS DIRECTED BY THE ENGINEER PRIOR TO PLACING TOPSOIL. (TYP STA 1400+50 TO 1403+50)

(\*) LIMITS OF PERMANENT SLOPE BETWEEN STAGES

CROSS SECTIONS - FAP 315 (IL RTE 336)

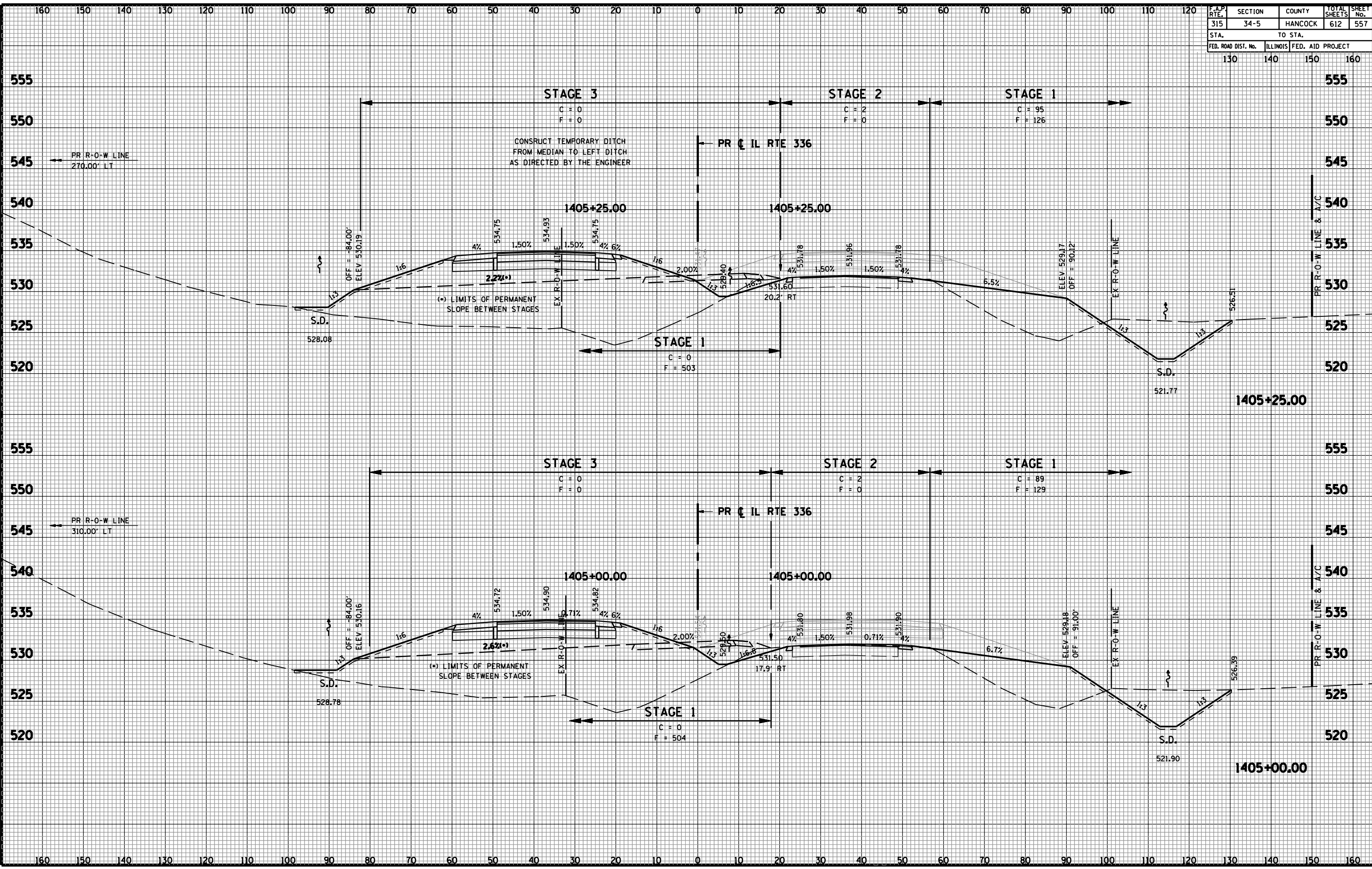




F.A.P. RTE.	SECTION	COUNTY	TOTAL SHEETS	SHEET No.
315	34-5	HANCOCK	612	557
STA.		TO STA.		
FED. ROAD DIST. No.	ILLINOIS	FED. AID PROJECT		
130	140	150	160	

FINAL SURVEY	DATE
SURVEYED	BY
PLOTTED	
TEMPLATE	
AREAS CHECKED	
AREAS CHECKED	
NO.	

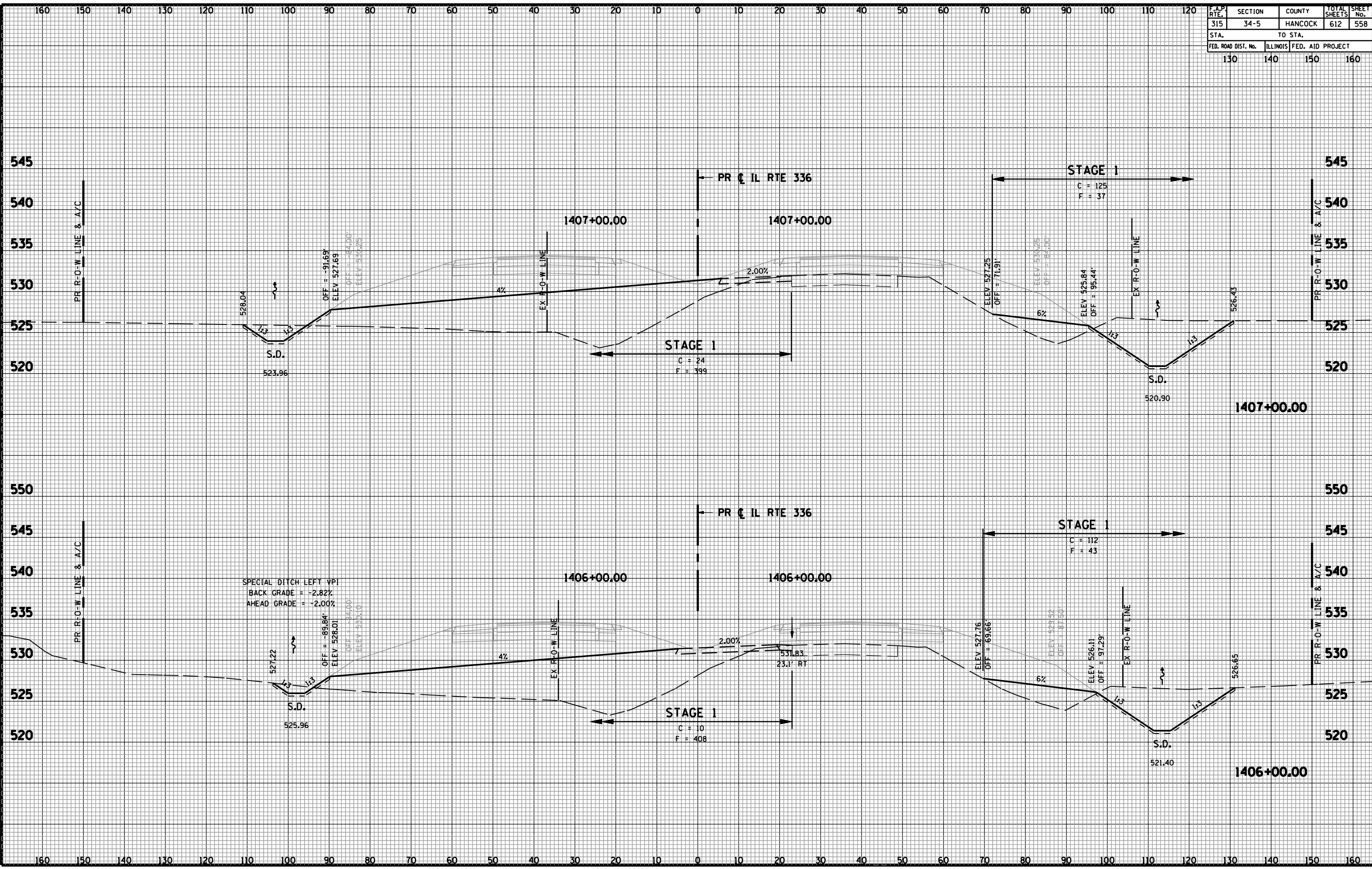
ORIGINAL SURVEY	DATE
SURVEYED	BY
PLOTTED	
TEMPLATE	
AREAS CHECKED	
AREAS CHECKED	
NO.	



F.A.P. RTE.	SECTION	COUNTY	TOTAL SHEETS	SHEET No.
315	34-5	HANCOCK	612	558
STA.		TO STA.		
FED. ROAD DIST. No.	ILLINOIS	FED. AID PROJECT		
130	140	150	160	

FINAL SURVEY	BY	DATE
SURVEY PLOTTED		
NOTE BOOK		
TEMPLATE		
AREAS CHECKED		
AREAS CHECKED		

ORIGINAL SURVEY	BY	DATE
SURVEY PLOTTED		
NOTE BOOK		
TEMPLATE		
AREAS CHECKED		
AREAS CHECKED		

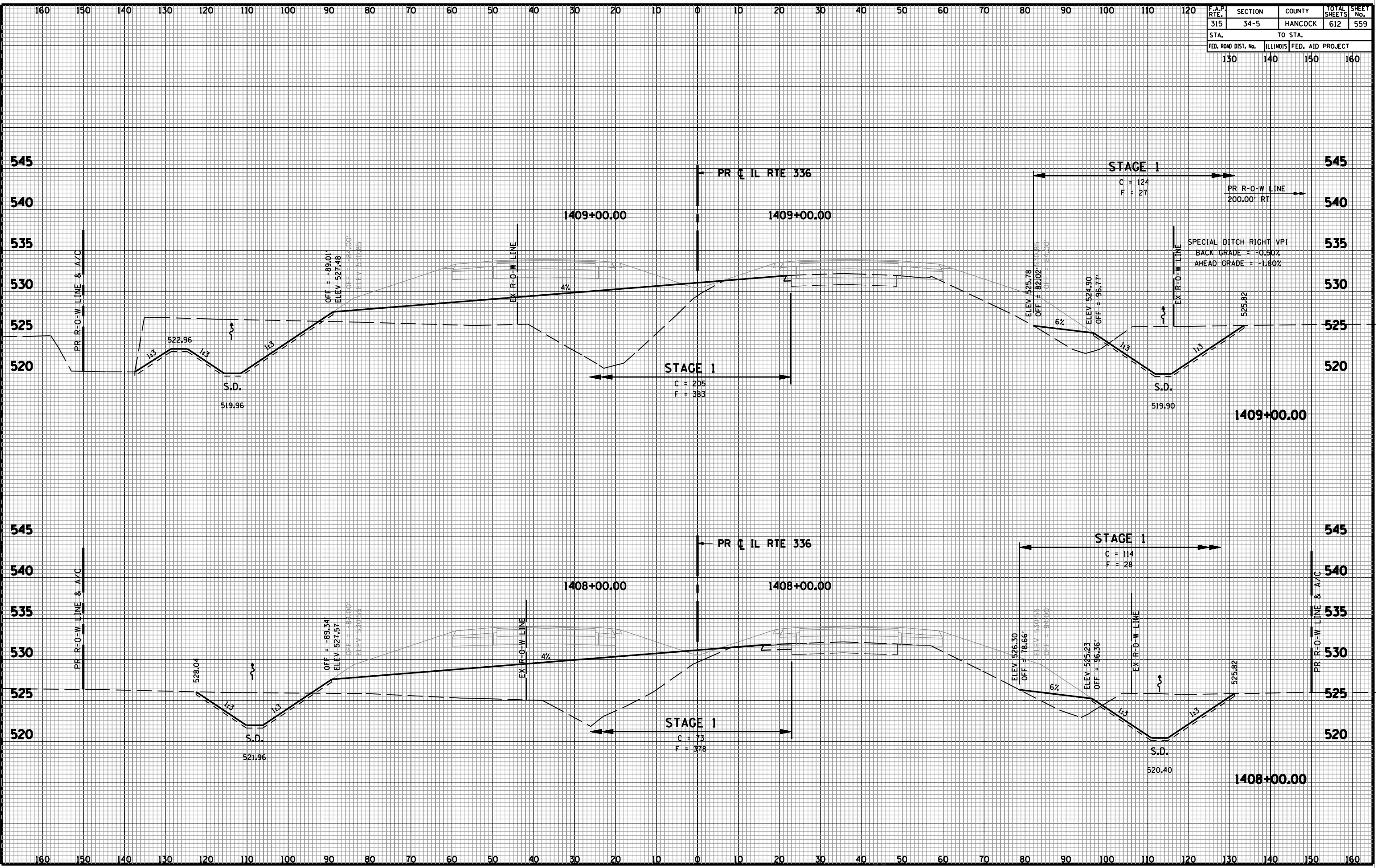


CROSS SECTIONS - FAP 315 (IL RTE 336)

F.A.P. RTE.	SECTION	COUNTY	TOTAL SHEETS	SHEET No.
315	34-5	HANCOCK	612	559
STA.		TO STA.		
FED. ROAD DIST. No.	ILLINOIS	FED. AID PROJECT		
130	140	150	160	

FINAL SURVEY	BY	DATE
SURVEYED		
PLOTTED		
NOTE BOOK		
TEMPLATE		
AREAS CHECKED		
AREAS CHECKED		

ORIGINAL SURVEY	BY	DATE
SURVEYED		
PLOTTED		
NOTE BOOK		
TEMPLATE		
AREAS CHECKED		
AREAS CHECKED		

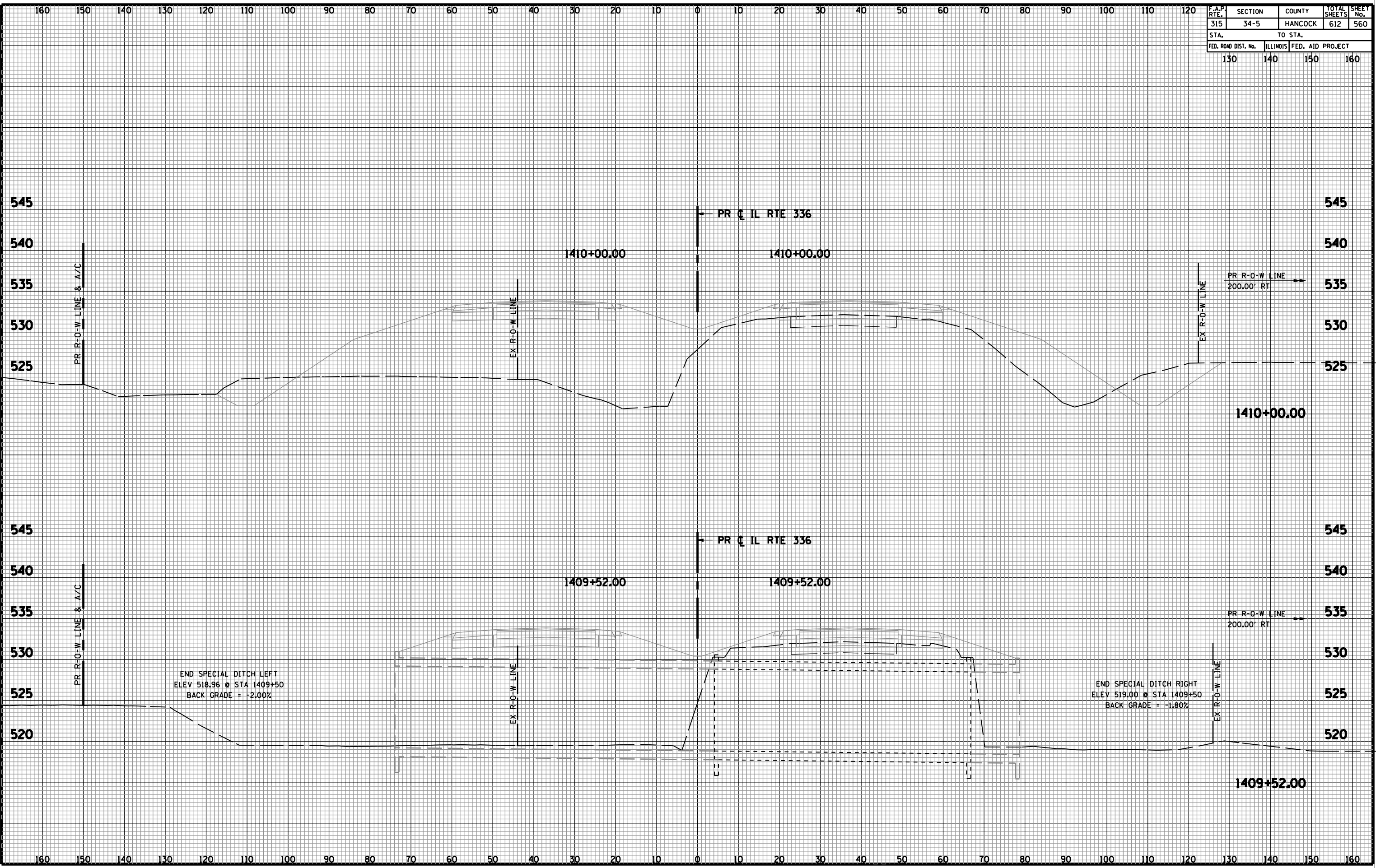


CROSS SECTIONS - FAP 315 (IL RTE 336)

F.A.P. RTE.	SECTION	COUNTY	TOTAL SHEETS	SHEET No.
315	34-5	HANCOCK	612	560
STA.		TO STA.		
FED. ROAD DIST. No.	ILLINOIS	FED. AID PROJECT		
130	140	150	160	

FINAL SURVEY	BY	DATE
SURVEYED		
PLOTTED		
NOTE BOOK		
AREAS CHECKED		
AREAS CHECKED		

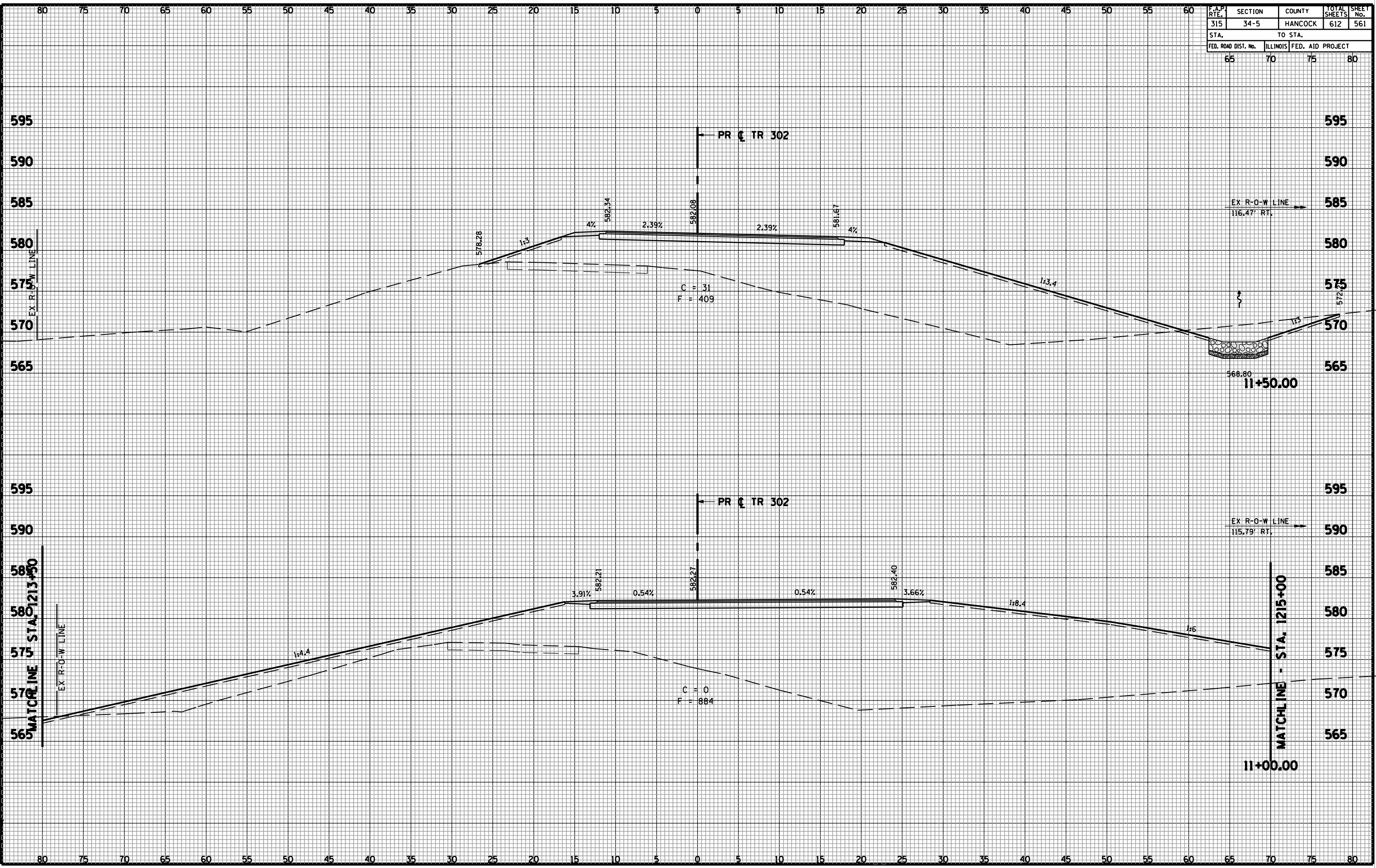
ORIGINAL SURVEY	BY	DATE
SURVEYED		
PLOTTED		
NOTE BOOK		
AREAS CHECKED		
AREAS CHECKED		



F.A.P. RTE.	SECTION	COUNTY	TOTAL SHEETS	SHEET No.
315	34-5	HANCOCK	612	561
STA.		TO STA.		
FED. ROAD DIST. No.	ILLINOIS	FED. AID PROJECT		
65	70	75	80	

FINAL SURVEY	BY	DATE
SURVEY PLOTTED		
NOTE BOOK		
AREAS CHECKED		
AREAS CHECKED		

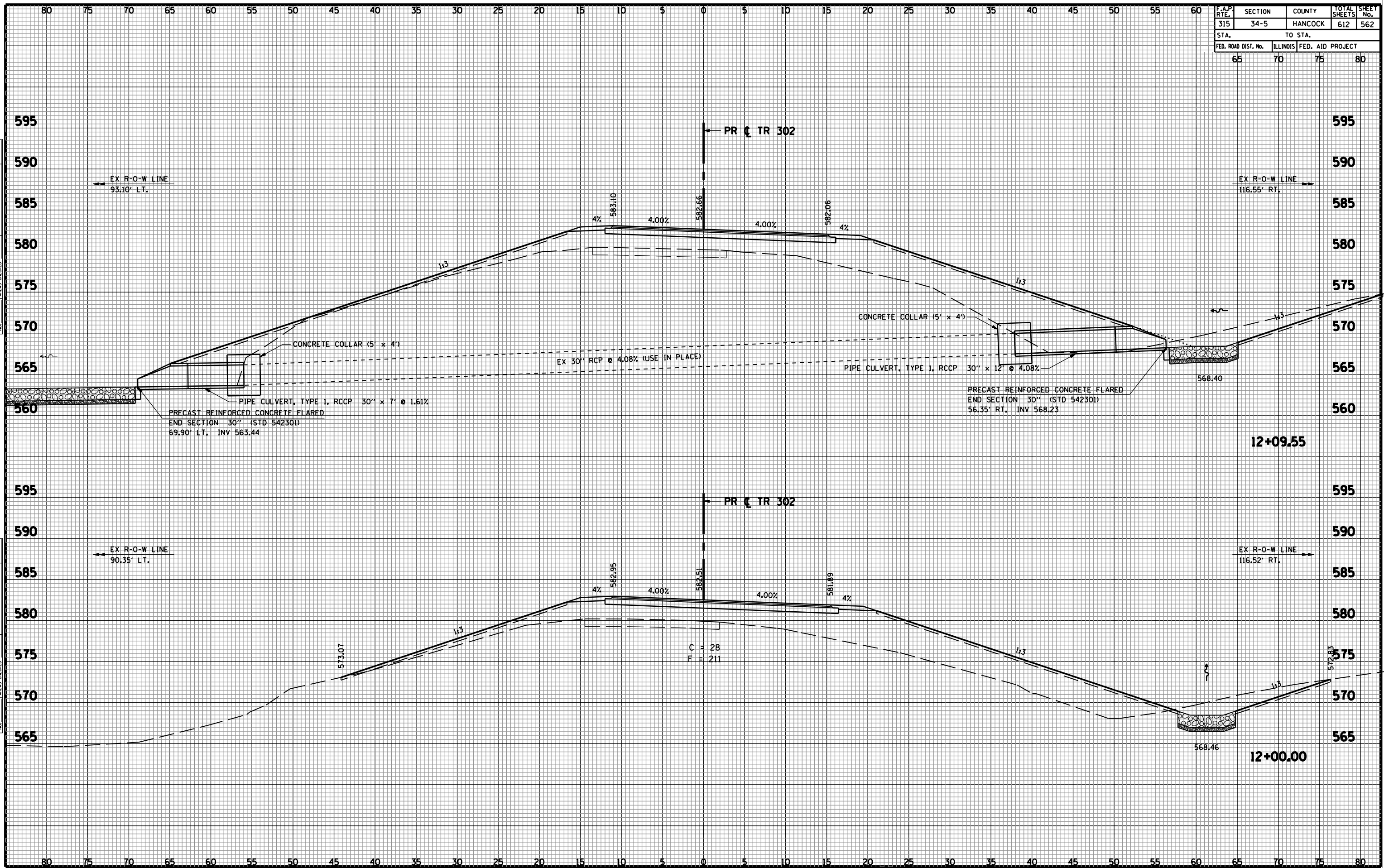
ORIGINAL SURVEY	BY	DATE
SURVEY PLOTTED		
NOTE BOOK		
AREAS CHECKED		
AREAS CHECKED		



F.A.P. RTE.	SECTION	COUNTY	TOTAL SHEETS	SHEET No.
315	34-5	HANCOCK	612	562
STA.		TO STA.		
FED. ROAD DIST. No.	ILLINOIS	FED. AID PROJECT		
65	70	75	80	

FINAL SURVEY	BY	DATE
SURVEYED		
PLOTTED		
TEMPLATE		
AREAS CHECKED		
AREAS CHECKED		

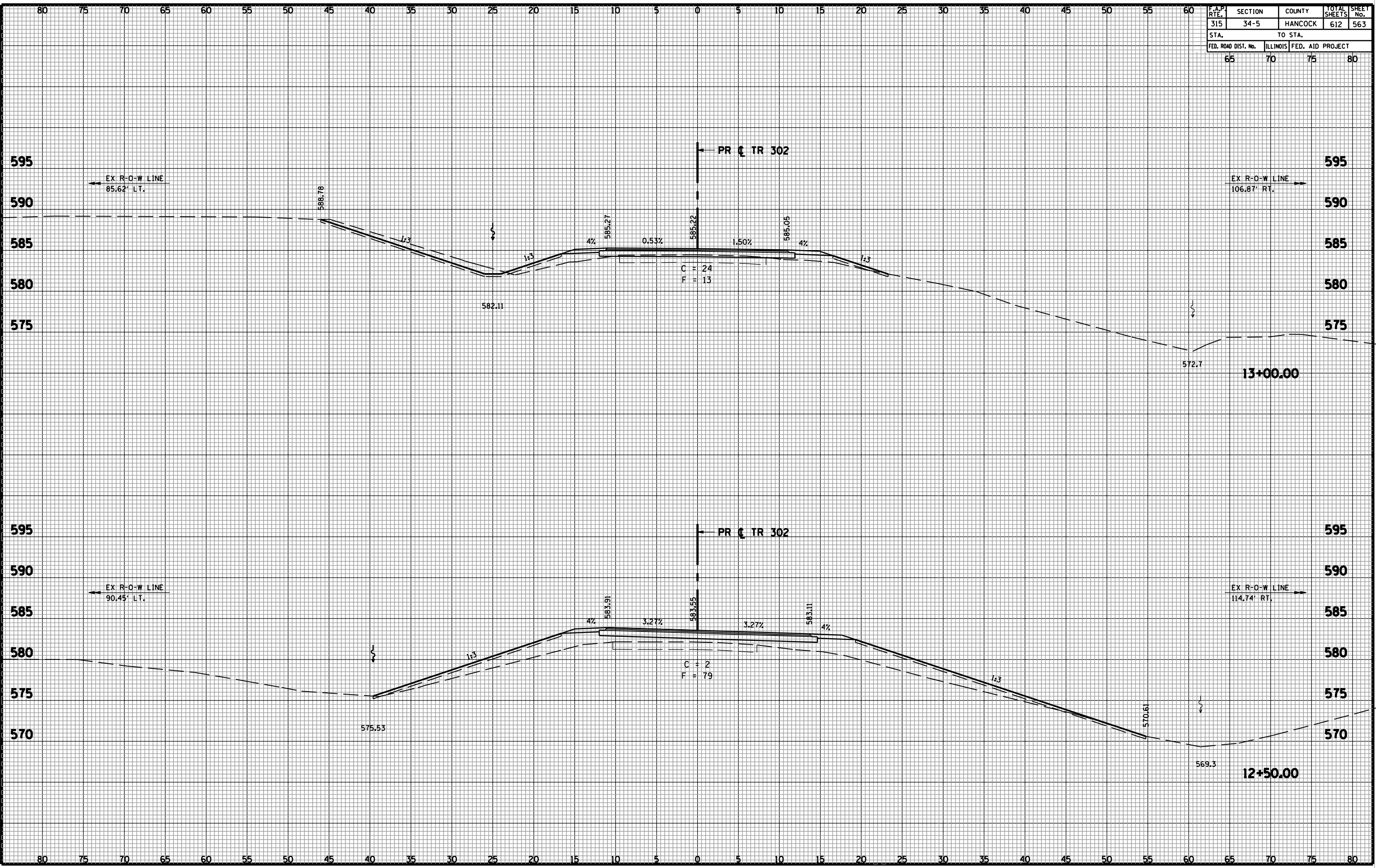
ORIGINAL SURVEY	BY	DATE
SURVEYED		
PLOTTED		
TEMPLATE		
AREAS CHECKED		
AREAS CHECKED		



F.A.P. RTE.	SECTION	COUNTY	TOTAL SHEETS	SHEET No.
315	34-5	HANCOCK	612	563
STA.		TO STA.		
FED. ROAD DIST. No.		ILLINOIS	FED. AID PROJECT	
65		70	75	80

FINAL SURVEY	BY	DATE
SURVEYED		
PLOTTED		
TEMPLATE		
AREAS CHECKED		
AREAS CHECKED		

ORIGINAL SURVEY	BY	DATE
SURVEYED		
PLOTTED		
TEMPLATE		
AREAS CHECKED		
AREAS CHECKED		

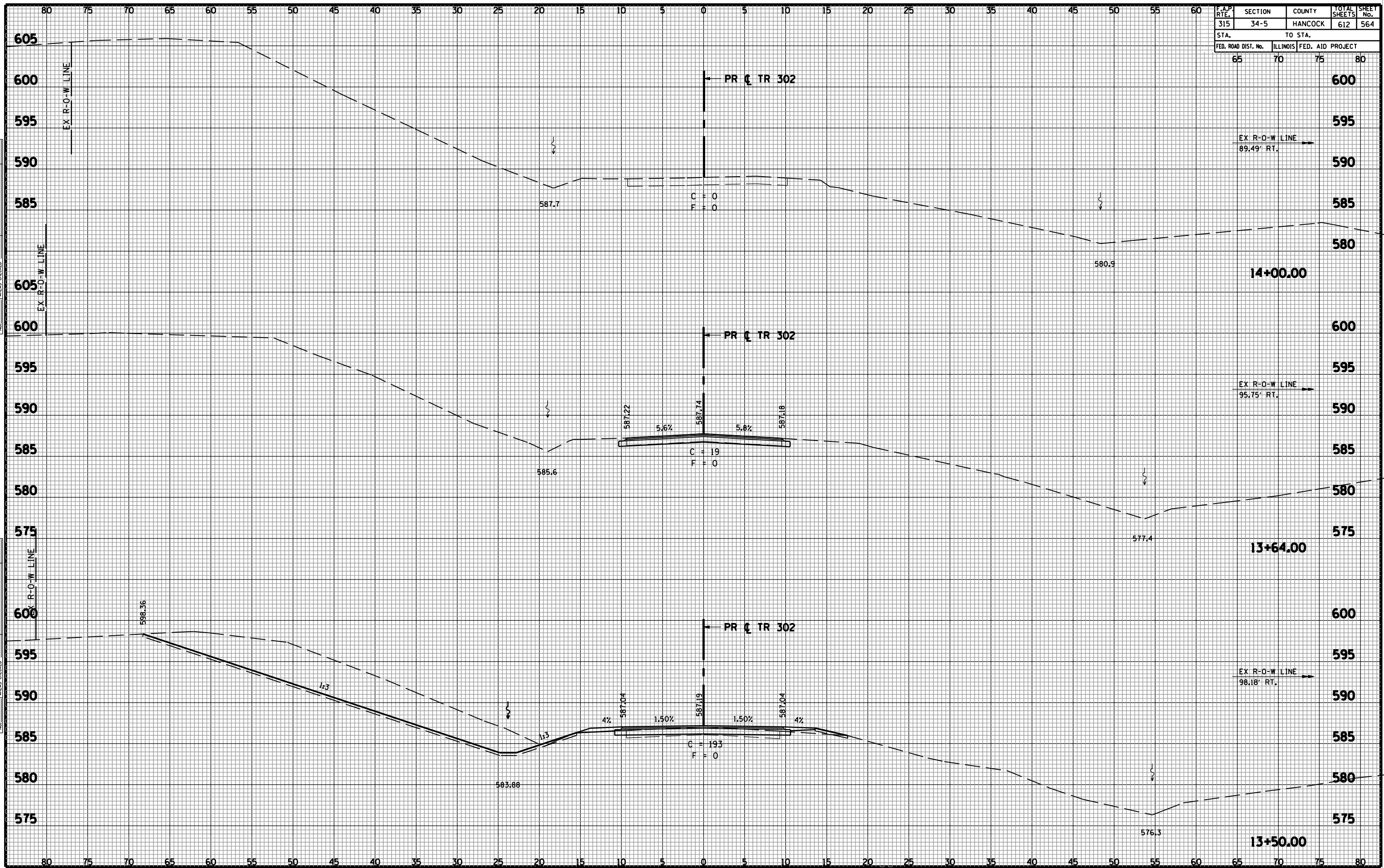


CROSS SECTIONS - TR 302

F.A.P. RTE.	SECTION	COUNTY	TOTAL SHEETS	SHEET No.
315	34-5	HANCOCK	612	564
STA. TO STA.			65 70 75 80	
FED. ROAD DIST. No.			ILLINOIS FED. AID PROJECT	

FINAL SURVEY	BY	DATE
SURVEYED		
PLOTTED		
NOTE BOOK		
AREAS CHECKED		
AREAS CHECKED		

ORIGINAL SURVEY	BY	DATE
SURVEYED		
PLOTTED		
NOTE BOOK		
AREAS CHECKED		
AREAS CHECKED		

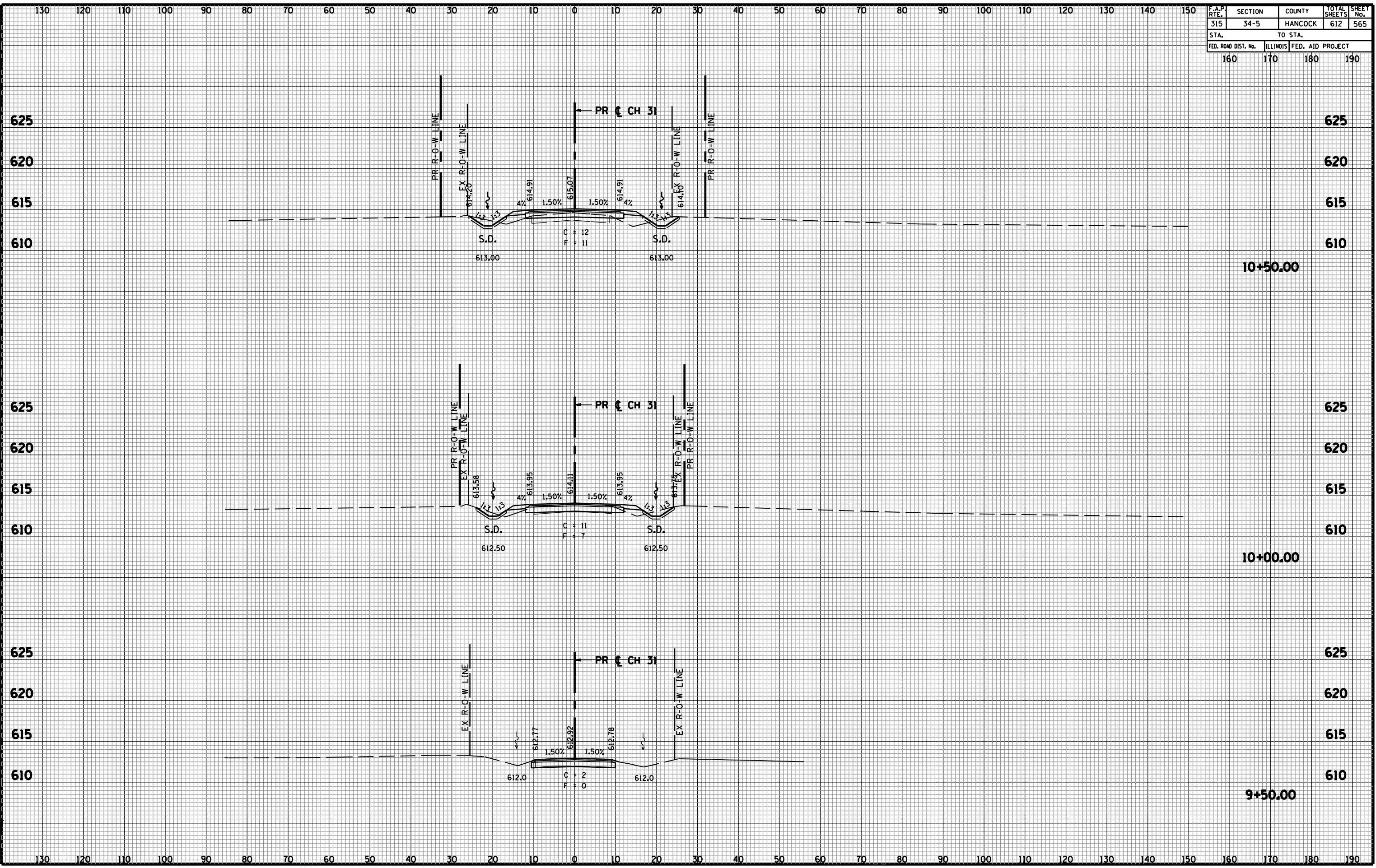




F.A.P. RTE.	SECTION	COUNTY	TOTAL SHEETS	SHEET No.
315	34-5	HANCOCK	612	565
STA.		TO STA.		
FED. ROAD DIST. No.	ILLINOIS	FED. AID PROJECT		
160	170	180	190	

FINAL SURVEY	BY	DATE
SURVEYED		
PLOTTED		
NOTE BOOK		
AREAS CHECKED		
AREAS CHECKED		

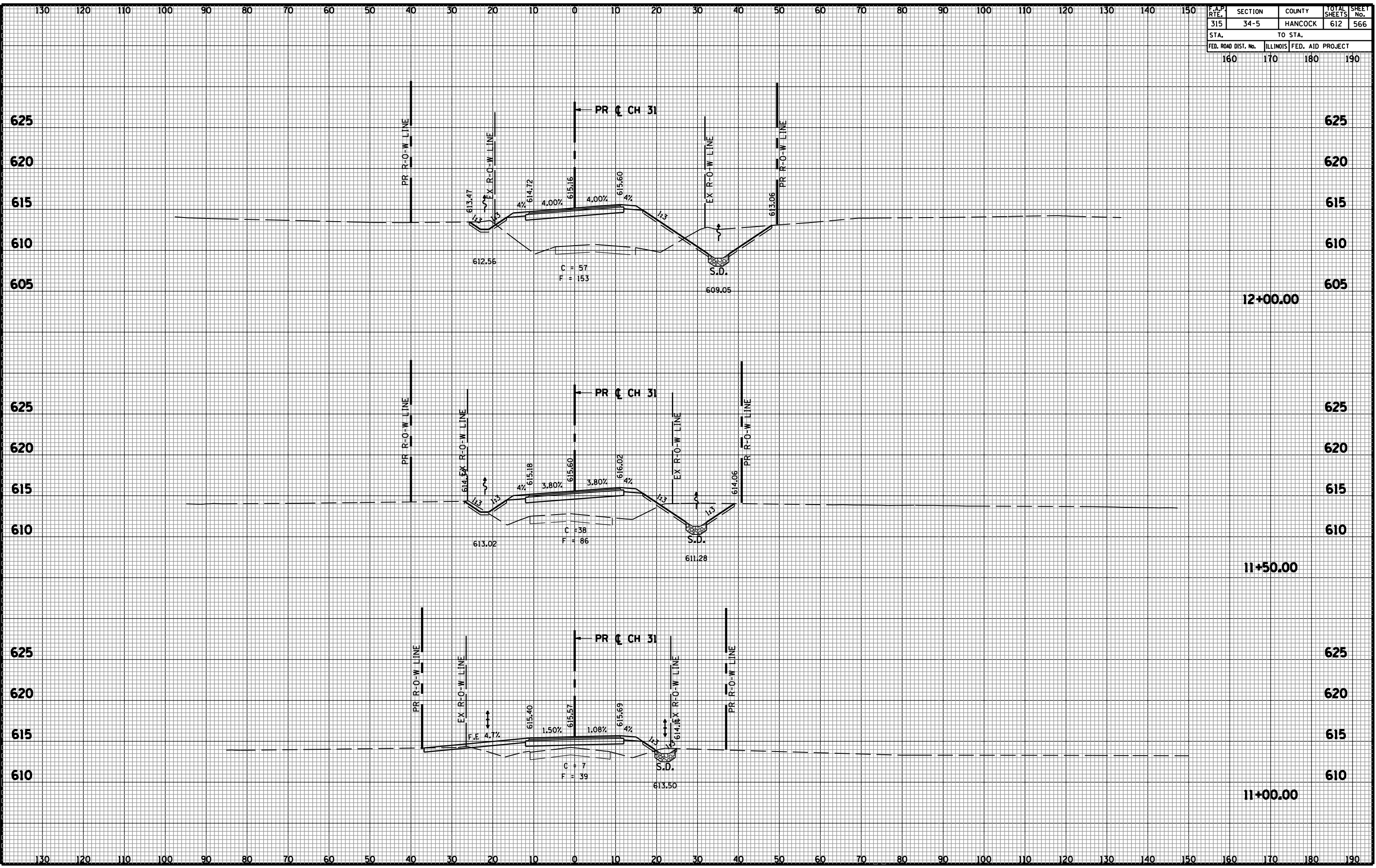
ORIGINAL SURVEY	BY	DATE
SURVEYED		
PLOTTED		
NOTE BOOK		
AREAS CHECKED		
AREAS CHECKED		



F.A.P. RTE.	SECTION	COUNTY	TOTAL SHEETS	SHEET No.
315	34-5	HANCOCK	612	566
STA.		TO STA.		
FED. ROAD DIST. No.	ILLINOIS	FED. AID PROJECT		
160	170	180	190	

FINAL SURVEY	BY	DATE
SURVEYED		
PLOTTED		
NOTE BOOK		
AREAS CHECKED		
AREAS CHECKED		

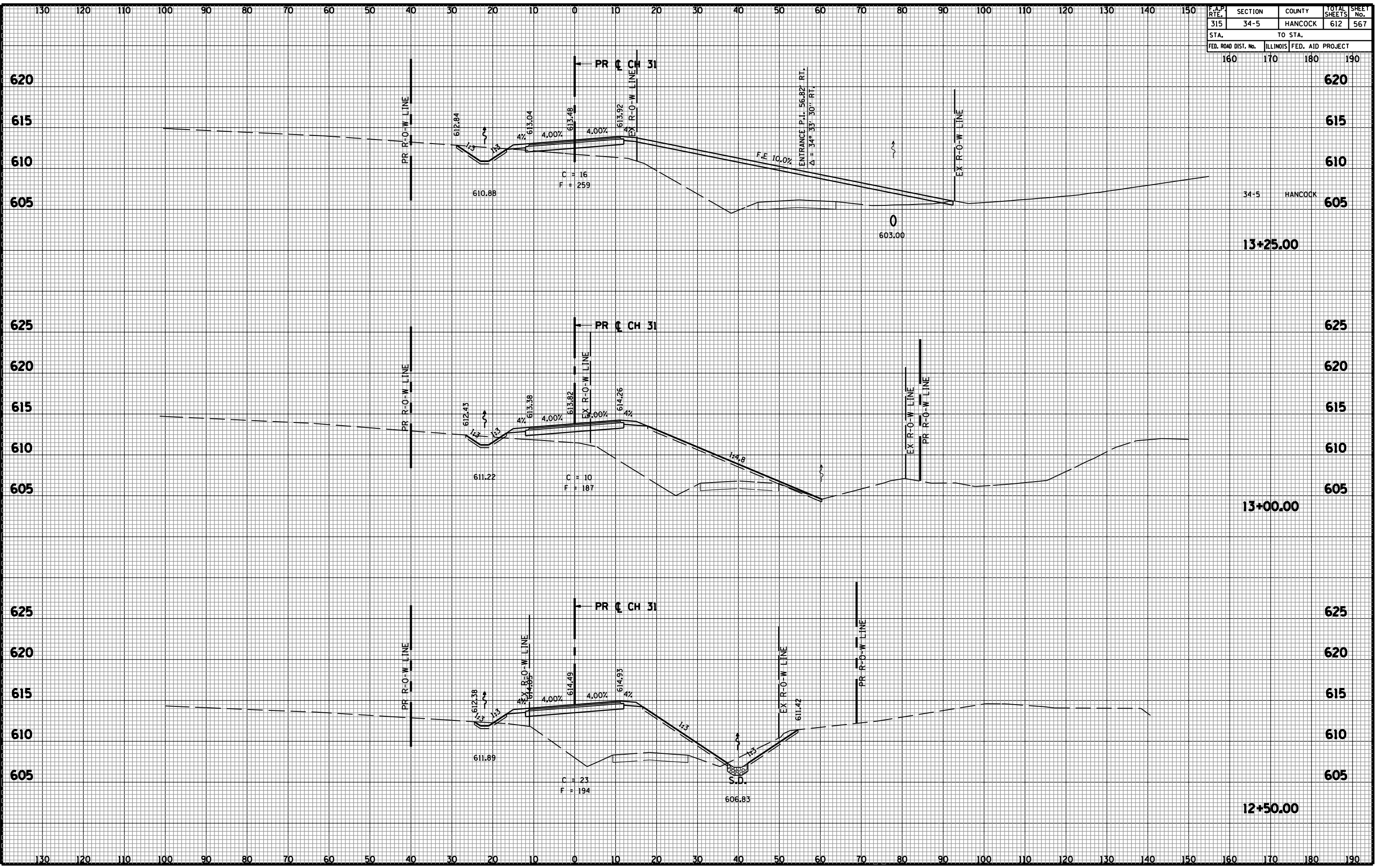
ORIGINAL SURVEY	BY	DATE
SURVEYED		
PLOTTED		
NOTE BOOK		
AREAS CHECKED		
AREAS CHECKED		



F.A.P. RTE.	SECTION	COUNTY	TOTAL SHEETS	SHEET No.
315	34-5	HANCOCK	612	567
STA.		TO STA.		
FED. ROAD DIST. No.	ILLINOIS	FED. AID PROJECT		
160	170	180	190	

FINAL SURVEY	SURVEYED	BY	DATE
NOTE BOOK	PLOTTED		
No.	TEMPLATE		
	AREAS CHECKED		
	AREAS CHECKED		

ORIGINAL SURVEY	SURVEYED	BY	DATE
NOTE BOOK	PLOTTED		
No.	TEMPLATE		
	AREAS CHECKED		
	AREAS CHECKED		



F.A.P. RTE.	SECTION	COUNTY	TOTAL SHEETS	SHEET No.
315	34-5	HANCOCK	612	568
STA.		TO STA.		
FED. ROAD DIST. No.	ILLINOIS	FED. AID PROJECT		
160	170	180	190	

FINAL SURVEY	SURVEYED	BY	DATE
NOTE BOOK	PLOTTED		
No.	TEMPLATE		
	AREAS CHECKED		
	AREAS CHECKED		

ORIGINAL SURVEY	SURVEYED	BY	DATE
NOTE BOOK	PLOTTED		
No.	TEMPLATE		
	AREAS CHECKED		
	AREAS CHECKED		



F.A.P. RTE.	SECTION	COUNTY	TOTAL SHEETS	SHEET No.
315	34-5	HANCOCK	612	569
STA.		TO STA.		
FED. ROAD DIST. No.	ILLINOIS	FED. AID PROJECT		
160	170	180	190	

FINAL SURVEY	BY	DATE
SURVEY PLOTTED		
NOTE BOOK		
AREAS CHECKED		
AREAS CHECKED		

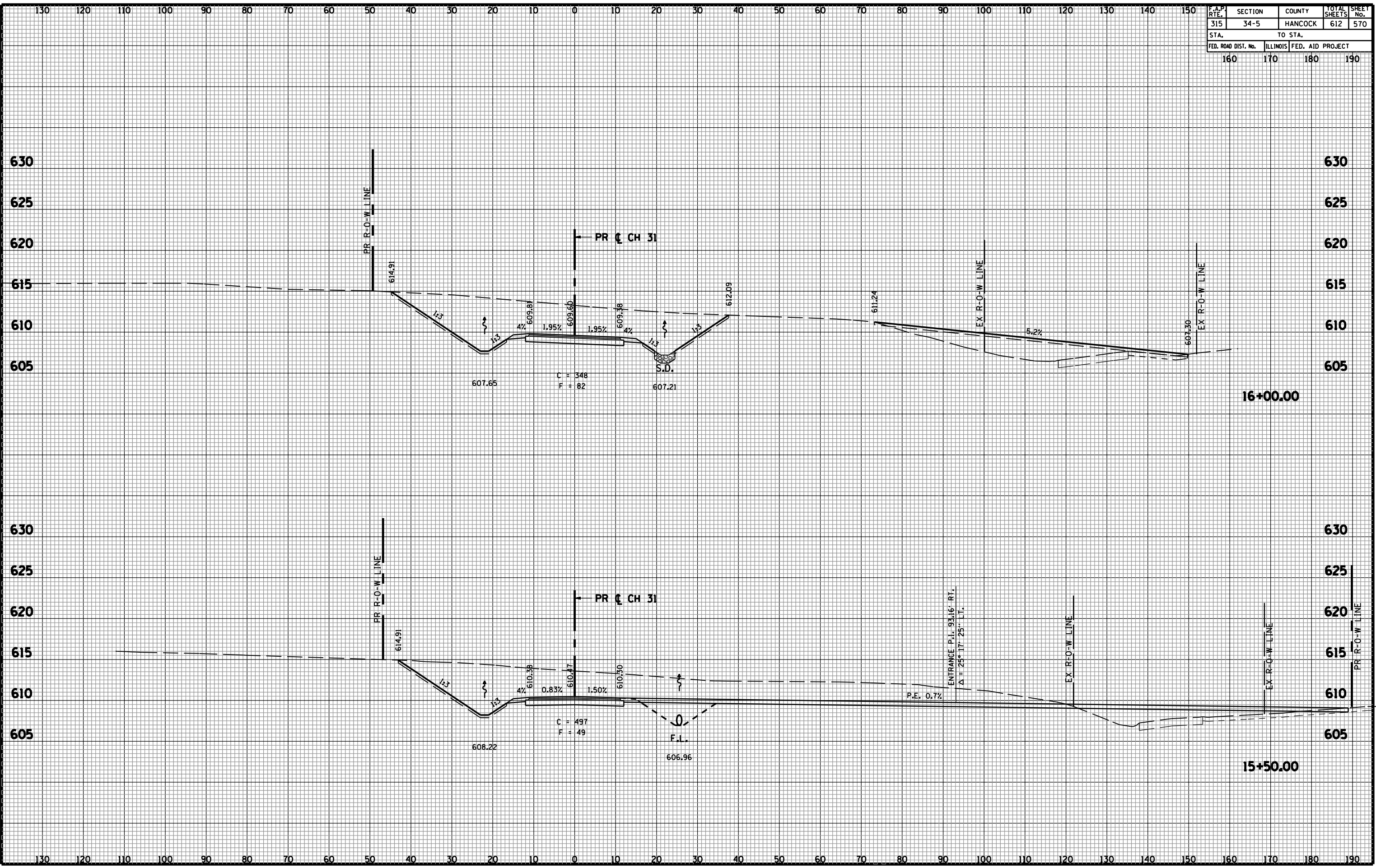
ORIGINAL SURVEY	BY	DATE
SURVEY PLOTTED		
NOTE BOOK		
AREAS CHECKED		
AREAS CHECKED		



F.A.P. RTE.	SECTION	COUNTY	TOTAL SHEETS	SHEET No.
315	34-5	HANCOCK	612	570
STA.		TO STA.		
FED. ROAD DIST. No.	ILLINOIS	FED. AID PROJECT		
160	170	180	190	

FINAL SURVEY	BY	DATE
SURVEY PLOTTED		
NOTE BOOK		
AREAS CHECKED		
AREAS CHECKED		

ORIGINAL SURVEY	BY	DATE
SURVEY PLOTTED		
NOTE BOOK		
AREAS CHECKED		
AREAS CHECKED		

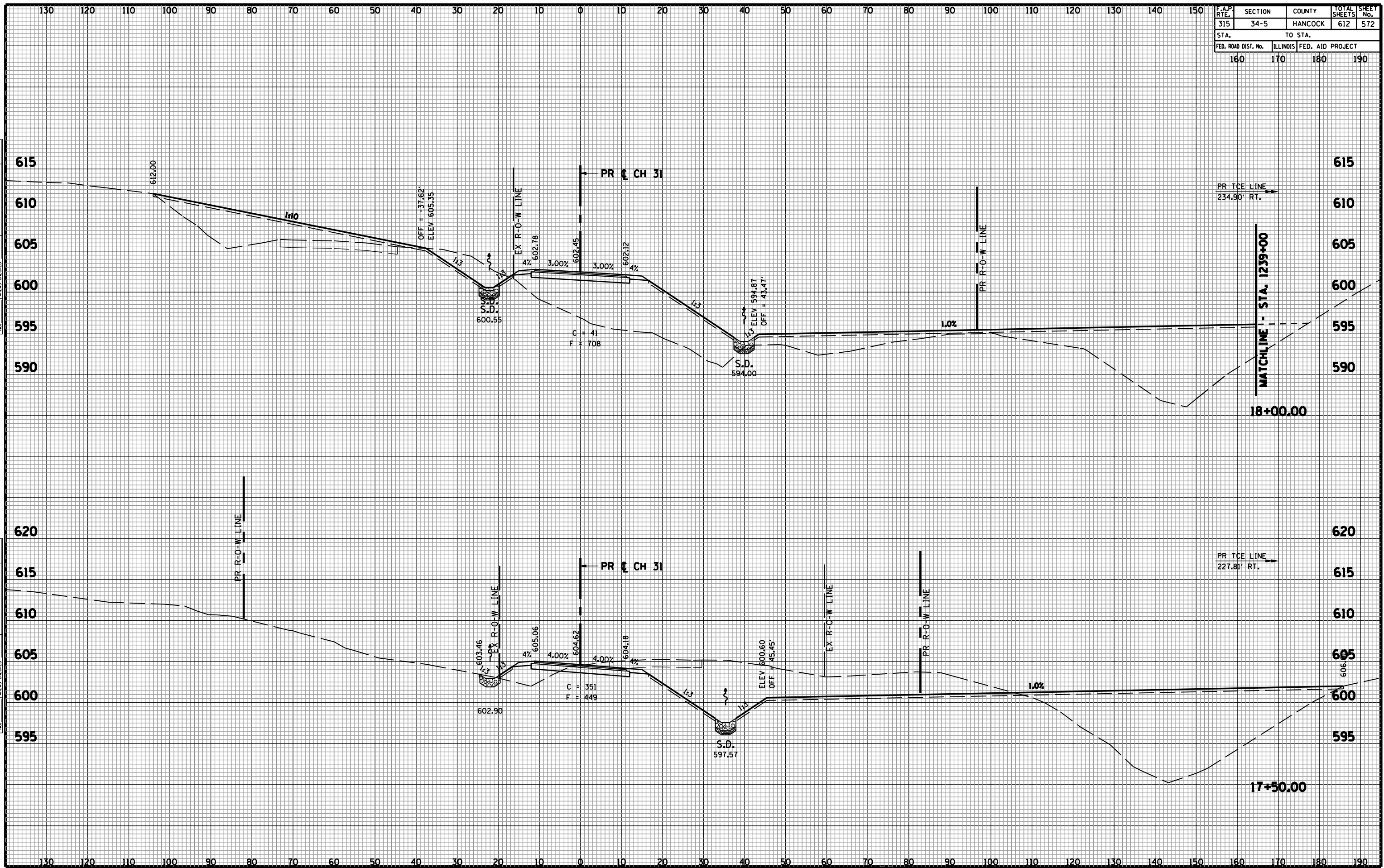




F.A.P. RTE.	SECTION	COUNTY	TOTAL SHEETS	SHEET No.
315	34-5	HANCOCK	612	572
STA.		TO STA.		
FED. ROAD DIST. No.	ILLINOIS	FED. AID PROJECT		
160	170	180	190	

FINAL SURVEY	BY	DATE
SURVEYED		
PLOTTED		
NOTE BOOK		
TEMPLATE		
AREAS CHECKED		
AREAS CHECKED		

ORIGINAL SURVEY	BY	DATE
SURVEYED		
PLOTTED		
NOTE BOOK		
TEMPLATE		
AREAS CHECKED		
AREAS CHECKED		

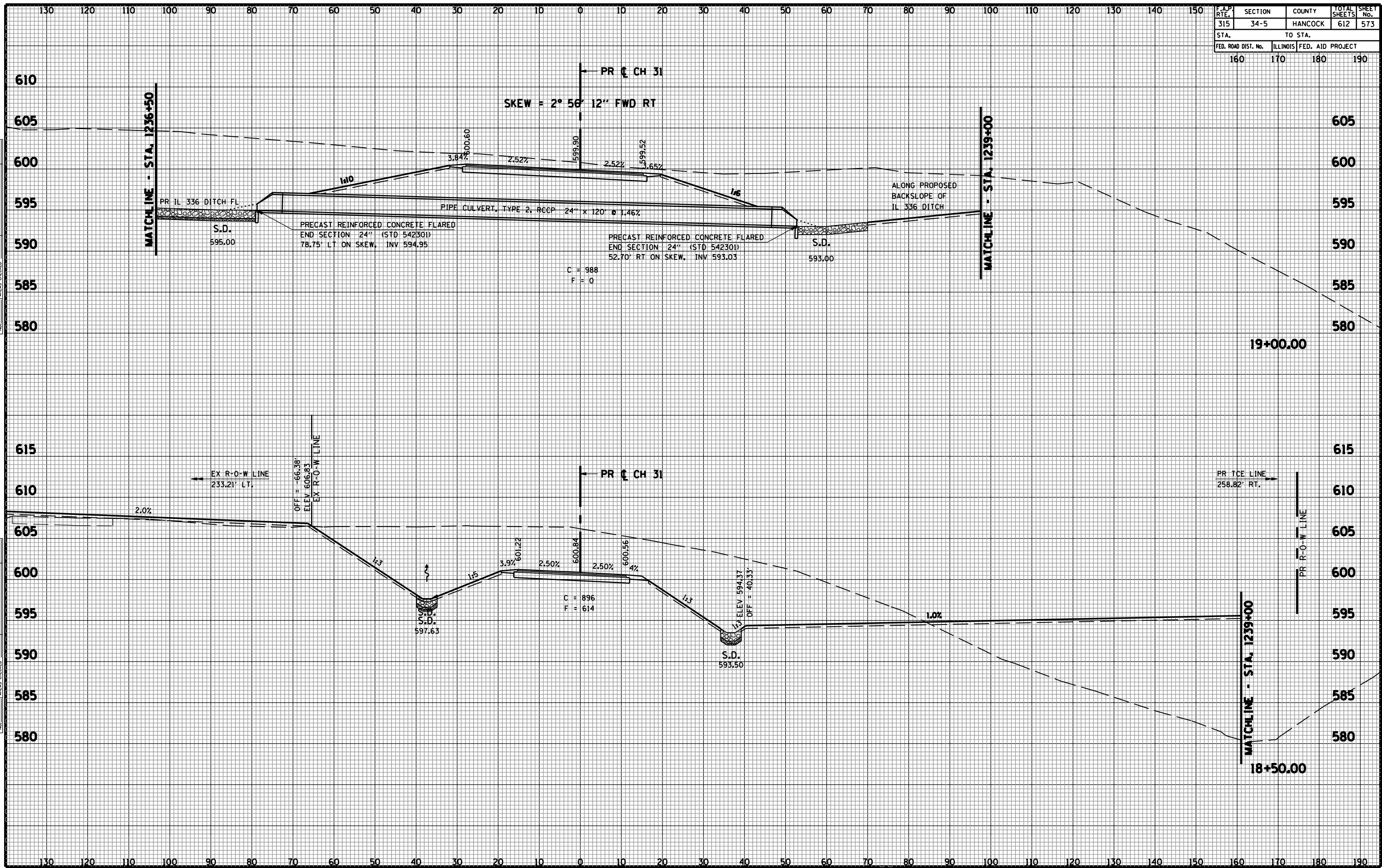




F.A.P. RTE.	SECTION	COUNTY	TOTAL SHEETS	SHEET No.
315	34-5	HANCOCK	612	573
STA.		TO STA.		
FED. ROAD DIST. No.	ILLINOIS	FED. AID PROJECT		
160	170	180	190	

FINAL SURVEY	BY	DATE
SURVEYED		
PLOTTED		
TEMPLATE		
AREAS CHECKED		
AREAS CHECKED		
NO.		

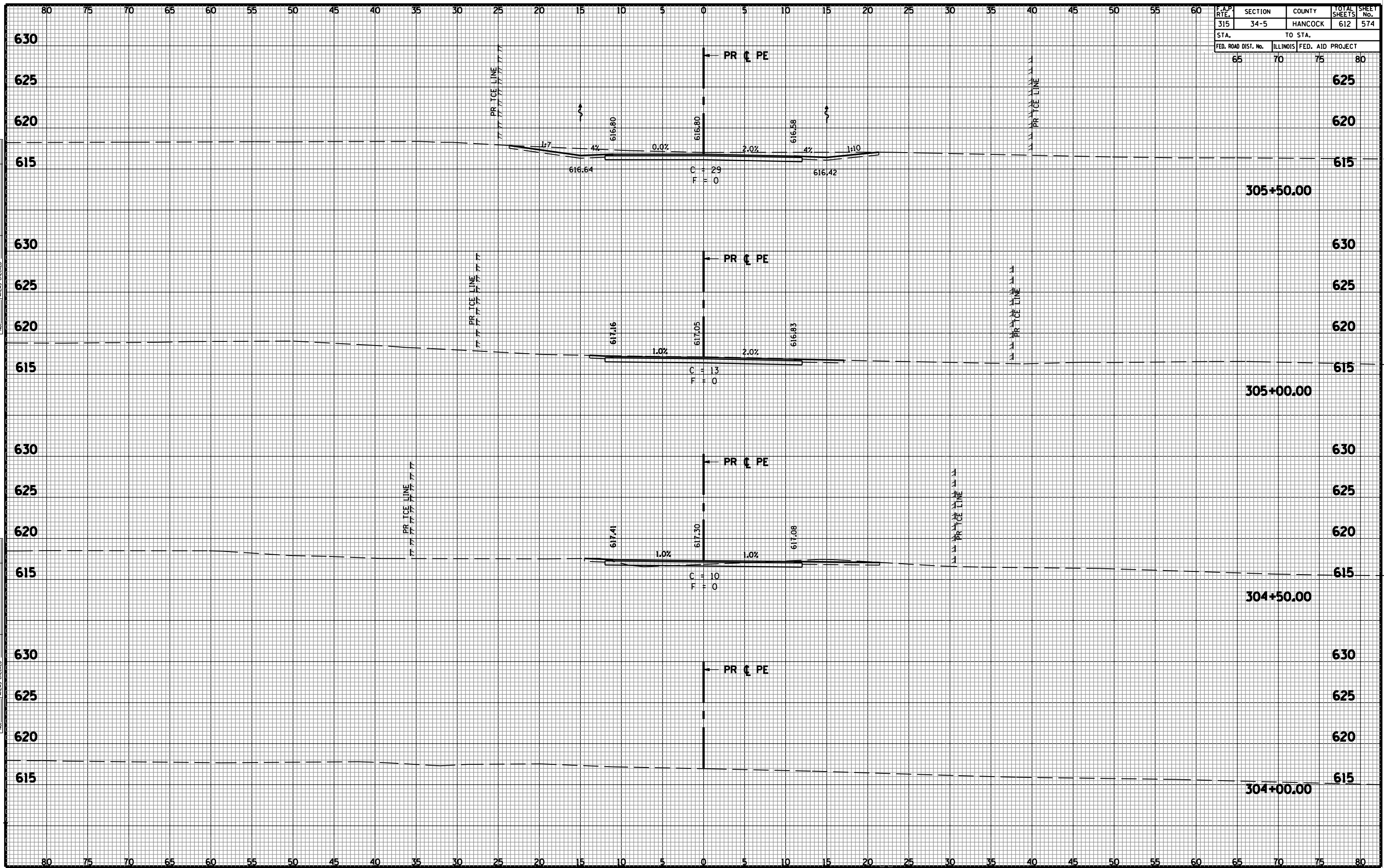
ORIGINAL SURVEY	BY	DATE
SURVEYED		
PLOTTED		
TEMPLATE		
AREAS CHECKED		
AREAS CHECKED		
NO.		



F.A.P. RTE.	SECTION	COUNTY	TOTAL SHEETS	SHEET No.
315	34-5	HANCOCK	612	574
STA. TO STA.			65 70 75 80	
FED. ROAD DIST. No.		ILLINOIS	FED. AID PROJECT	

FINAL SURVEY	DATE
SURVEYED	BY
PLOTTED	
TEMPLATE	
AREAS CHECKED	
AREAS CHECKED	

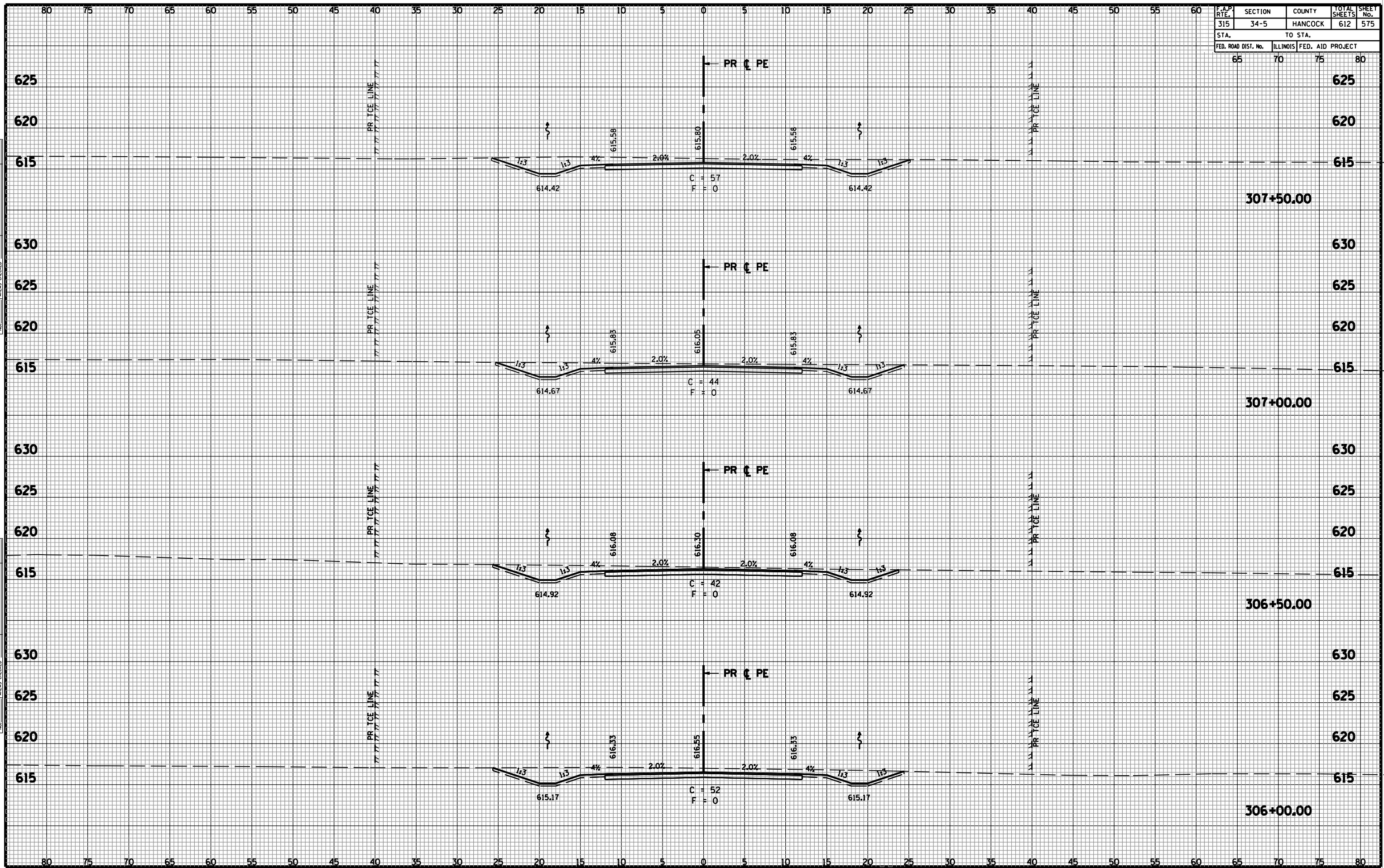
ORIGINAL SURVEY	DATE
SURVEYED	BY
PLOTTED	
TEMPLATE	
AREAS CHECKED	
AREAS CHECKED	



F.A.P. RTE.	SECTION	COUNTY	TOTAL SHEETS	SHEET No.
315	34-5	HANCOCK	612	575
STA.		TO STA.		
65		70 75 80		
FED. ROAD DIST. No.	ILLINOIS	FED. AID PROJECT		

FINAL SURVEY	DATE
SURVEYED	BY
PLOTTED	
TEMPLATE	
AREAS CHECKED	
AREAS CHECKED	

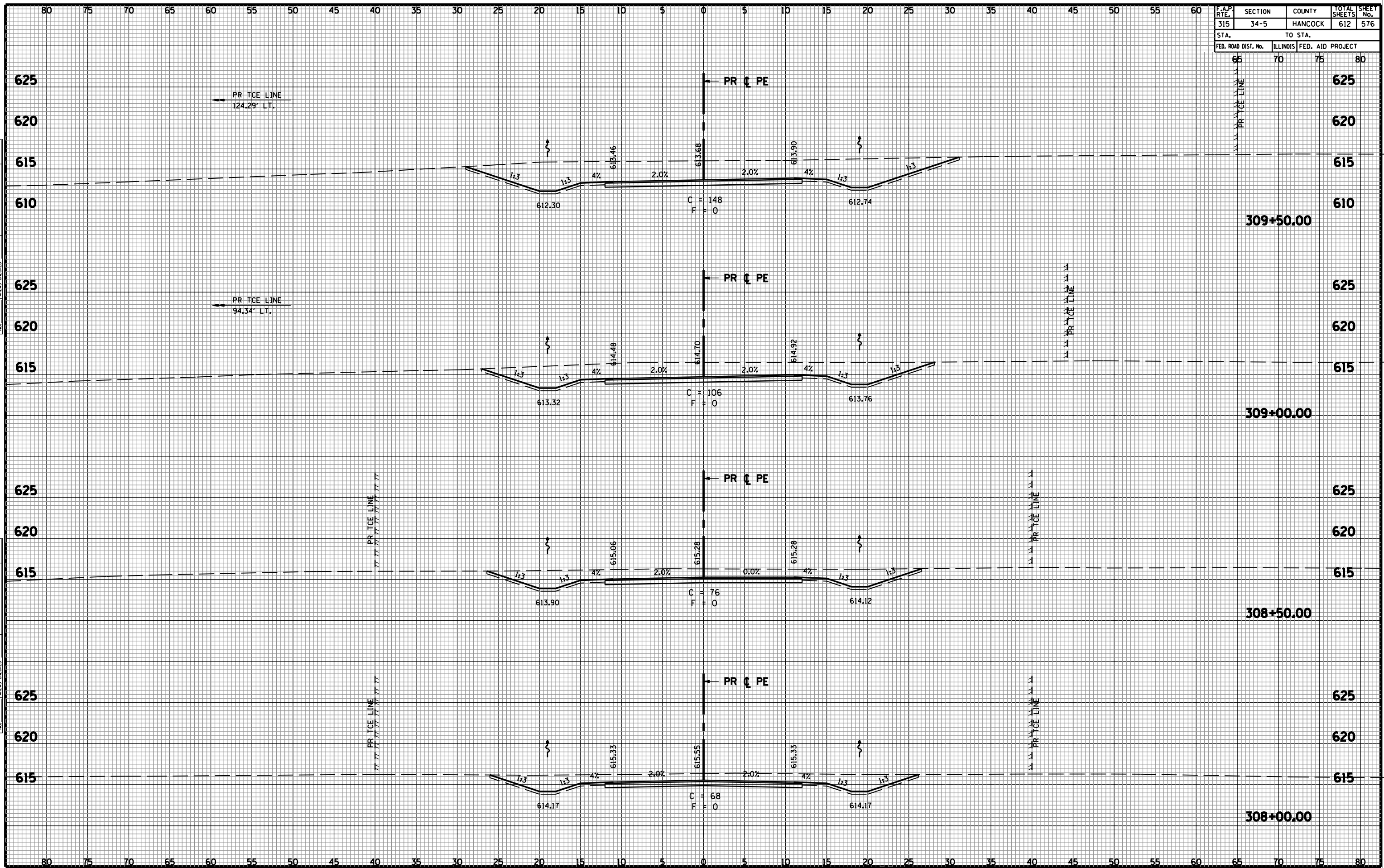
ORIGINAL SURVEY	DATE
SURVEYED	BY
PLOTTED	
TEMPLATE	
AREAS CHECKED	
AREAS CHECKED	



F.A.P. RTE.	SECTION	COUNTY	TOTAL SHEETS	SHEET No.
315	34-5	HANCOCK	612	576
STA. TO STA.			FED. ROAD DIST. No. ILLINOIS FED. AID PROJECT	
			65	70

FINAL SURVEY	BY	DATE
SURVEYED		
PLOTTED		
TEMPLATE		
AREAS CHECKED		
AREAS CHECKED		

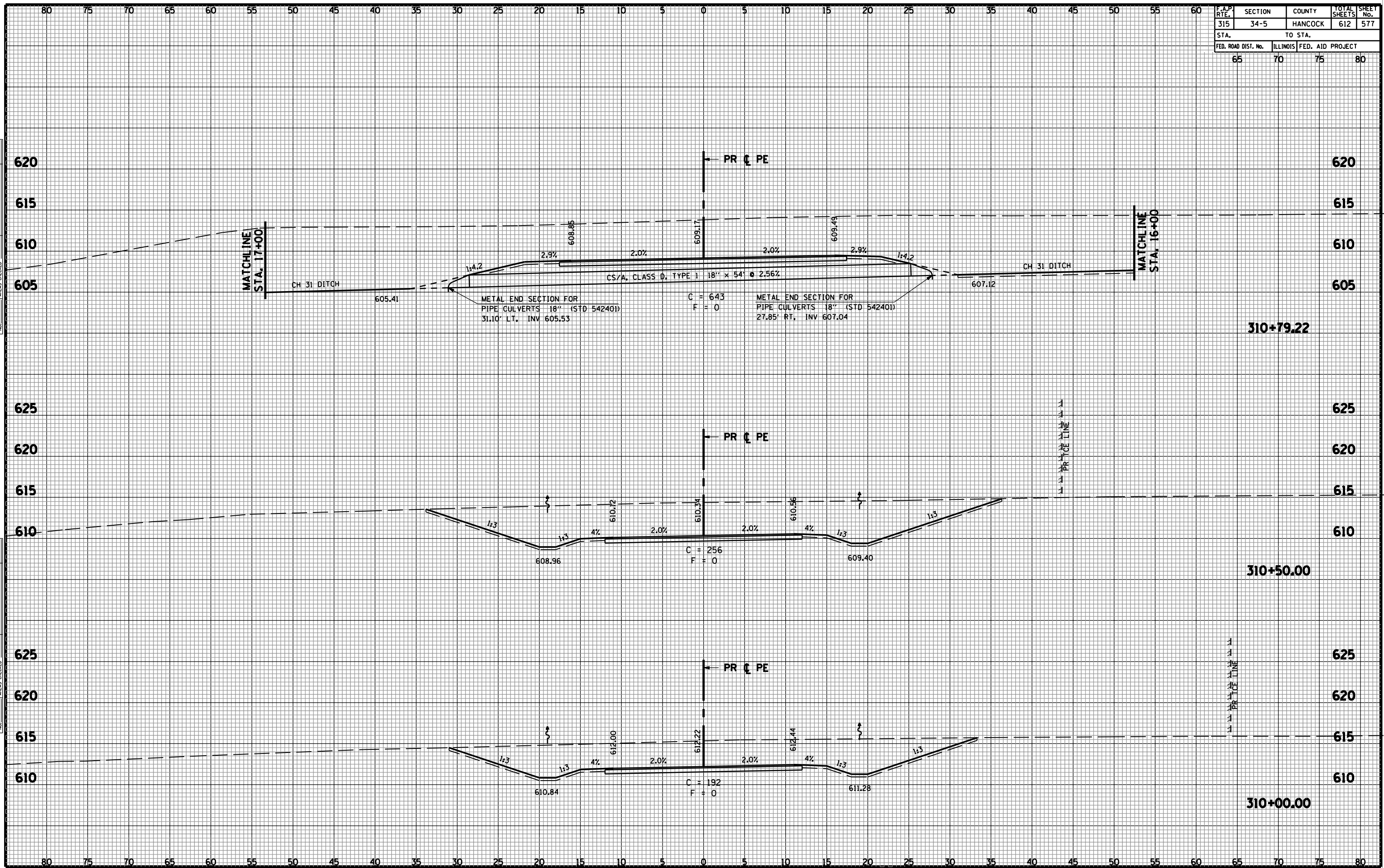
ORIGINAL SURVEY	BY	DATE
SURVEYED		
PLOTTED		
TEMPLATE		
AREAS CHECKED		
AREAS CHECKED		



F.A.P. RTE.	SECTION	COUNTY	TOTAL SHEETS	SHEET No.
315	34-5	HANCOCK	612	577
STA.		TO STA.		
FED. ROAD DIST. No.	ILLINOIS	FED. AID PROJECT		
65	70	75	80	

FINAL SURVEY	BY	DATE
SURVEYED		
PLOTTED		
TEMPLATE		
AREAS CHECKED		
AREAS CHECKED		

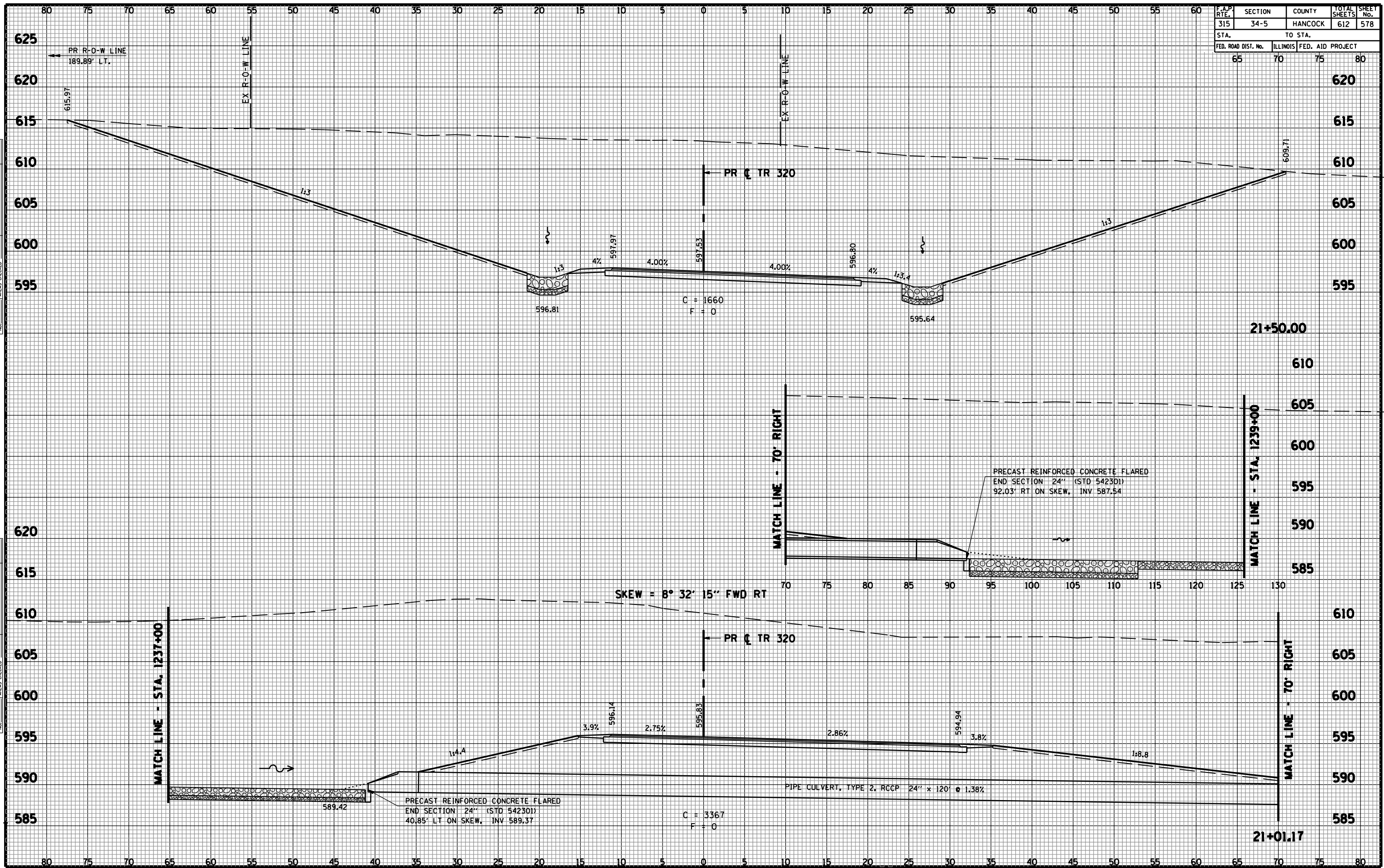
ORIGINAL SURVEY	BY	DATE
SURVEYED		
PLOTTED		
TEMPLATE		
AREAS CHECKED		
AREAS CHECKED		



F.A.P. RTE.	SECTION	COUNTY	TOTAL SHEETS	SHEET No.
315	34-5	HANCOCK	612	578
STA.		TO STA.		
FED. ROAD DIST. No.		ILLINOIS	FED. AID PROJECT	
65		70	75	80

FINAL SURVEY	BY	DATE
SURVEY PLOTTED		
NOTE BOOK		
AREAS CHECKED		
AREAS CHECKED		

ORIGINAL SURVEY	BY	DATE
SURVEY PLOTTED		
NOTE BOOK		
AREAS CHECKED		
AREAS CHECKED		

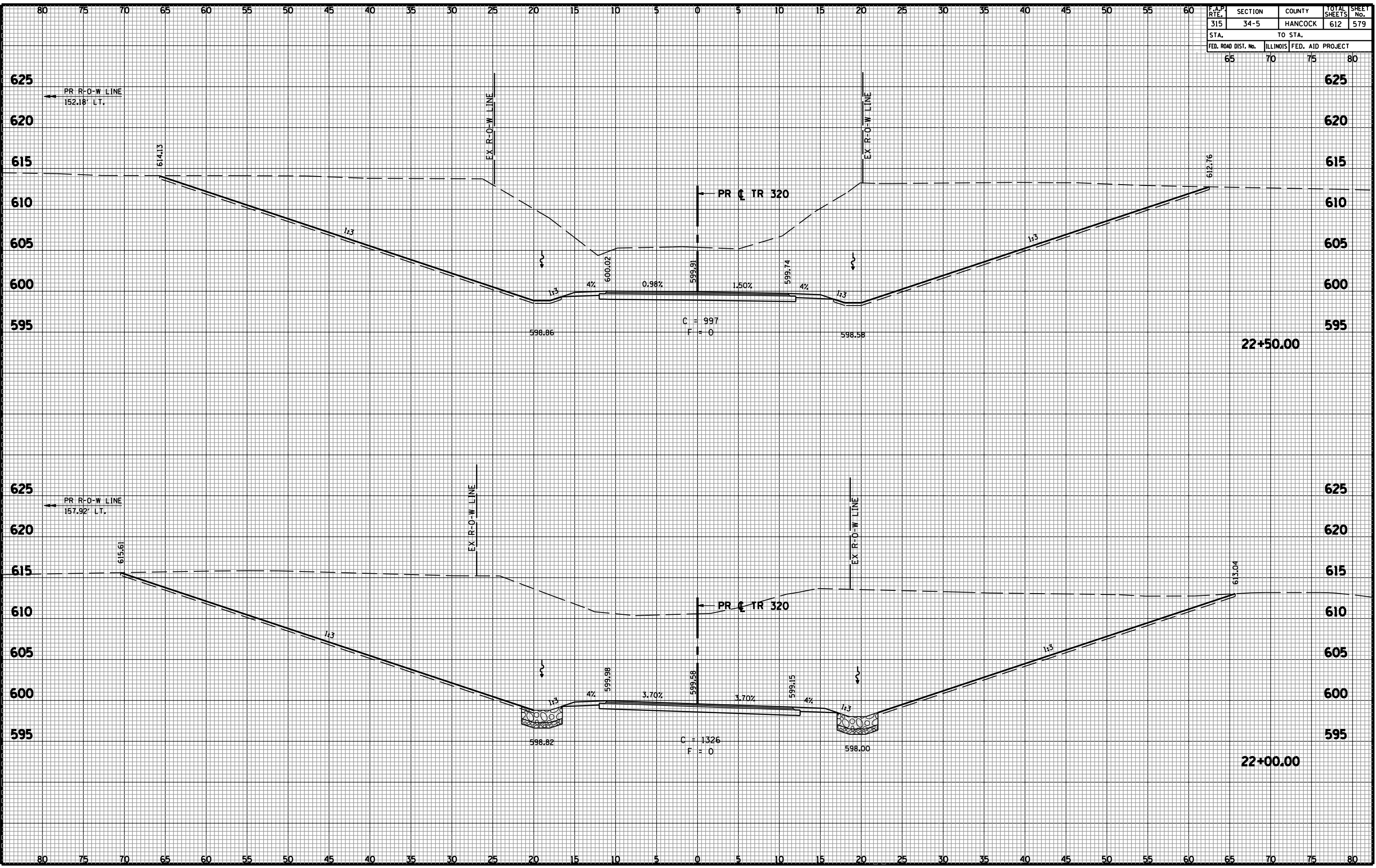


CROSS SECTIONS - TR 320

F.A.P. RTE.	SECTION	COUNTY	TOTAL SHEETS	SHEET No.
315	34-5	HANCOCK	612	579
STA.		TO STA.		
FED. ROAD DIST. No.		ILLINOIS	FED. AID PROJECT	
65		70	75	80

FINAL SURVEY	SURVEYED	DATE
NOTE BOOK	PLOTTED	BY
No.	TEMPLATE	
	AREAS CHECKED	
	AREAS CHECKED	

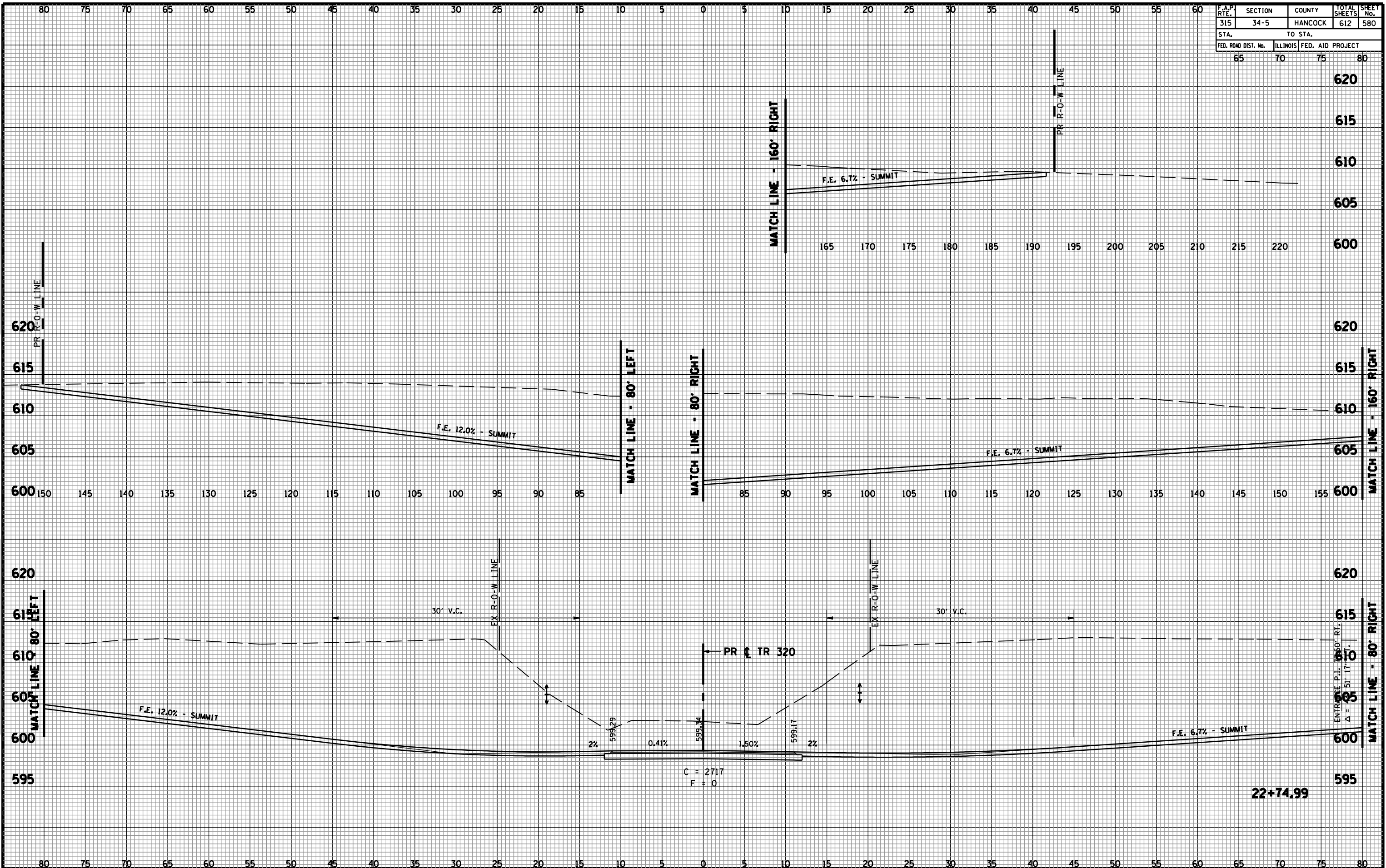
ORIGINAL SURVEY	SURVEYED	DATE
NOTE BOOK	PLOTTED	BY
No.	TEMPLATE	
	AREAS CHECKED	
	AREAS CHECKED	



F.A.P. RTE.	SECTION	COUNTY	TOTAL SHEETS	SHEET No.
315	34-5	HANCOCK	612	580
STA.		TO STA.		
FED. ROAD DIST. No.		ILLINOIS	FED. AID PROJECT	
65		70	75	80

FINAL SURVEY	BY	DATE
SURVEYED		
PLOTTED		
NOTE BOOK		
TEMPLATE		
AREAS CHECKED		
AREAS CHECKED		

ORIGINAL SURVEY	BY	DATE
SURVEYED		
PLOTTED		
NOTE BOOK		
TEMPLATE		
AREAS CHECKED		
AREAS CHECKED		



C = 2717  
F = 0

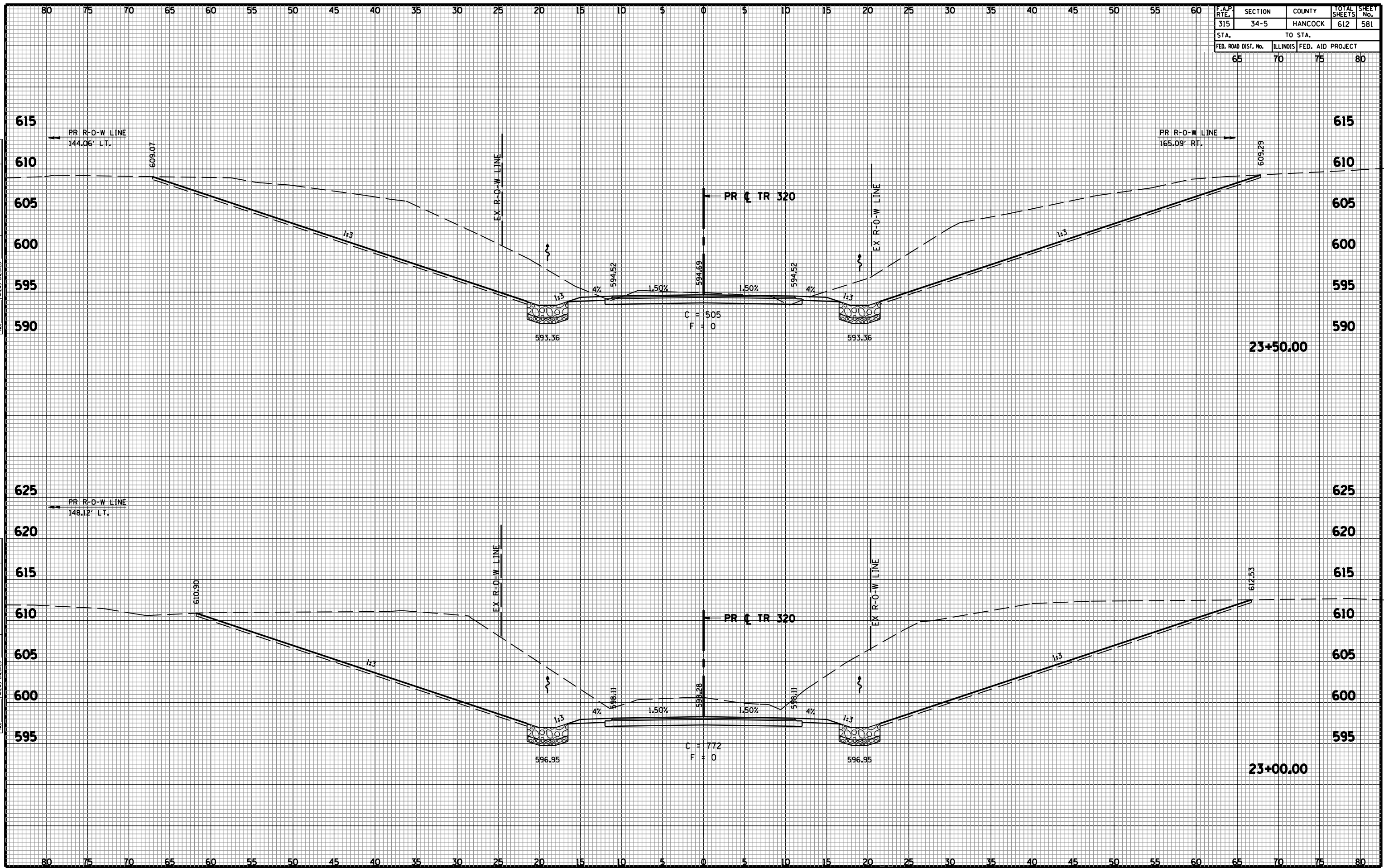
22+74.99



F.A.P. RTE.	SECTION	COUNTY	TOTAL SHEETS	SHEET No.
315	34-5	HANCOCK	612	581
STA.		TO STA.		
FED. ROAD DIST. No.		ILLINOIS	FED. AID PROJECT	
65		70	75	80

FINAL SURVEY	SURVEYED	DATE
NOTE BOOK	PLOTTED	BY
No.	TEMPLATE	
	AREAS CHECKED	
	AREAS CHECKED	

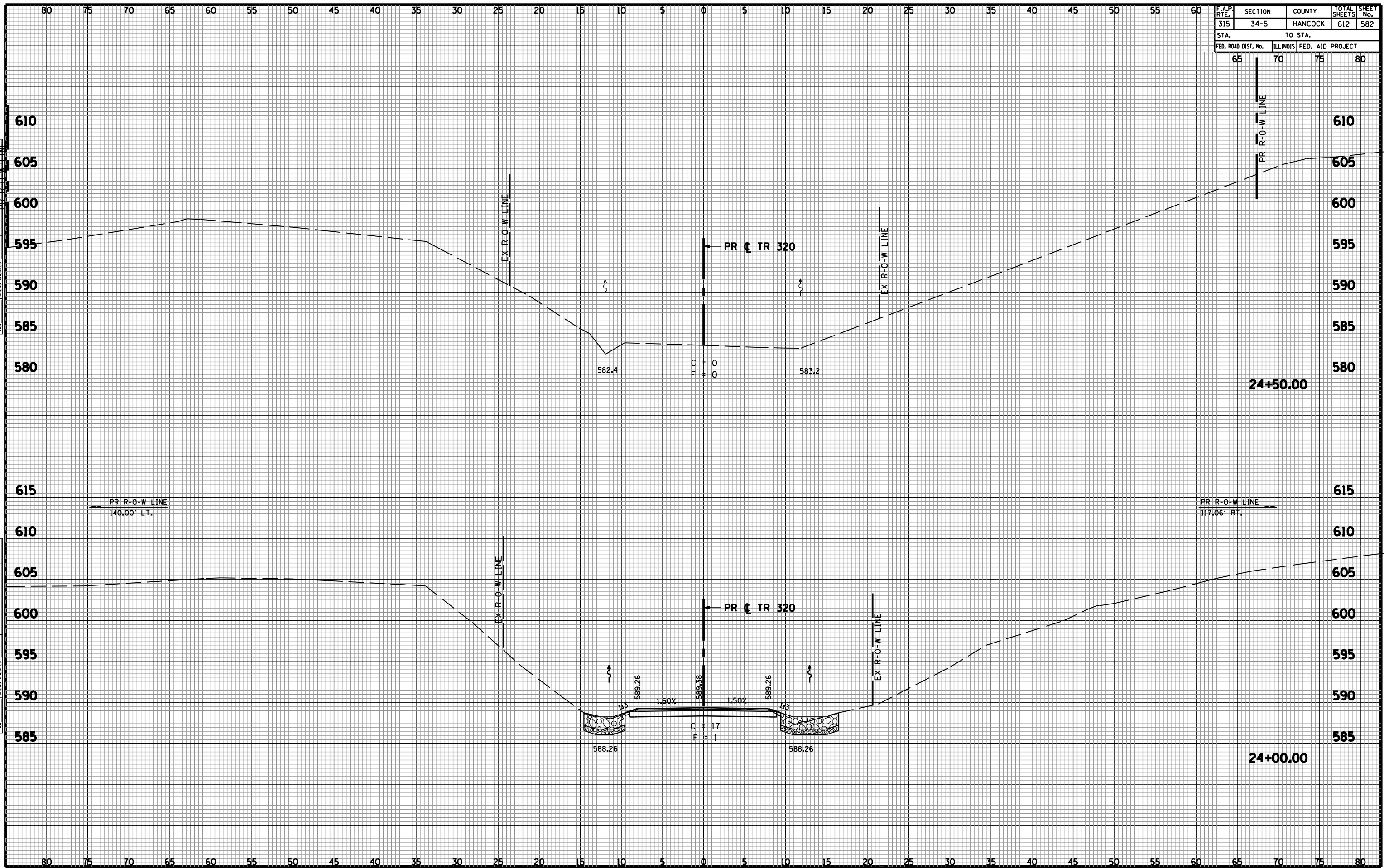
ORIGINAL SURVEY	SURVEYED	DATE
NOTE BOOK	PLOTTED	BY
No.	TEMPLATE	
	AREAS CHECKED	
	AREAS CHECKED	



F.A.P. RTE.	SECTION	COUNTY	TOTAL SHEETS	SHEET No.
315	34-5	HANCOCK	612	582
STA.		TO STA.		
FED. ROAD DIST. No.	ILLINOIS	FED. AID PROJECT		

FINAL SURVEY	SURVEYED	BY	DATE
NOTE BOOK	PLOTTED		
No.	TEMPLATE		
	AREAS CHECKED		
	AREAS CHECKED		

ORIGINAL SURVEY	SURVEYED	BY	DATE
NOTE BOOK	PLOTTED		
No.	TEMPLATE		
	AREAS CHECKED		
	AREAS CHECKED		



F.A.P. RTE.	SECTION	COUNTY	TOTAL SHEETS	SHEET No.
315	34-5	HANCOCK	612	583
STA.		TO STA.		
FED. ROAD DIST. No.	ILLINOIS	FED. AID PROJECT		
130	140	150	160	

FINAL SURVEY	BY	DATE
SURVEYED		
PLOTTED		
NOTE BOOK		
NO.		
AREAS CHECKED		
AREAS CHECKED		

ORIGINAL SURVEY	BY	DATE
SURVEYED		
PLOTTED		
NOTE BOOK		
NO.		
AREAS CHECKED		
AREAS CHECKED		

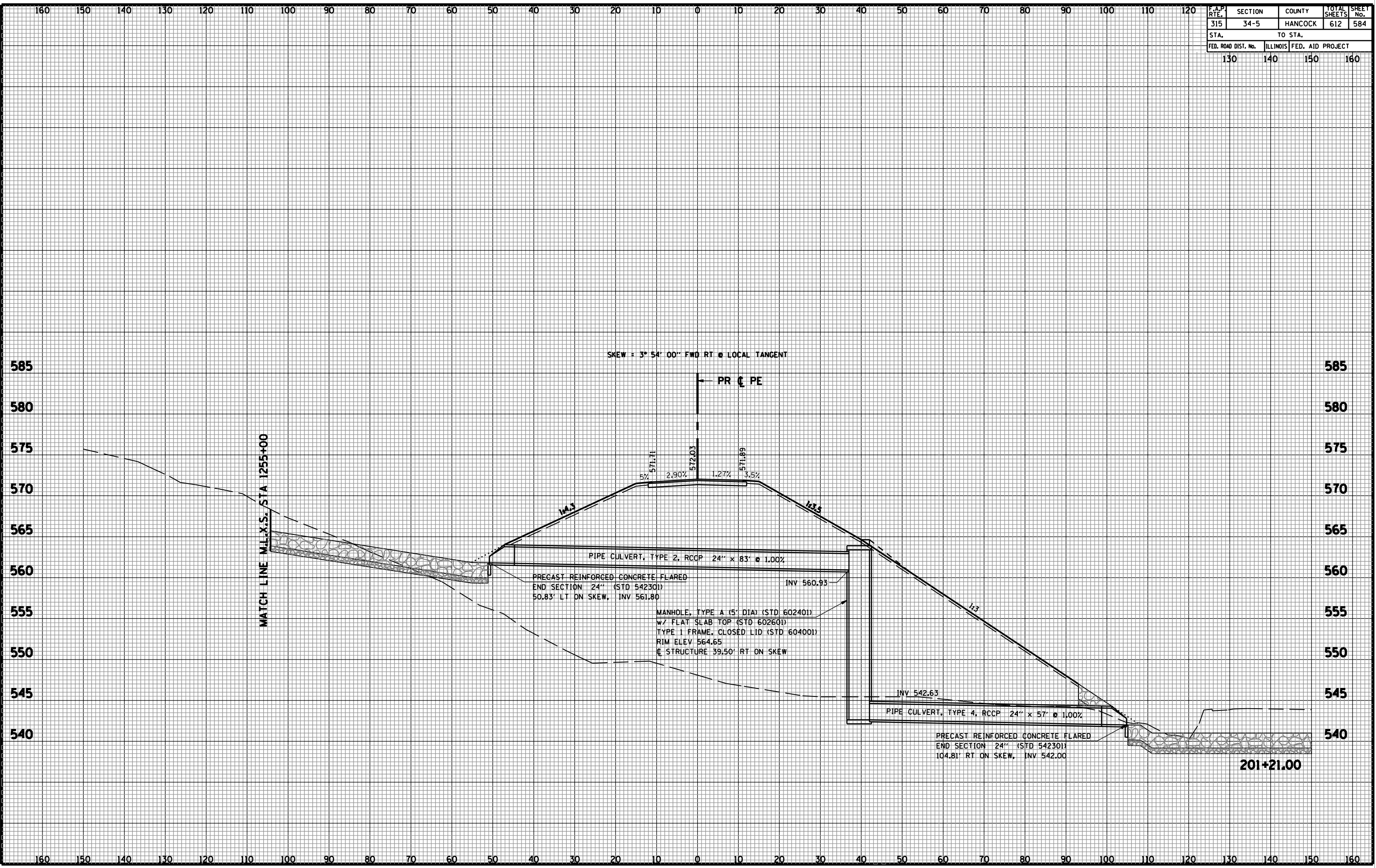


CROSS SECTIONS - PE RT STA 1254+00 ML

F.A.P. RTE.	SECTION	COUNTY	TOTAL SHEETS	SHEET No.
315	34-5	HANCOCK	612	584
STA.		TO STA.		
FED. ROAD DIST. No.	ILLINOIS	FED. AID PROJECT		
130	140	150	160	

FINAL SURVEY	SURVEYED	DATE
NOTE BOOK	PLOTTED	
No.	TEMPLATE	
	AREAS CHECKED	
	AREAS CHECKED	

ORIGINAL SURVEY	SURVEYED	DATE
NOTE BOOK	PLOTTED	
No.	TEMPLATE	
	AREAS CHECKED	
	AREAS CHECKED	

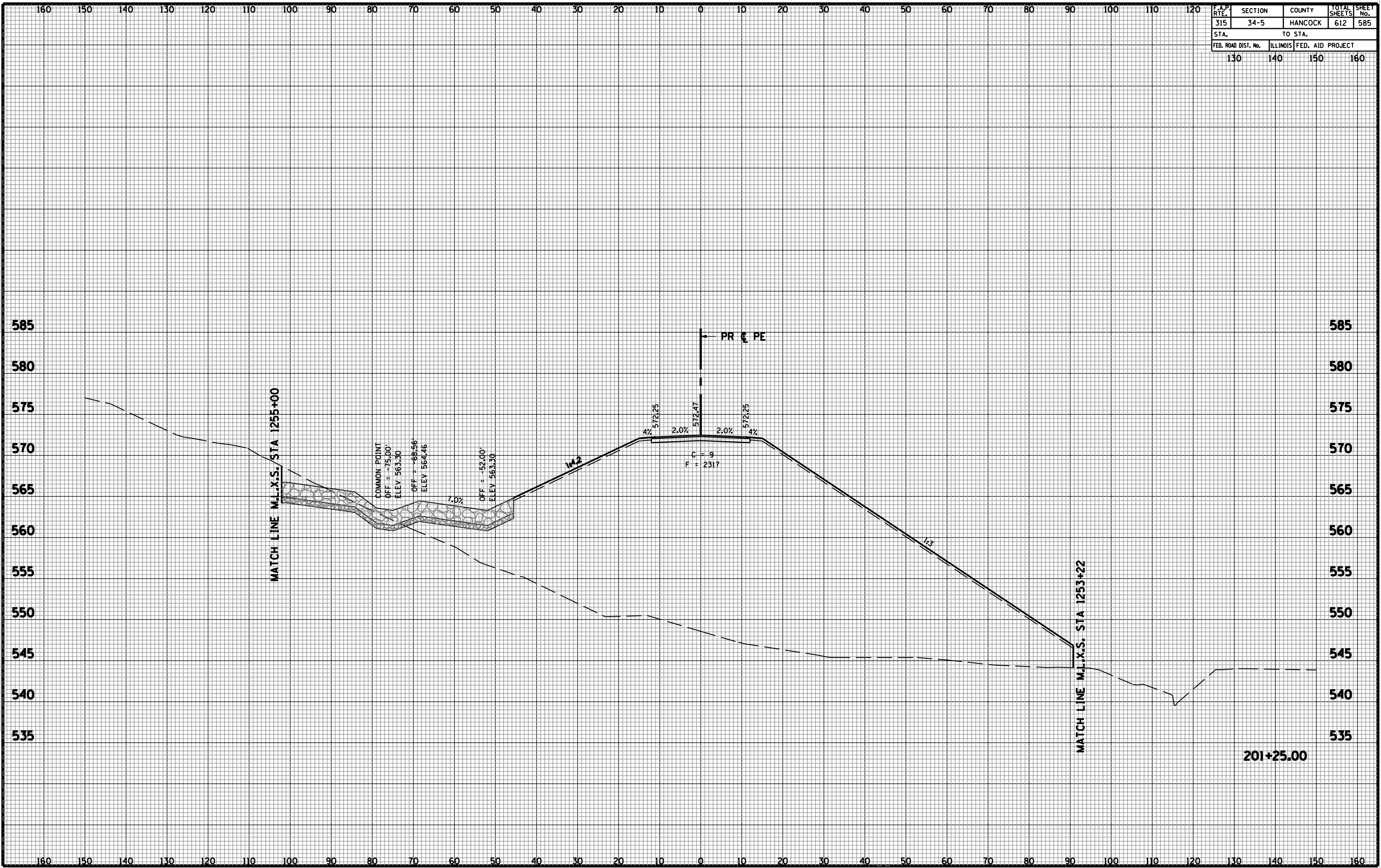


CULVERT PROFILE - PE STA 201+21

F.A.P. RTE.	SECTION	COUNTY	TOTAL SHEETS	SHEET No.
315	34-5	HANCOCK	612	585
STA.		TO STA.		
FED. ROAD DIST. No.	ILLINOIS	FED. AID PROJECT		
130	140	150	160	

FINAL SURVEY	SURVEYED	BY	DATE
NOTE BOOK	PLOTTED		
No.	TEMPLATE		
	AREAS CHECKED		
	AREAS CHECKED		

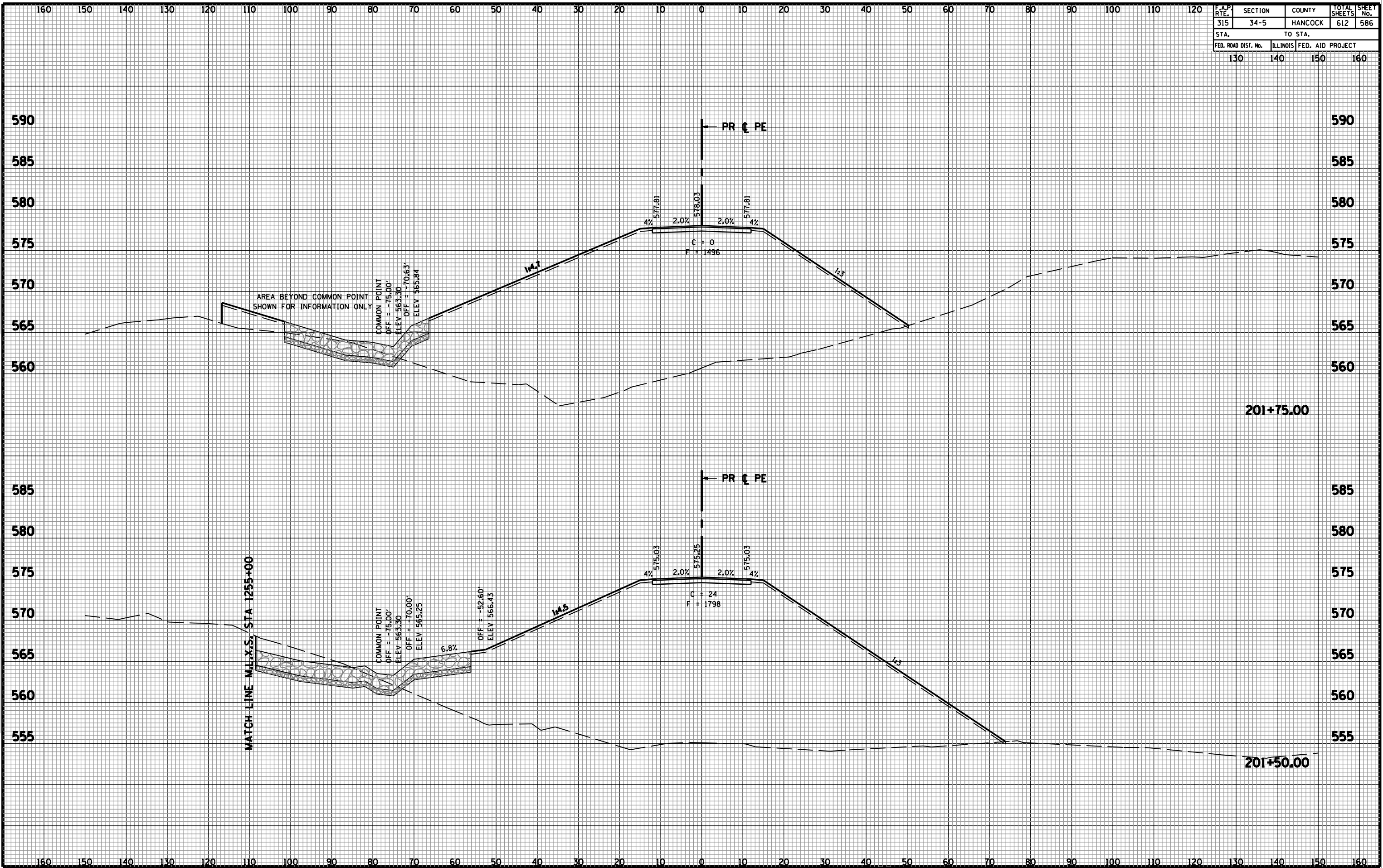
ORIGINAL SURVEY	SURVEYED	BY	DATE
NOTE BOOK	PLOTTED		
No.	TEMPLATE		
	AREAS CHECKED		
	AREAS CHECKED		



F.A.P. RTE.	SECTION	COUNTY	TOTAL SHEETS	SHEET No.
315	34-5	HANCOCK	612	586
STA.		TO STA.		
FED. ROAD DIST. No.	ILLINOIS	FED. AID PROJECT		
130	140	150	160	

FINAL SURVEY	BY	DATE
SURVEYED		
PLOTTED		
NOTE BOOK		
TEMPLE		
AREAS CHECKED		
AREAS CHECKED		

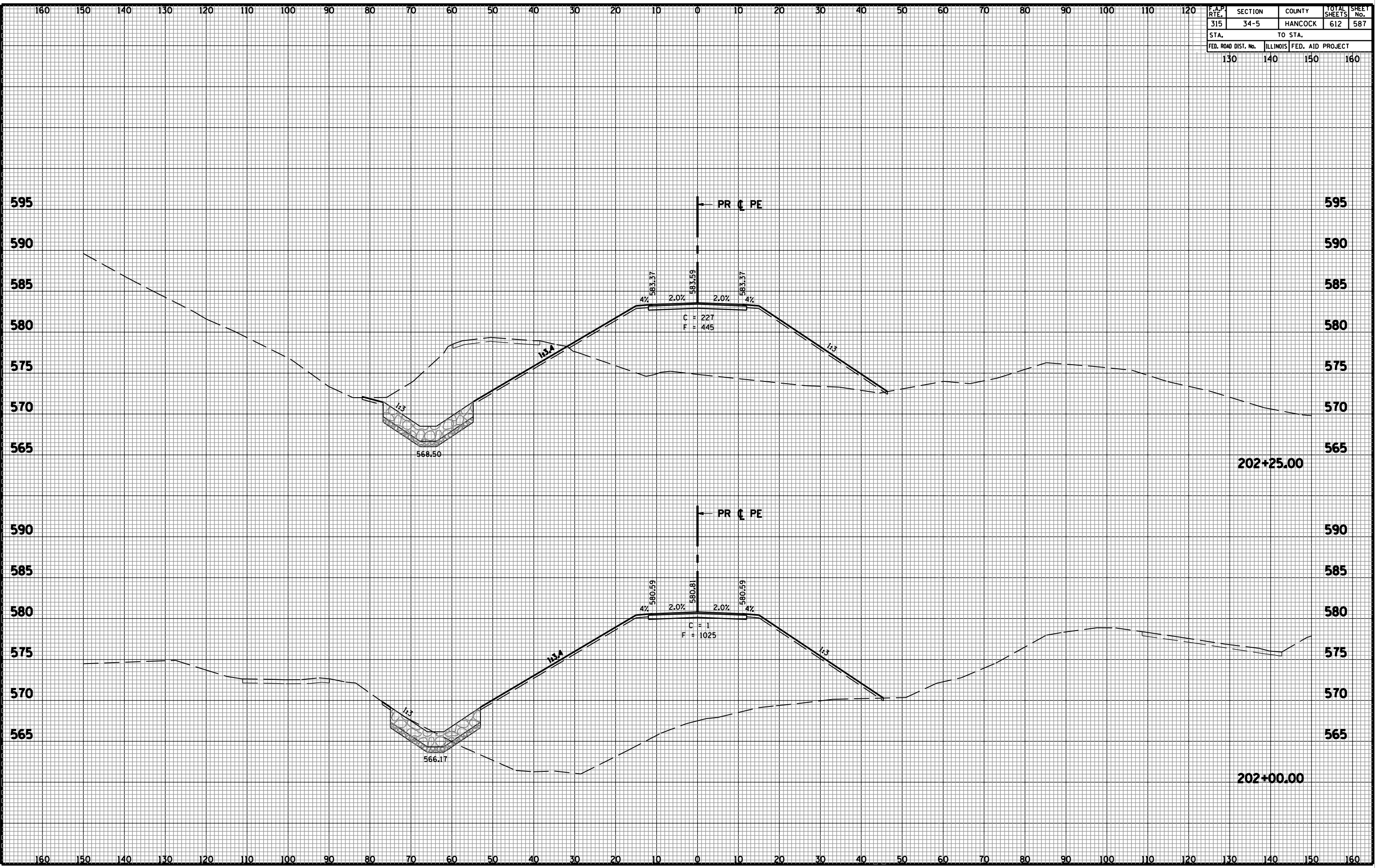
ORIGINAL SURVEY	BY	DATE
SURVEYED		
PLOTTED		
NOTE BOOK		
TEMPLE		
AREAS CHECKED		
AREAS CHECKED		



F.A.P. RTE.	SECTION	COUNTY	TOTAL SHEETS	SHEET No.
315	34-5	HANCOCK	612	587
STA.		TO STA.		
FED. ROAD DIST. No.	ILLINOIS	FED. AID PROJECT		
130	140	150	160	

FINAL SURVEY	BY	DATE
SURVEYED		
PLOTTED		
NOTE BOOK		
NO.		
AREAS CHECKED		
AREAS CHECKED		

ORIGINAL SURVEY	BY	DATE
SURVEYED		
PLOTTED		
NOTE BOOK		
NO.		
AREAS CHECKED		
AREAS CHECKED		

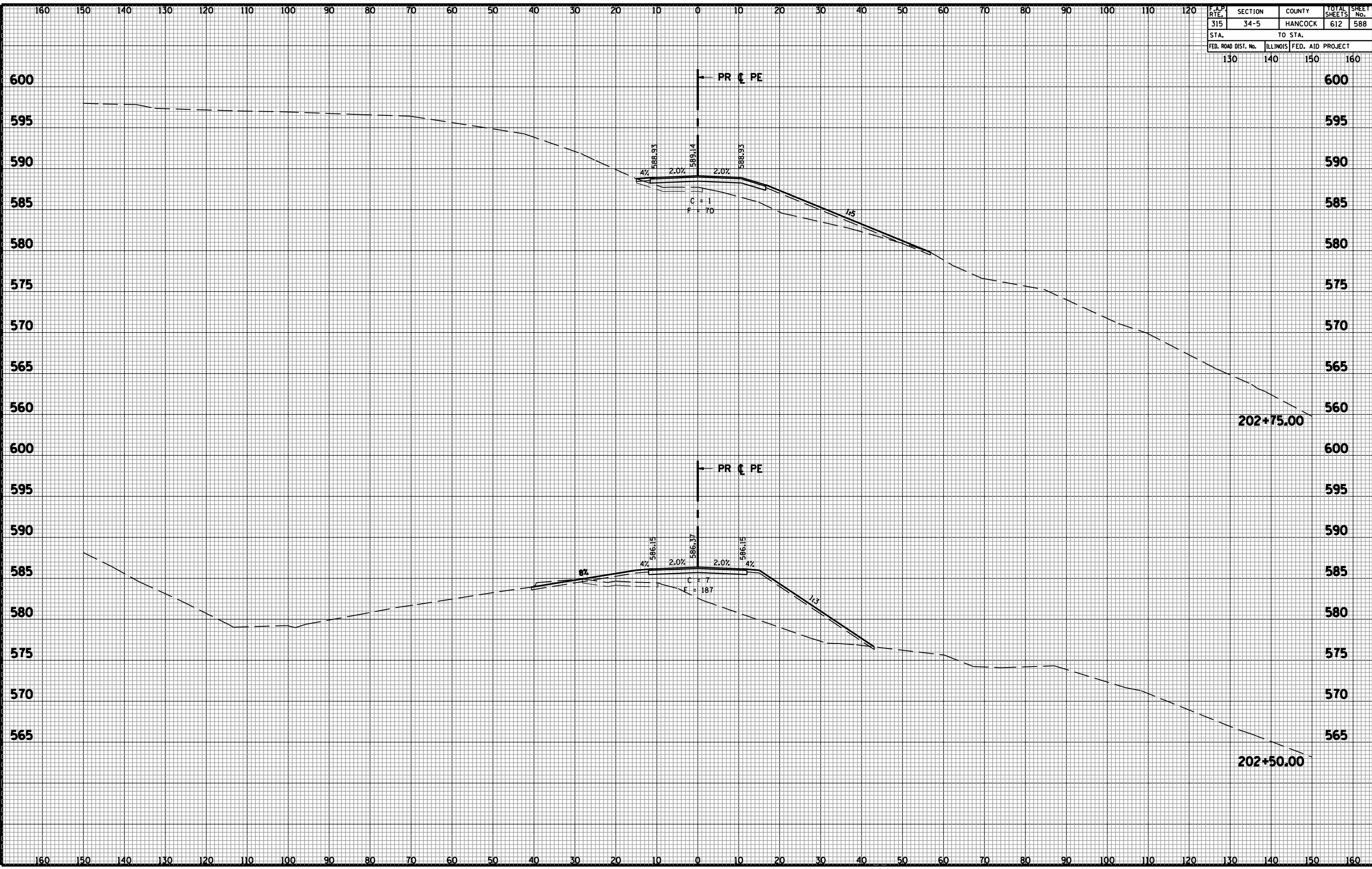


CROSS SECTIONS - PE RT STA 1254+00 ML

F.A.P. RTE.	SECTION	COUNTY	TOTAL SHEETS	SHEET No.
315	34-5	HANCOCK	612	588
STA.		TO STA.		
FED. ROAD DIST. No.	ILLINOIS	FED. AID PROJECT		
130	140	150	160	

FINAL SURVEY	BY	DATE
SURVEYED		
PLOTTED		
NOTE BOOK		
NO.		
AREAS CHECKED		
AREAS CHECKED		

ORIGINAL SURVEY	BY	DATE
SURVEYED		
PLOTTED		
NOTE BOOK		
NO.		
AREAS CHECKED		
AREAS CHECKED		



CROSS SECTIONS - PE RT STA 1254+00 ML



F.A.P. RTE.	SECTION	COUNTY	TOTAL SHEETS	SHEET No.
315	34-5	HANCOCK	612	589
STA.		TO STA.		605
FED. ROAD DIST. No.		ILLINOIS	FED. AID PROJECT	
130	140	150	160	



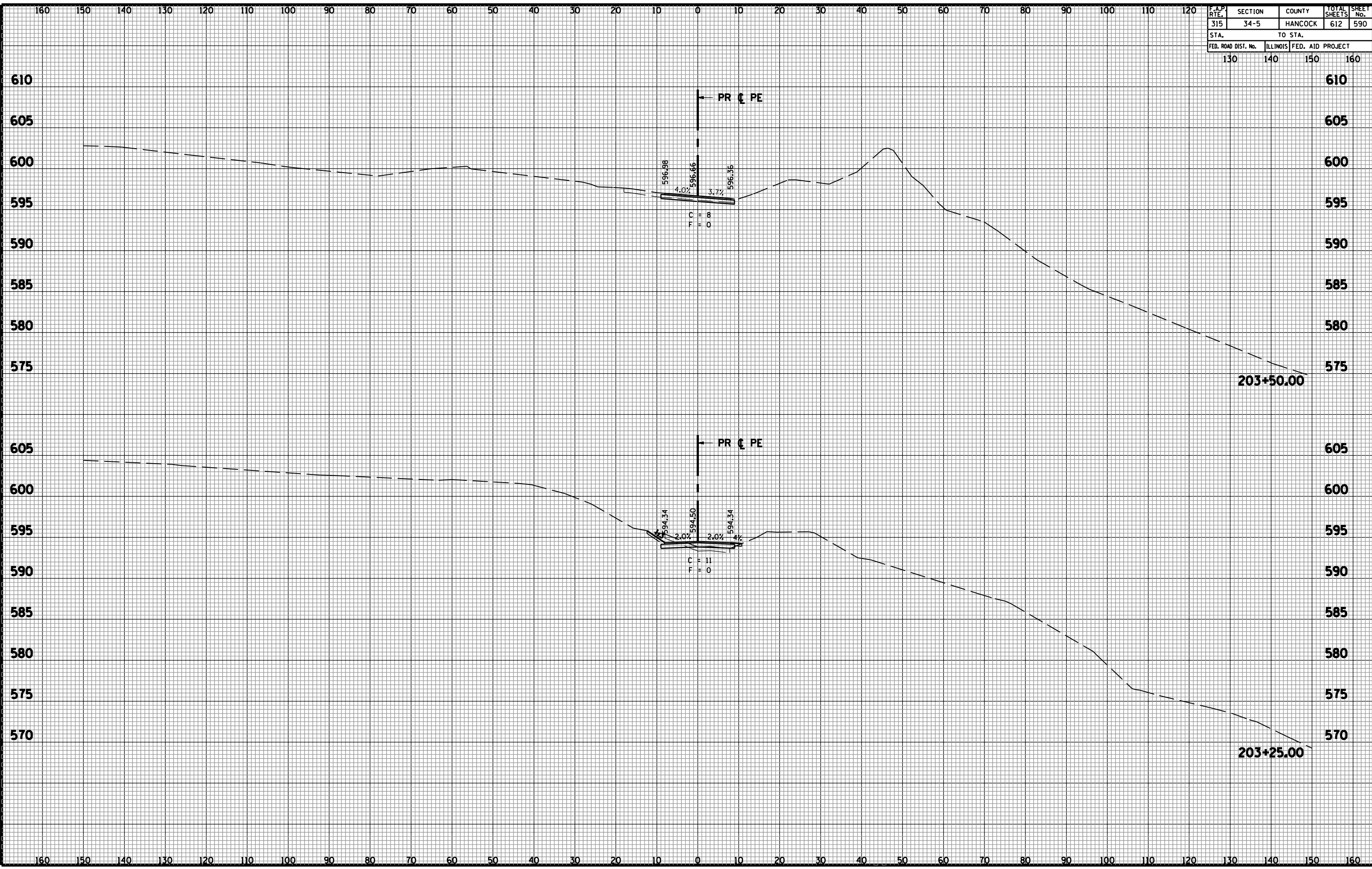
FINAL SURVEY	SURVEYED	BY	DATE
NOTE BOOK	PLOTTED		
No.	TEMPLATE		
	AREAS CHECKED		
	AREAS CHECKED		

ORIGINAL SURVEY	SURVEYED	BY	DATE
NOTE BOOK	PLOTTED		
No.	TEMPLATE		
	AREAS CHECKED		
	AREAS CHECKED		

F.A.P. RTE.	SECTION	COUNTY	TOTAL SHEETS	SHEET No.
315	34-5	HANCOCK	612	590
STA.		TO STA.		
FED. ROAD DIST. No.	ILLINOIS	FED. AID PROJECT		
130	140	150	160	

FINAL SURVEY	SURVEYED	BY	DATE
NOTE BOOK	PLOTTED		
No.	TEMPLATE		
	AREAS CHECKED		
	AREAS CHECKED		

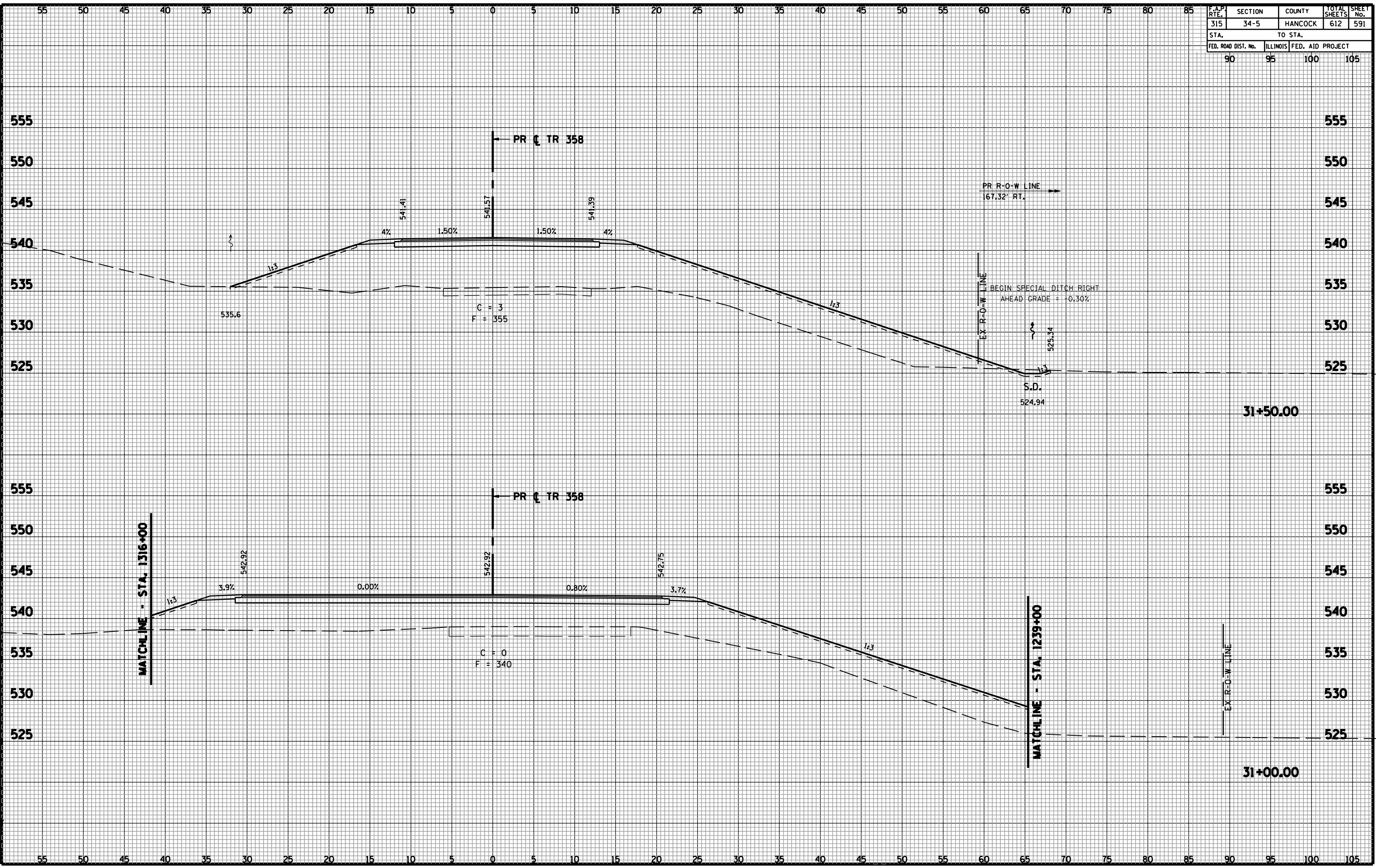
ORIGINAL SURVEY	SURVEYED	BY	DATE
NOTE BOOK	PLOTTED		
No.	TEMPLATE		
	AREAS CHECKED		
	AREAS CHECKED		



F.A.P. RTE.	SECTION	COUNTY	TOTAL SHEETS	SHEET No.
315	34-5	HANCOCK	612	591
STA.		TO STA.		
FED. ROAD DIST. No.	ILLINOIS	FED. AID PROJECT		
90	95	100	105	

FINAL SURVEY	BY	DATE
SURVEY		
PLOTTED		
TEMPLATE		
AREAS CHECKED		
AREAS CHECKED		

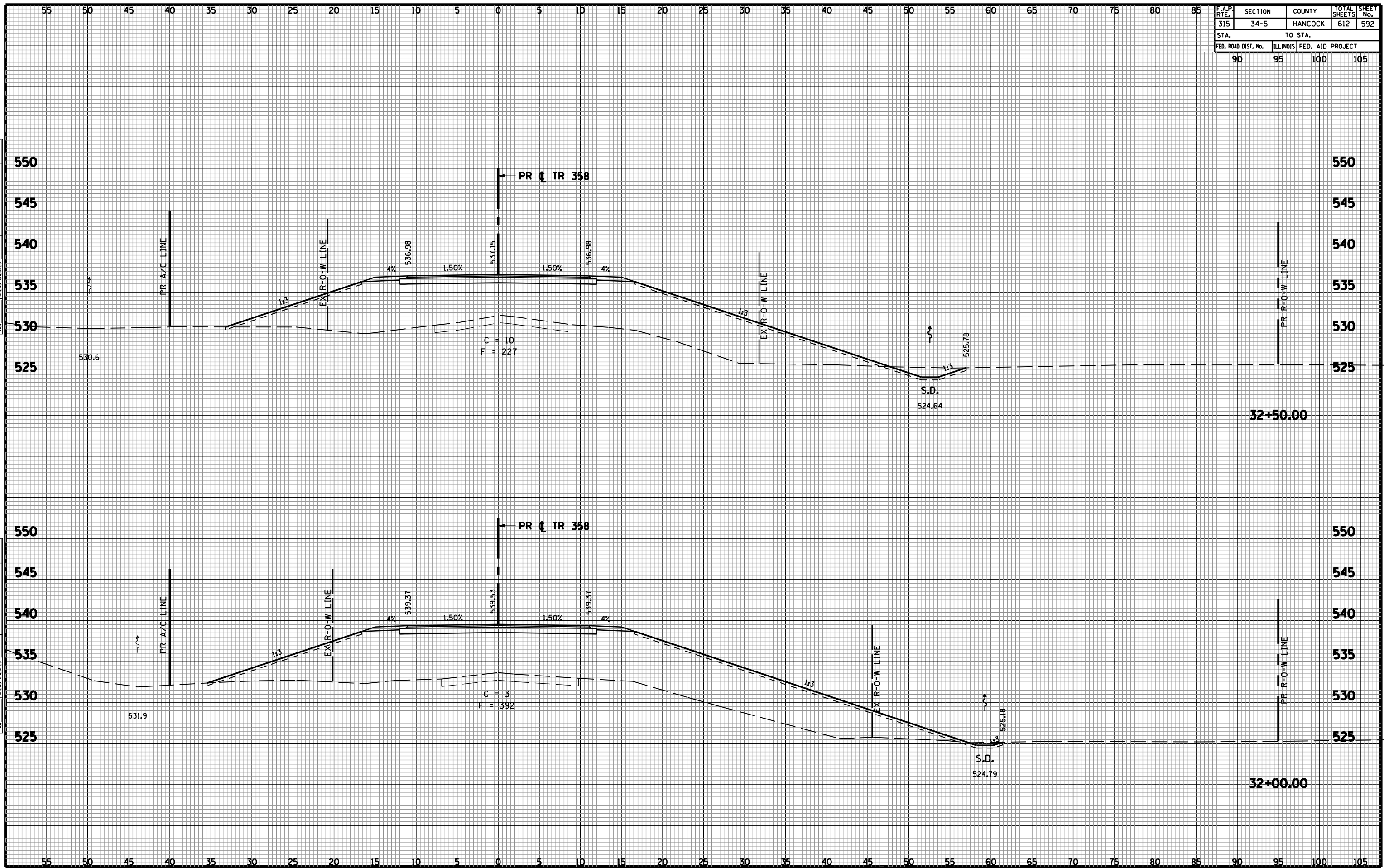
ORIGINAL SURVEY	BY	DATE
SURVEY		
PLOTTED		
TEMPLATE		
AREAS CHECKED		
AREAS CHECKED		



F.A.P. RTE.	SECTION	COUNTY	TOTAL SHEETS	SHEET No.
315	34-5	HANCOCK	612	592
STA.		TO STA.		
FED. ROAD DIST. No.	ILLINOIS	FED. AID PROJECT		
90	95	100	105	

FINAL SURVEY	SURVEYED	BY	DATE
NOTE BOOK	PLOTTED		
No.	TEMPLATE		
	AREAS CHECKED		
	AREAS CHECKED		

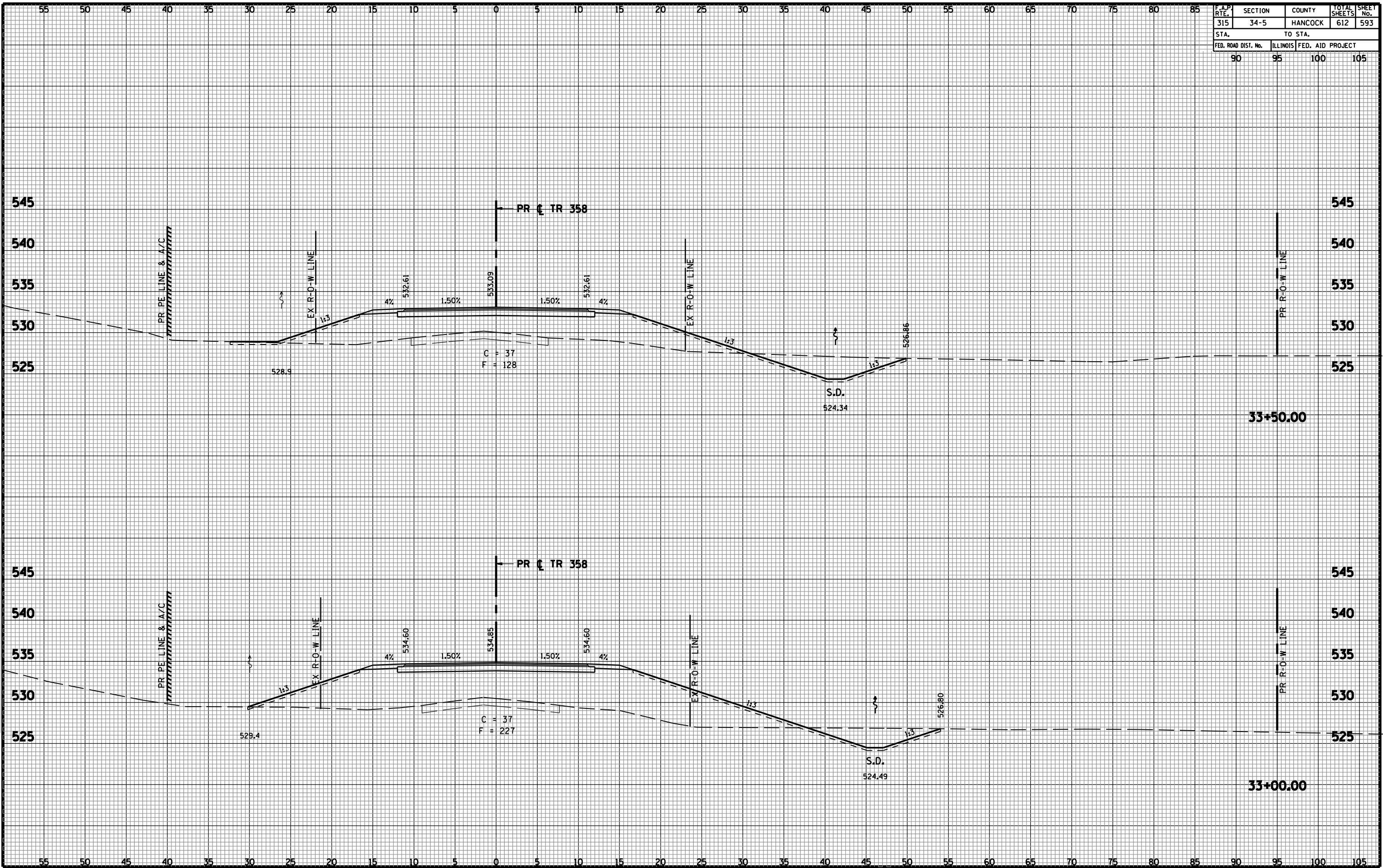
ORIGINAL SURVEY	SURVEYED	BY	DATE
NOTE BOOK	PLOTTED		
No.	TEMPLATE		
	AREAS CHECKED		
	AREAS CHECKED		



F.A.P. RTE.	SECTION	COUNTY	TOTAL SHEETS	SHEET No.
315	34-5	HANCOCK	612	593
STA.		TO STA.		
FED. ROAD DIST. No.	ILLINOIS	FED. AID PROJECT		
90	95	100	105	

FINAL SURVEY	BY	DATE
SURVEYED		
PLOTTED		
NOTE BOOK		
AREAS CHECKED		
AREAS CHECKED		

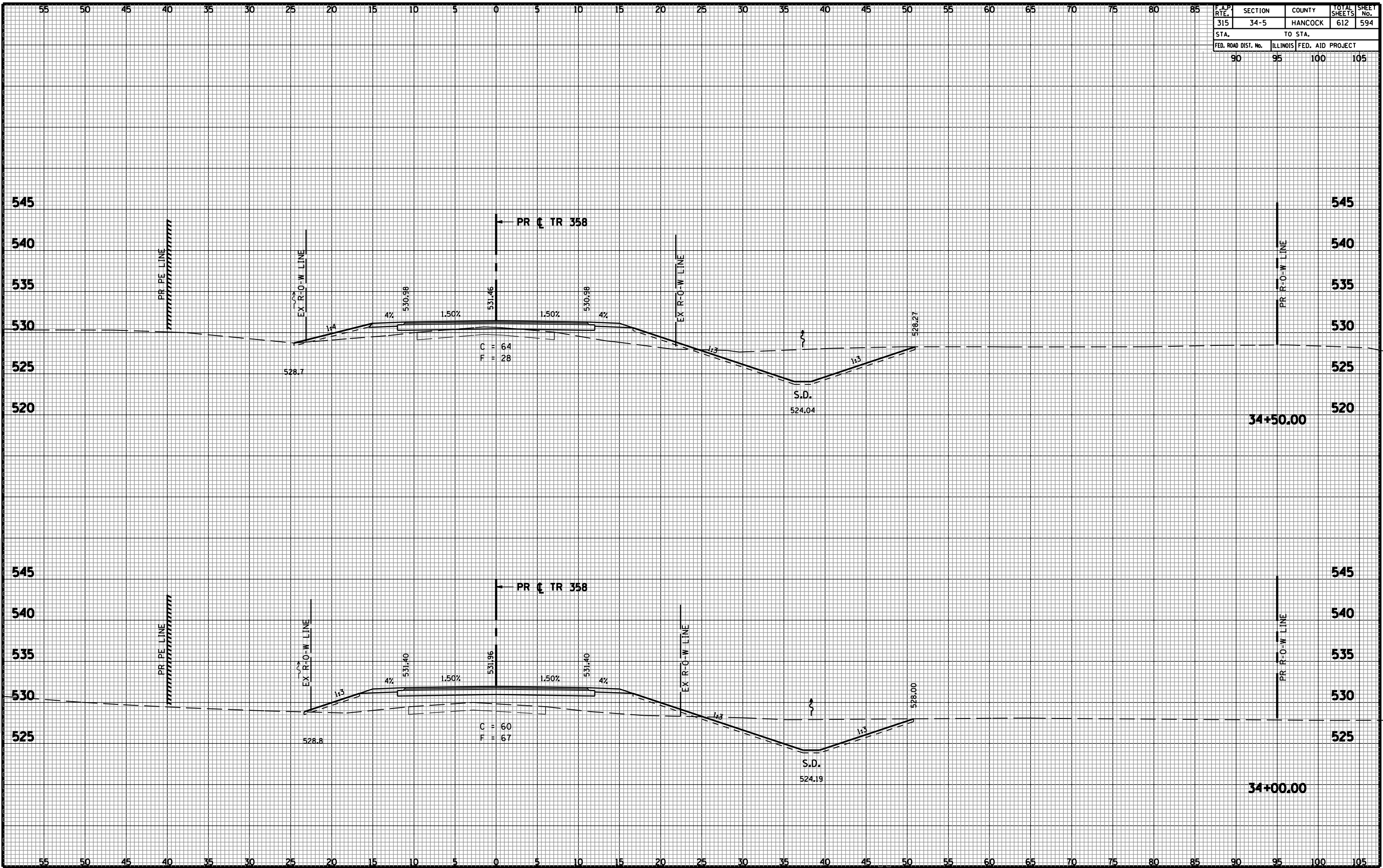
ORIGINAL SURVEY	BY	DATE
SURVEYED		
PLOTTED		
NOTE BOOK		
AREAS CHECKED		
AREAS CHECKED		



F.A.P. RTE.	SECTION	COUNTY	TOTAL SHEETS	SHEET No.
315	34-5	HANCOCK	612	594
STA.		TO STA.		
FED. ROAD DIST. No.	ILLINOIS	FED. AID PROJECT		
90	95	100	105	

FINAL SURVEY	BY	DATE
SURVEYED		
PLOTTED		
TEMPLATE		
AREAS CHECKED		
AREAS CHECKED		

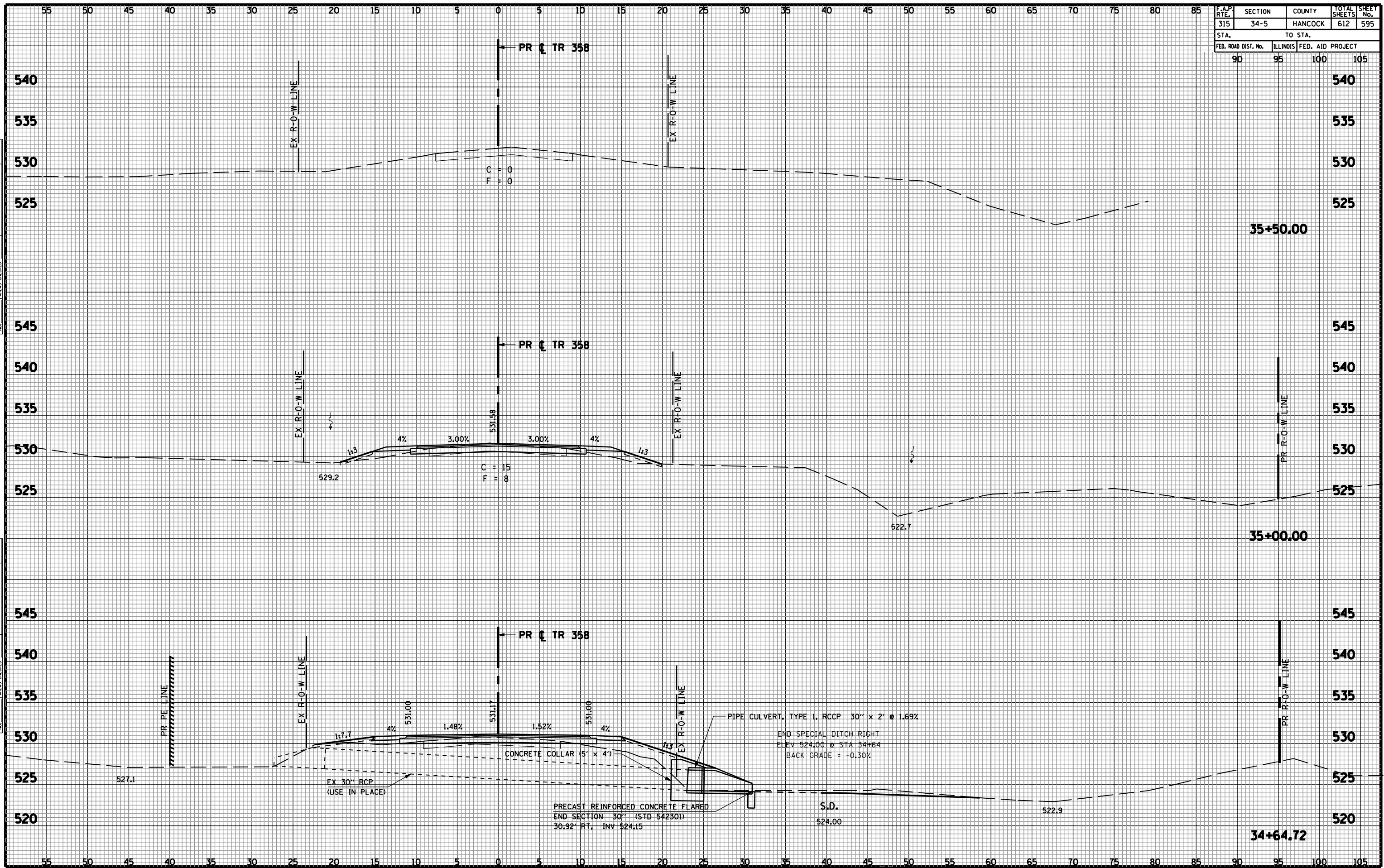
ORIGINAL SURVEY	BY	DATE
SURVEYED		
PLOTTED		
TEMPLATE		
AREAS CHECKED		
AREAS CHECKED		



F.A.P. RTE.	SECTION	COUNTY	TOTAL SHEETS	SHEET No.
315	34-5	HANCOCK	612	595
STA.		TO STA.		
FED. ROAD DIST. No.	ILLINOIS	FED. AID PROJECT		
90	95	100	105	

FINAL SURVEY	BY	DATE
SURVEYED		
PLOTTED		
NOTE BOOK		
AREAS CHECKED		
AREAS CHECKED		

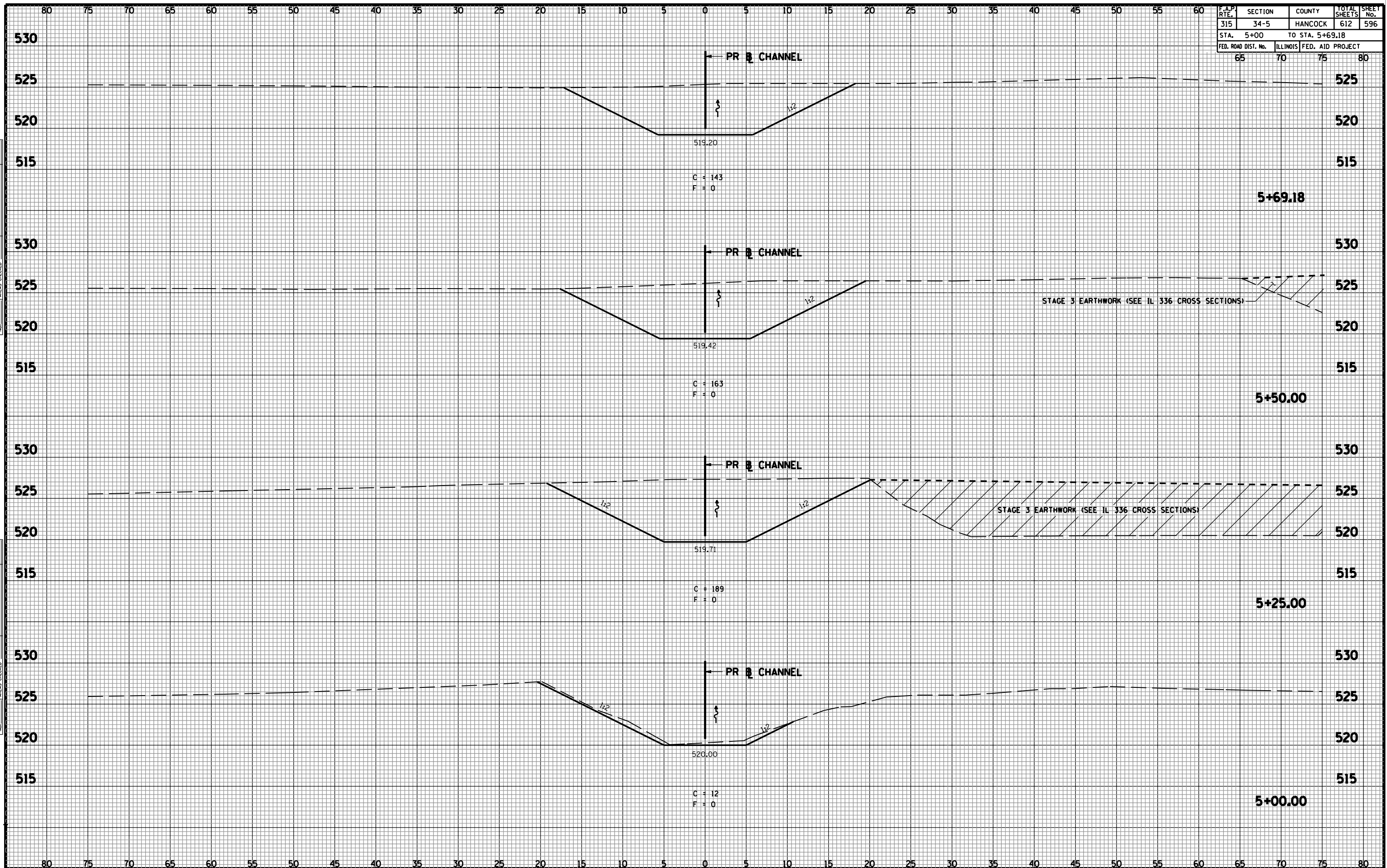
ORIGINAL SURVEY	BY	DATE
SURVEYED		
PLOTTED		
NOTE BOOK		
AREAS CHECKED		
AREAS CHECKED		



F.A.P. RTE.	SECTION	COUNTY	TOTAL SHEETS	SHEET No.
315	34-5	HANCOCK	612	596
STA. 5+00		TO STA. 5+69.18		
FED. ROAD DIST. No.	ILLINOIS	FED. AID PROJECT		
65	70	75	80	

FINAL SURVEY	BY	DATE
SURVEYED		
PLOTTED		
NOTE BOOK		
AREAS CHECKED		
AREAS CHECKED		

ORIGINAL SURVEY	BY	DATE
SURVEYED		
PLOTTED		
NOTE BOOK		
AREAS CHECKED		
AREAS CHECKED		



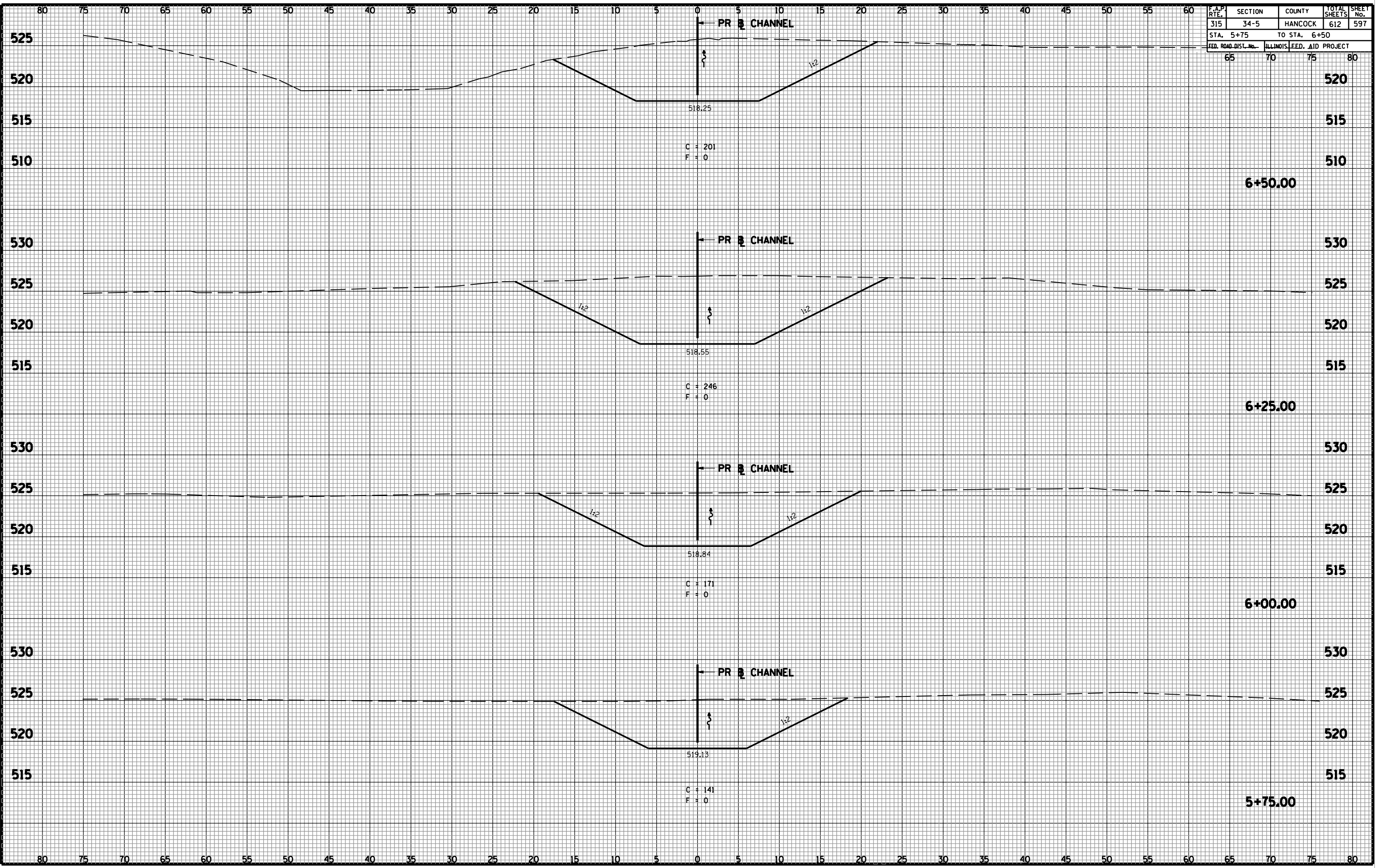
CROSS SECTIONS - CHANNEL EXCAVATION STA 5+00.00 TO STA 5+69.18



F.A.P. RTE.	SECTION	COUNTY	TOTAL SHEETS	SHEET No.
315	34-5	HANCOCK	612	597
STA. 5+75		TO STA. 6+50		
ILLINOIS		FED. AID PROJECT		
65		70		80

FINAL SURVEY	BY	DATE
SURVEYED		
PLOTTED		
NOTE BOOK		
NO.		
AREAS CHECKED		
AREAS CHECKED		

ORIGINAL SURVEY	BY	DATE
SURVEYED		
PLOTTED		
NOTE BOOK		
NO.		
AREAS CHECKED		
AREAS CHECKED		

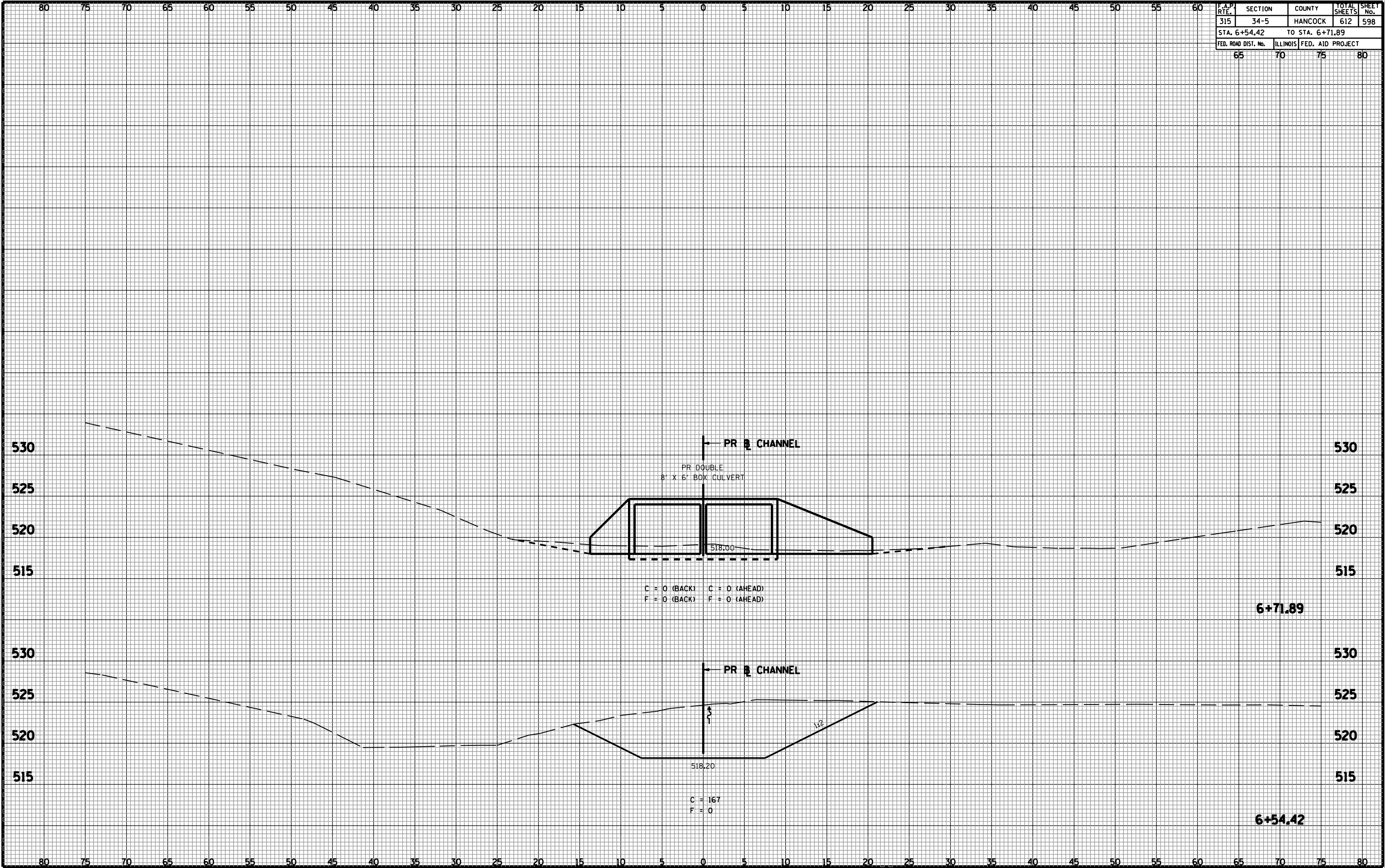


CROSS SECTIONS - CHANNEL EXCAVATION STA 5+75.00 TO STA 6+50.00

F.A.P. RTE.	SECTION	COUNTY	TOTAL SHEETS	SHEET No.
315	34-5	HANCOCK	612	598
STA. 6+54.42		TO STA. 6+71.89		
FED. ROAD DIST. No.	ILLINOIS	FED. AID PROJECT		
65	70	75	80	

FINAL SURVEY NOTE BOOK No.	SURVEYED PLOTTED AREAS CHECKED	BY	DATE

ORIGINAL SURVEY NOTE BOOK No.	SURVEYED PLOTTED AREAS CHECKED	BY	DATE

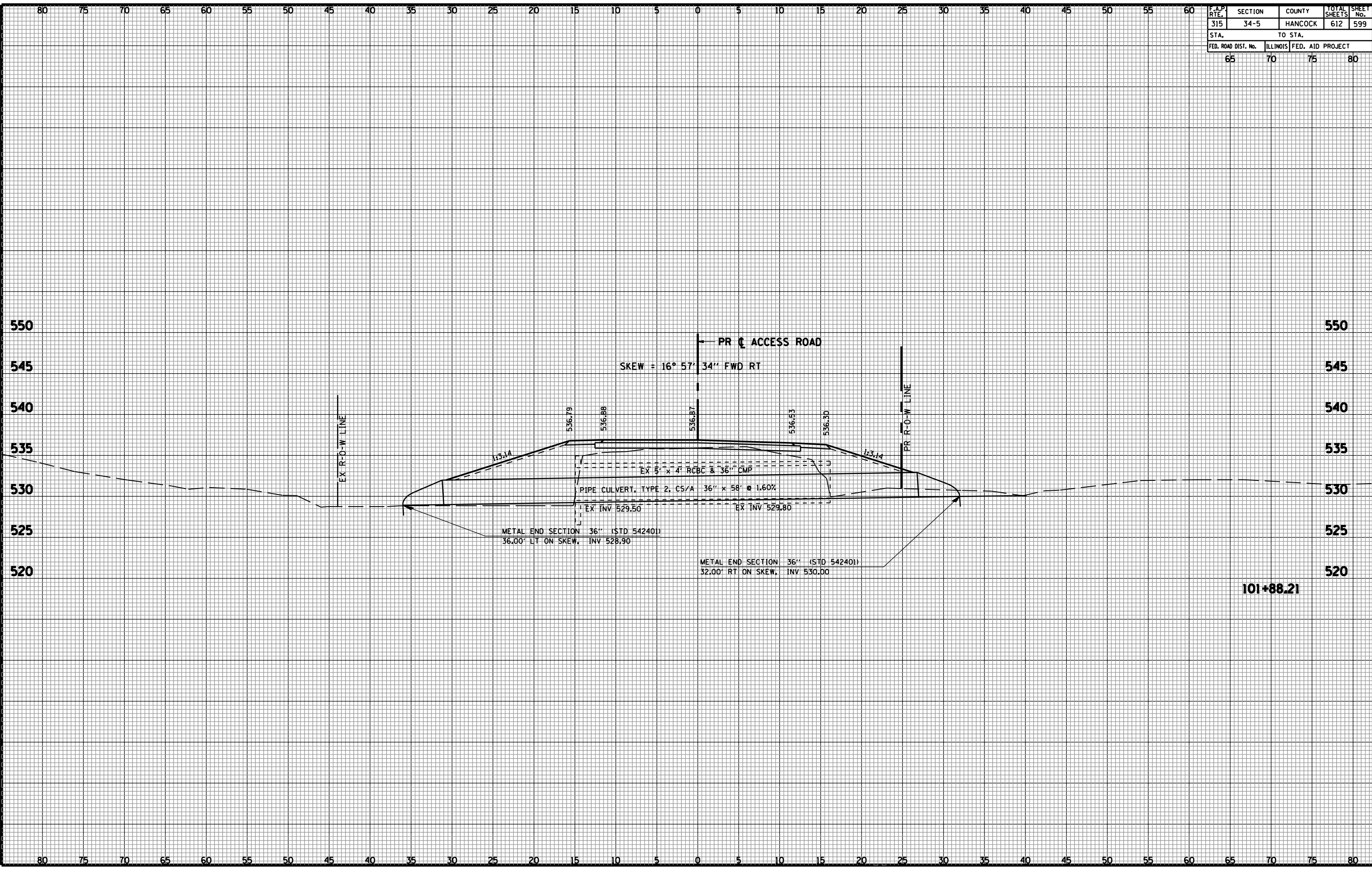


CROSS SECTIONS - CHANNEL EXCAVATION STA 6+54.42 TO STA 6+71.89

F.A.P. RTE.	SECTION	COUNTY	TOTAL SHEETS	SHEET No.
315	34-5	HANCOCK	612	599
STA.		TO STA.		
FED. ROAD DIST. No.		ILLINOIS	FED. AID PROJECT	
65		70	75	80

FINAL SURVEY	SURVEYED	DATE
NOTE BOOK	PLOTTED	
No.	TEMPLATE	
	AREAS CHECKED	
	AREAS CHECKED	

ORIGINAL SURVEY	SURVEYED	DATE
NOTE BOOK	PLOTTED	
No.	TEMPLATE	
	AREAS CHECKED	
	AREAS CHECKED	

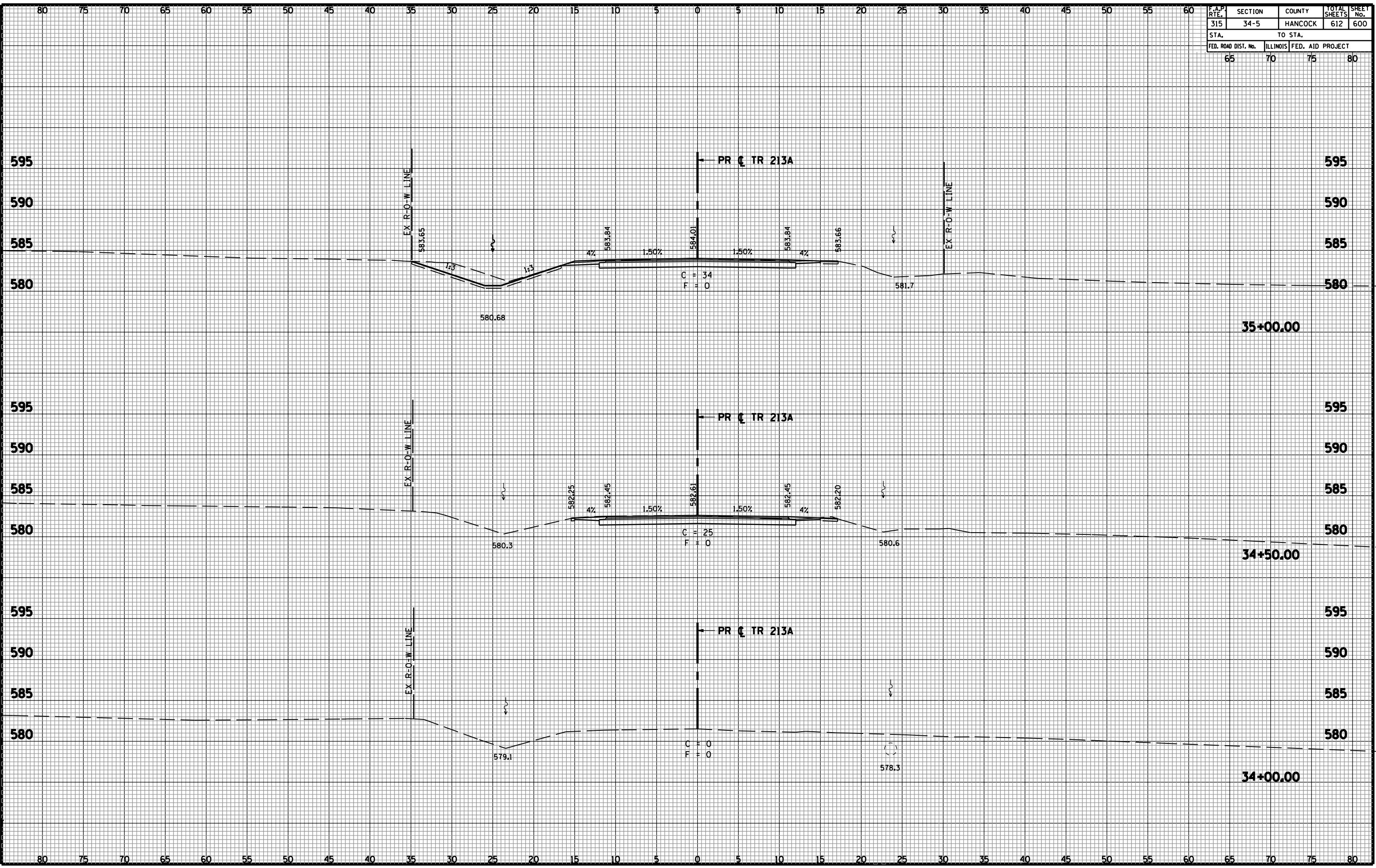


CULVERT PROFILE - ACCESS ROAD LT STA 1330+70 ML

F.A.P. RTE.	SECTION	COUNTY	TOTAL SHEETS	SHEET No.
315	34-5	HANCOCK	612	600
STA.		TO STA.		
FED. ROAD DIST. No.		ILLINOIS	FED. AID PROJECT	
65		70	75	80

FINAL SURVEY	BY	DATE
SURVEYED		
PLOTTED		
NOTE BOOK		
AREAS CHECKED		
AREAS CHECKED		

ORIGINAL SURVEY	BY	DATE
SURVEYED		
PLOTTED		
NOTE BOOK		
AREAS CHECKED		
AREAS CHECKED		



F.A.P. RTE.	SECTION	COUNTY	TOTAL SHEETS	SHEET No.
315	34-5	HANCOCK	612	601
STA.		TO STA.		
FED. ROAD DIST. No.		ILLINOIS	FED. AID PROJECT	
65		70	75	80

FINAL SURVEY	SURVEYED	BY	DATE
NOTE BOOK	PLOTTED		
No.	TEMPLATE		
	AREAS CHECKED		
	AREAS RECHECKED		

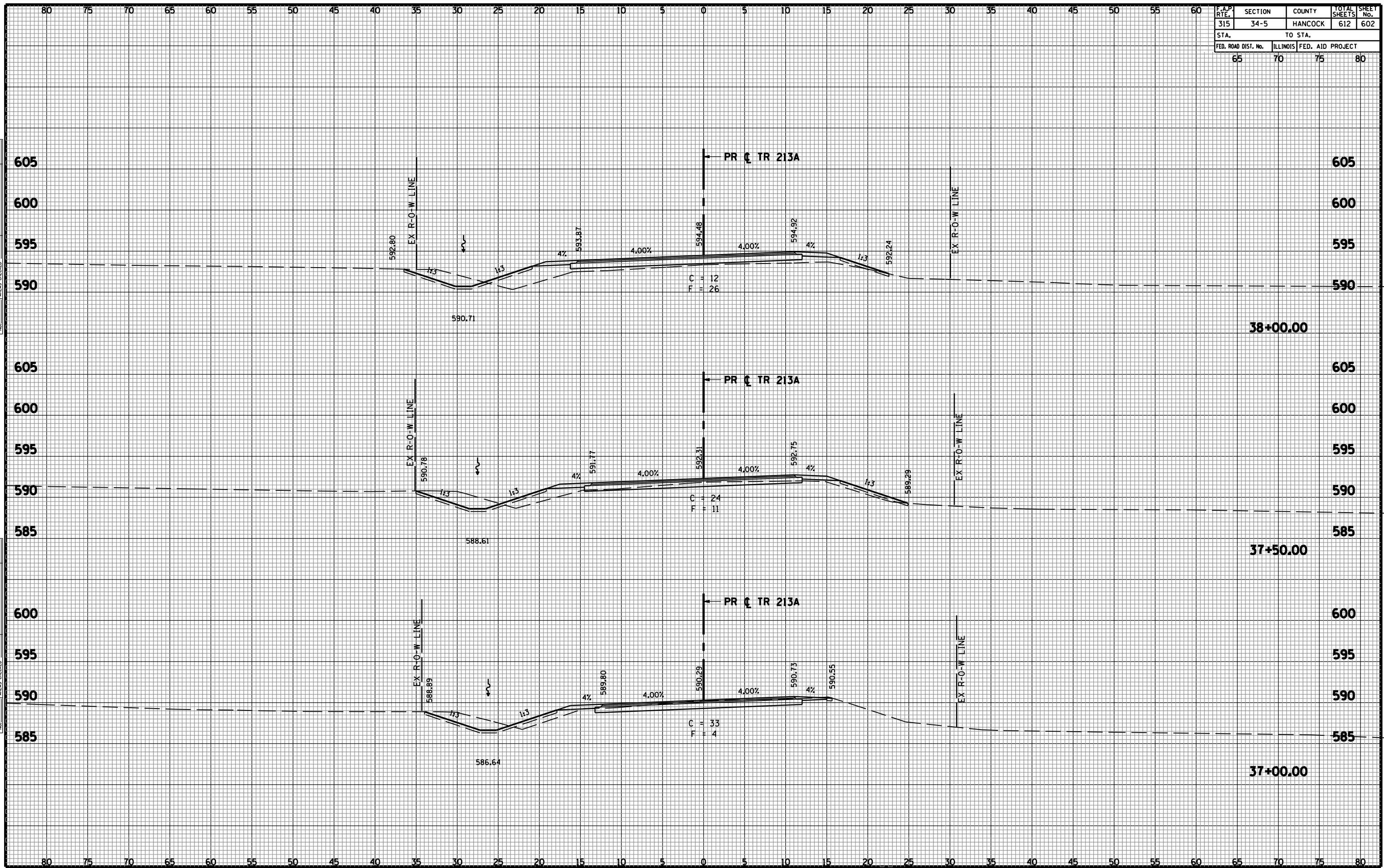
ORIGINAL SURVEY	SURVEYED	BY	DATE
NOTE BOOK	PLOTTED		
No.	TEMPLATE		
	AREAS CHECKED		
	AREAS RECHECKED		



F.A.P. RTE.	SECTION	COUNTY	TOTAL SHEETS	SHEET No.
315	34-5	HANCOCK	612	602
STA.		TO STA.		
FED. ROAD DIST. No.		ILLINOIS	FED. AID PROJECT	
65		70	75	80

FINAL SURVEY	BY	DATE
SURVEYED		
PLOTTED		
NOTE BOOK		
AREAS CHECKED		
AREAS CHECKED		

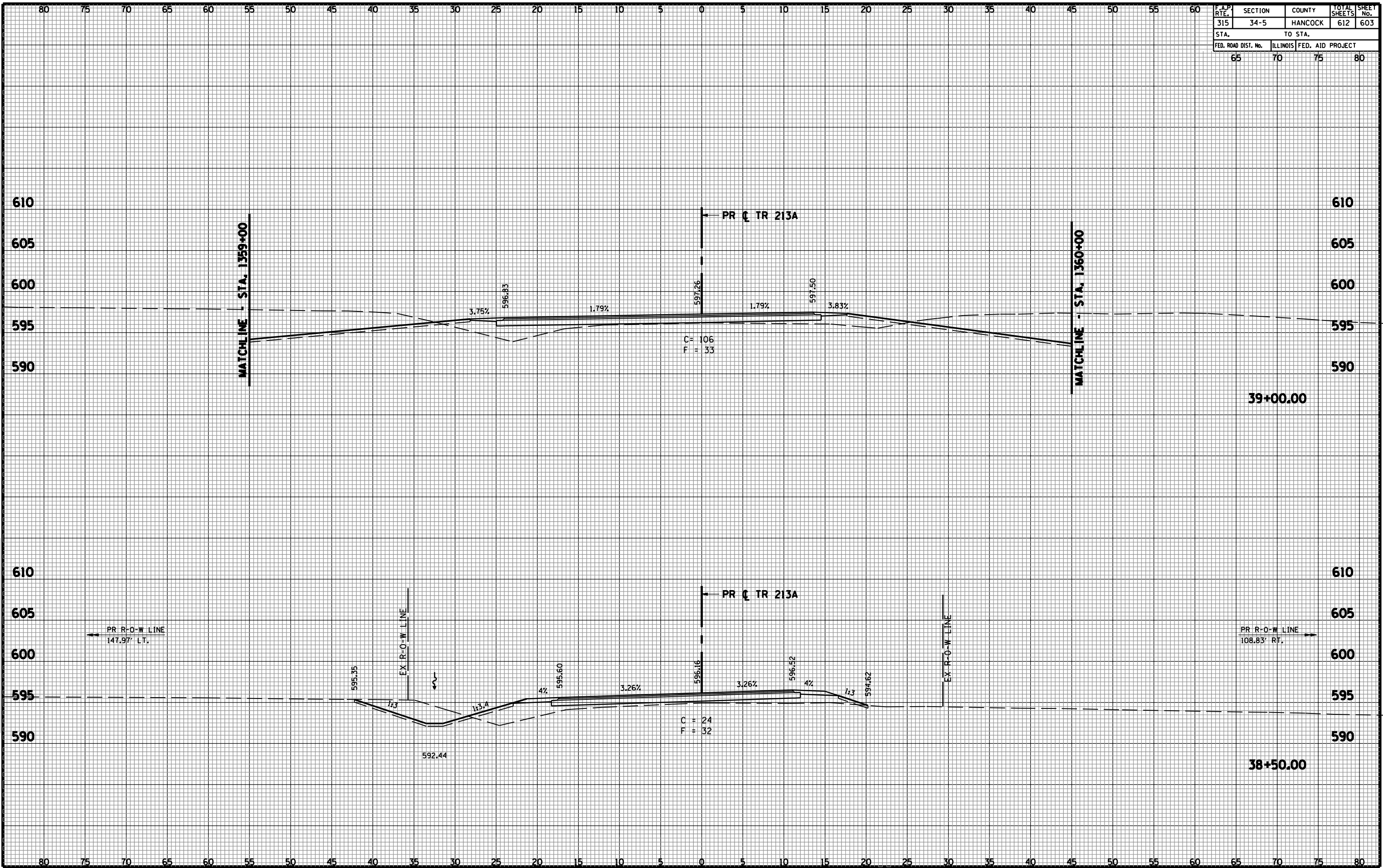
ORIGINAL SURVEY	BY	DATE
SURVEYED		
PLOTTED		
NOTE BOOK		
AREAS CHECKED		
AREAS CHECKED		



F.A.P. RTE.	SECTION	COUNTY	TOTAL SHEETS	SHEET No.
315	34-5	HANCOCK	612	603
STA.		TO STA.		
FED. ROAD DIST. No.	ILLINOIS	FED. AID PROJECT		
65	70	75	80	

FINAL SURVEY	BY	DATE
SURVEY PLOTTED		
NOTE BOOK		
AREAS CHECKED		
AREAS CHECKED		

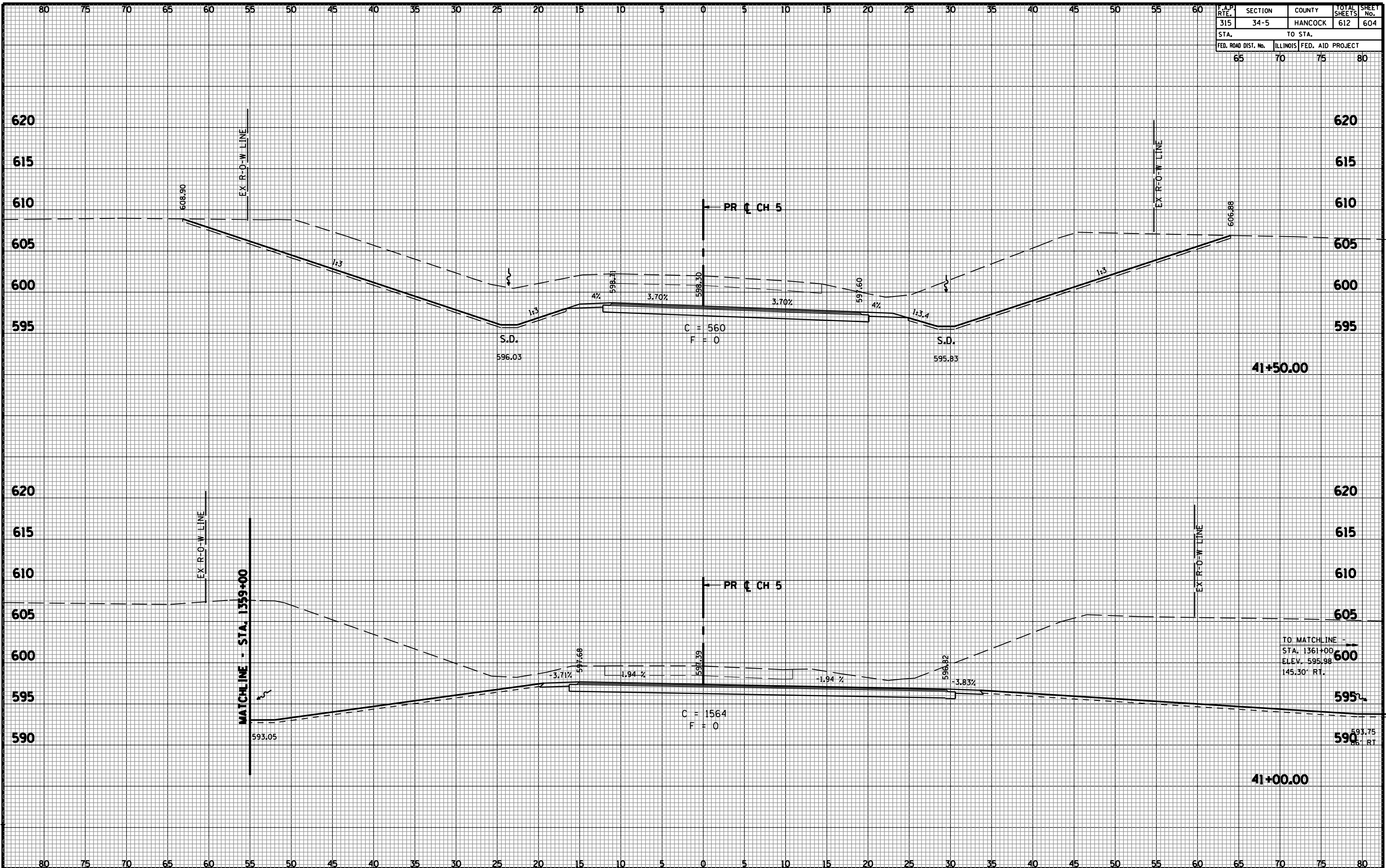
ORIGINAL SURVEY	BY	DATE
SURVEY PLOTTED		
NOTE BOOK		
AREAS CHECKED		
AREAS CHECKED		



F.A.P. RTE.	SECTION	COUNTY	TOTAL SHEETS	SHEET No.
315	34-5	HANCOCK	612	604
STA.		TO STA.		
FED. ROAD DIST. No.	ILLINOIS	FED. AID PROJECT		
65	70	75	80	

FINAL SURVEY	SURVEYED	BY	DATE
NOTE BOOK	PLOTTED		
No.	TEMPLATE		
	AREAS CHECKED		
	AREAS CHECKED		

ORIGINAL SURVEY	SURVEYED	BY	DATE
NOTE BOOK	PLOTTED		
No.	TEMPLATE		
	AREAS CHECKED		
	AREAS CHECKED		



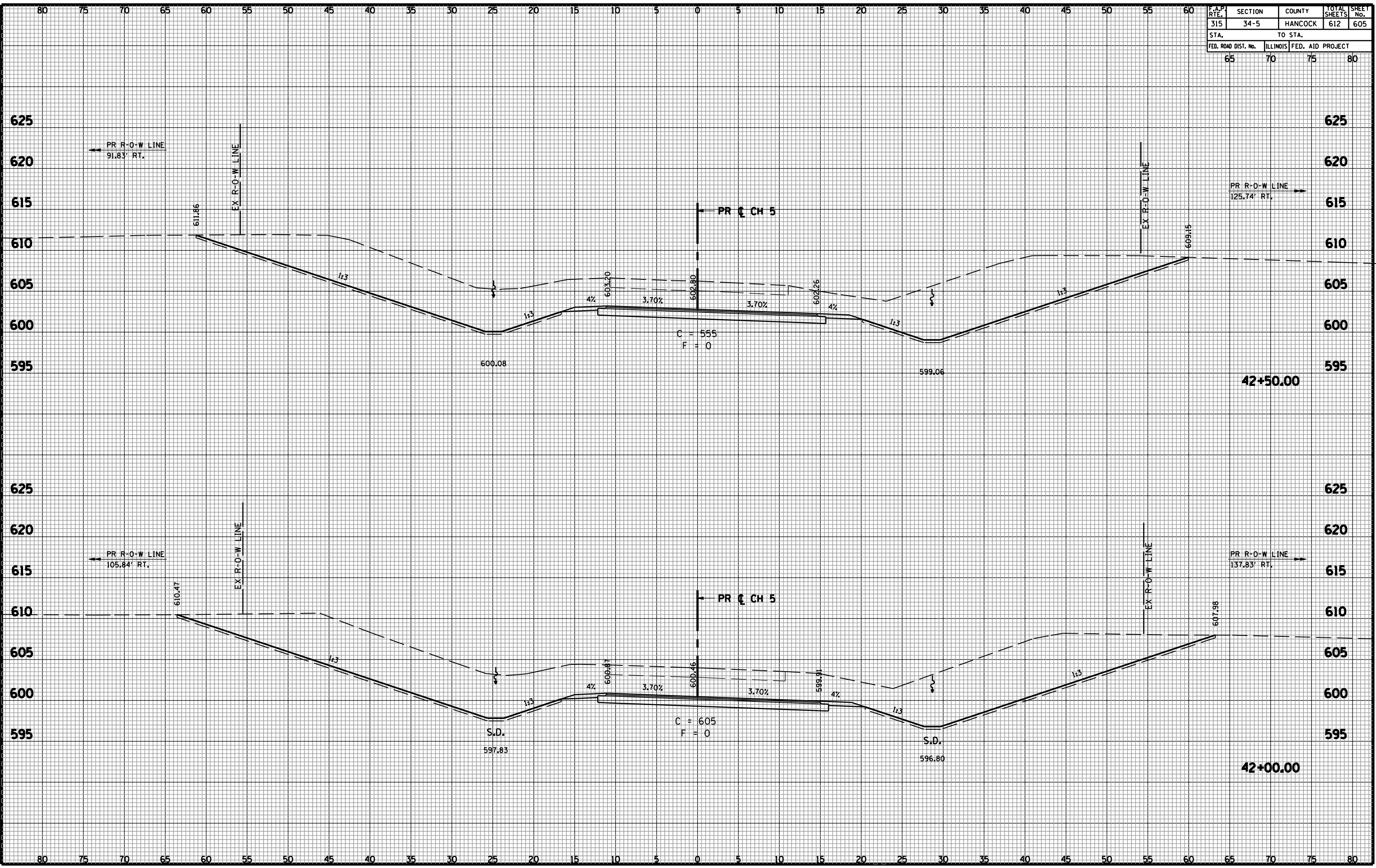
TO MATCHLINE -  
 STA. 1361+00  
 ELEV. 595.98  
 145.30' RT.



F.A.P. RTE.	SECTION	COUNTY	TOTAL SHEETS	SHEET No.
315	34-5	HANCOCK	612	605
STA.		TO STA.		
FED. ROAD DIST. No.	ILLINOIS	FED. AID PROJECT		
65	70	75	80	

FINAL SURVEY	BY	DATE
SURVEYED		
PLOTTED		
TEMPLATE		
AREAS CHECKED		
AREAS CHECKED		
NO.		

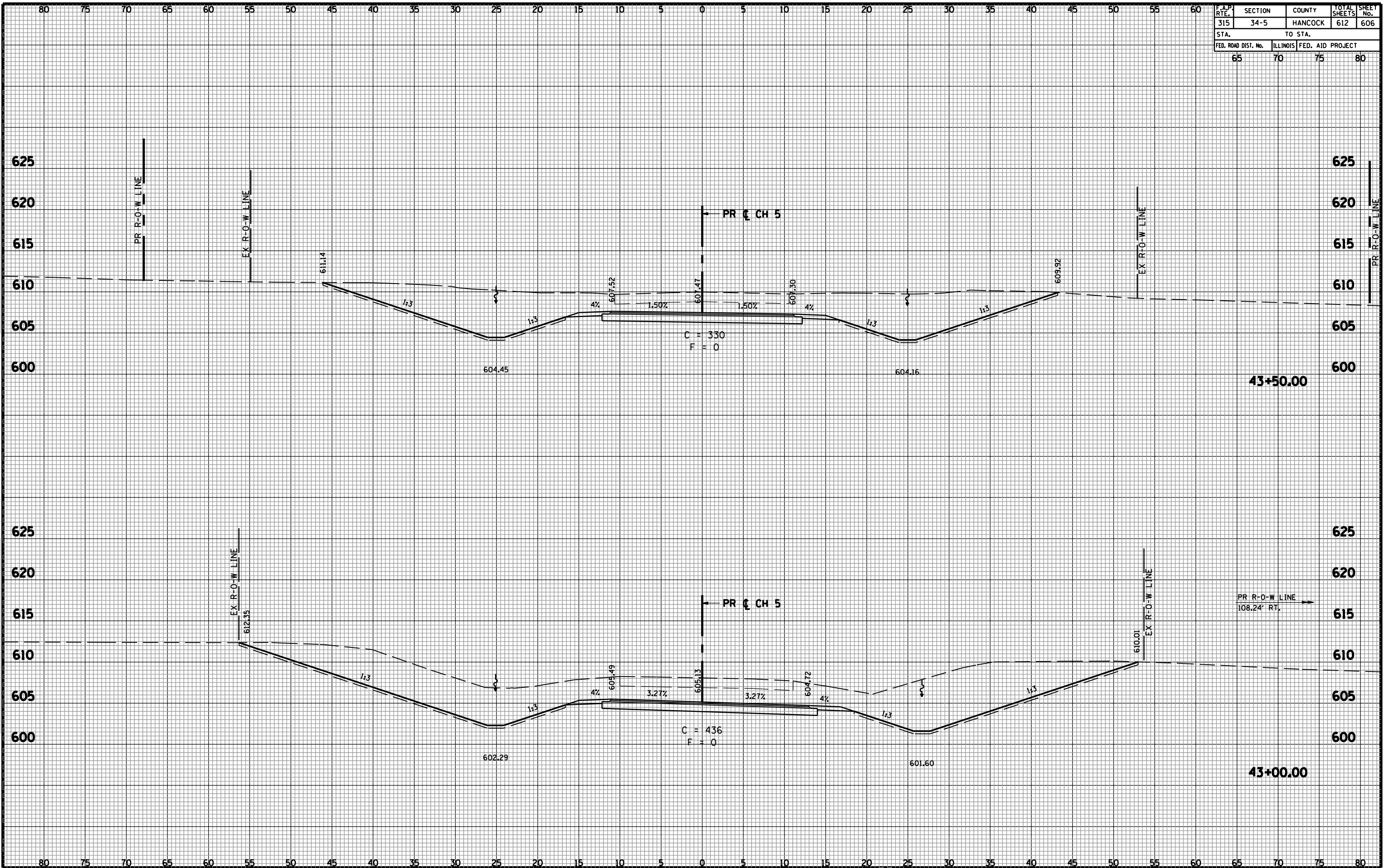
ORIGINAL SURVEY	BY	DATE
SURVEYED		
PLOTTED		
TEMPLATE		
AREAS CHECKED		
AREAS CHECKED		
NO.		



F.A.P. RTE.	SECTION	COUNTY	TOTAL SHEETS	SHEET No.
315	34-5	HANCOCK	612	606
STA.		TO STA.		
FED. ROAD DIST. No.		ILLINOIS	FED. AID PROJECT	
65		70	75	80

FINAL SURVEY	BY	DATE
SURVEYED		
PLOTTED		
NOTE BOOK		
NO.		

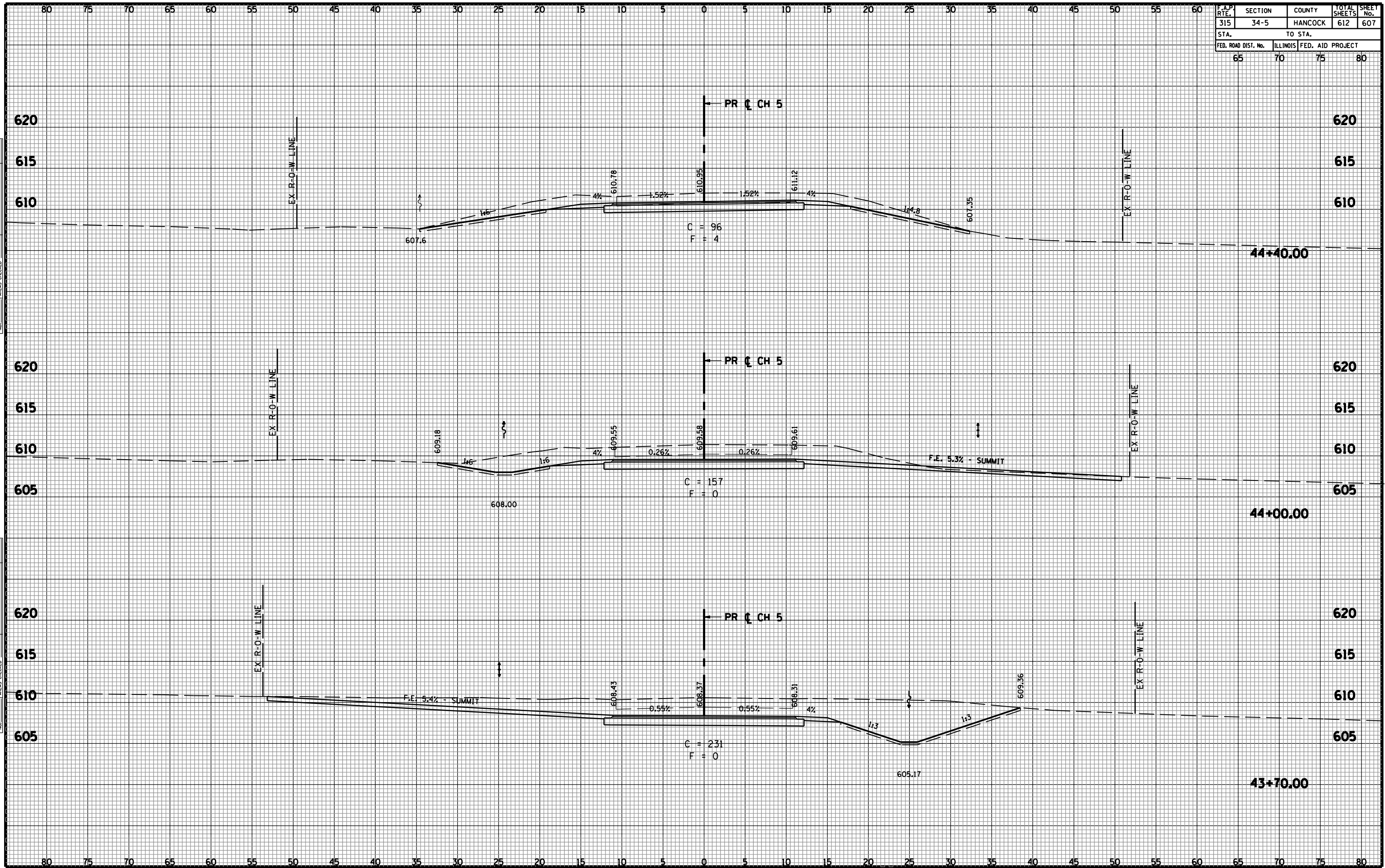
ORIGINAL SURVEY	BY	DATE
SURVEYED		
PLOTTED		
NOTE BOOK		
NO.		



F.A.P. RTE.	SECTION	COUNTY	TOTAL SHEETS	SHEET No.
315	34-5	HANCOCK	612	607
STA.		TO STA.		
FED. ROAD DIST. No.		ILLINOIS	FED. AID PROJECT	
65		70	75	80

FINAL SURVEY	BY	DATE
SURVEYED		
PLOTTED		
NOTE BOOK		
AREAS CHECKED		
AREAS CHECKED		

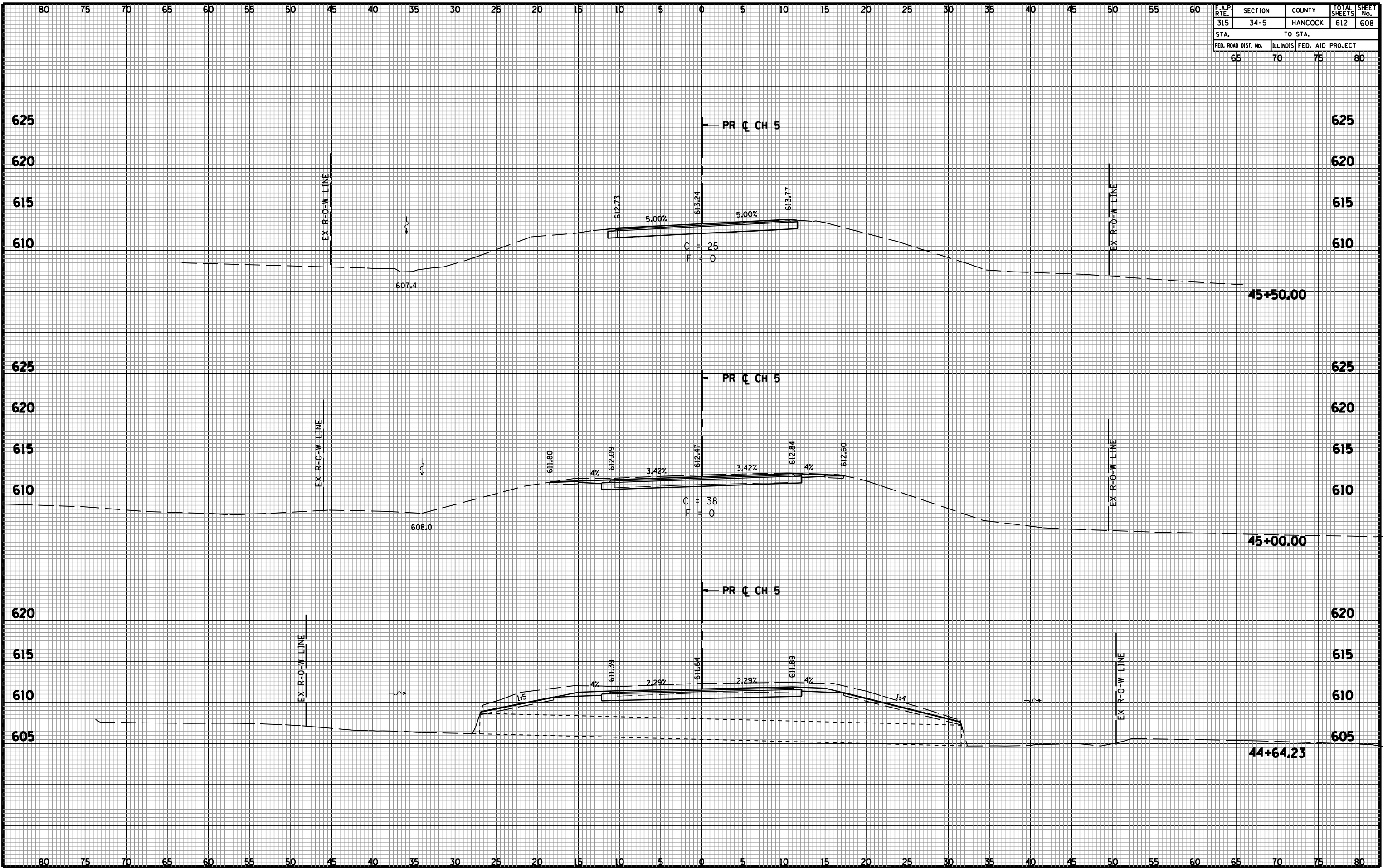
ORIGINAL SURVEY	BY	DATE
SURVEYED		
PLOTTED		
NOTE BOOK		
AREAS CHECKED		
AREAS CHECKED		



F.A.P. RTE.	SECTION	COUNTY	TOTAL SHEETS	SHEET No.
315	34-5	HANCOCK	612	608
STA.		TO STA.		
FED. ROAD DIST. No.		ILLINOIS	FED. AID PROJECT	
65		70	75	80

FINAL SURVEY	BY	DATE
SURVEYED		
PLOTTED		
NOTE BOOK		
AREAS CHECKED		
AREAS CHECKED		


ORIGINAL SURVEY	BY	DATE
SURVEYED		
PLOTTED		
NOTE BOOK		
AREAS CHECKED		
AREAS CHECKED		



F.A.P. RTE.	SECTION	COUNTY	TOTAL SHEETS	SHEET No.
315	34-5	HANCOCK	612	609
STA.		TO STA.		
FED. ROAD DIST. No.	ILLINOIS	FED. AID PROJECT		
95	100	105	110	

FINAL SURVEY	BY	DATE
SURVEY PLOTTED		
NOTE BOOK		
AREAS CHECKED		
AREAS CHECKED		

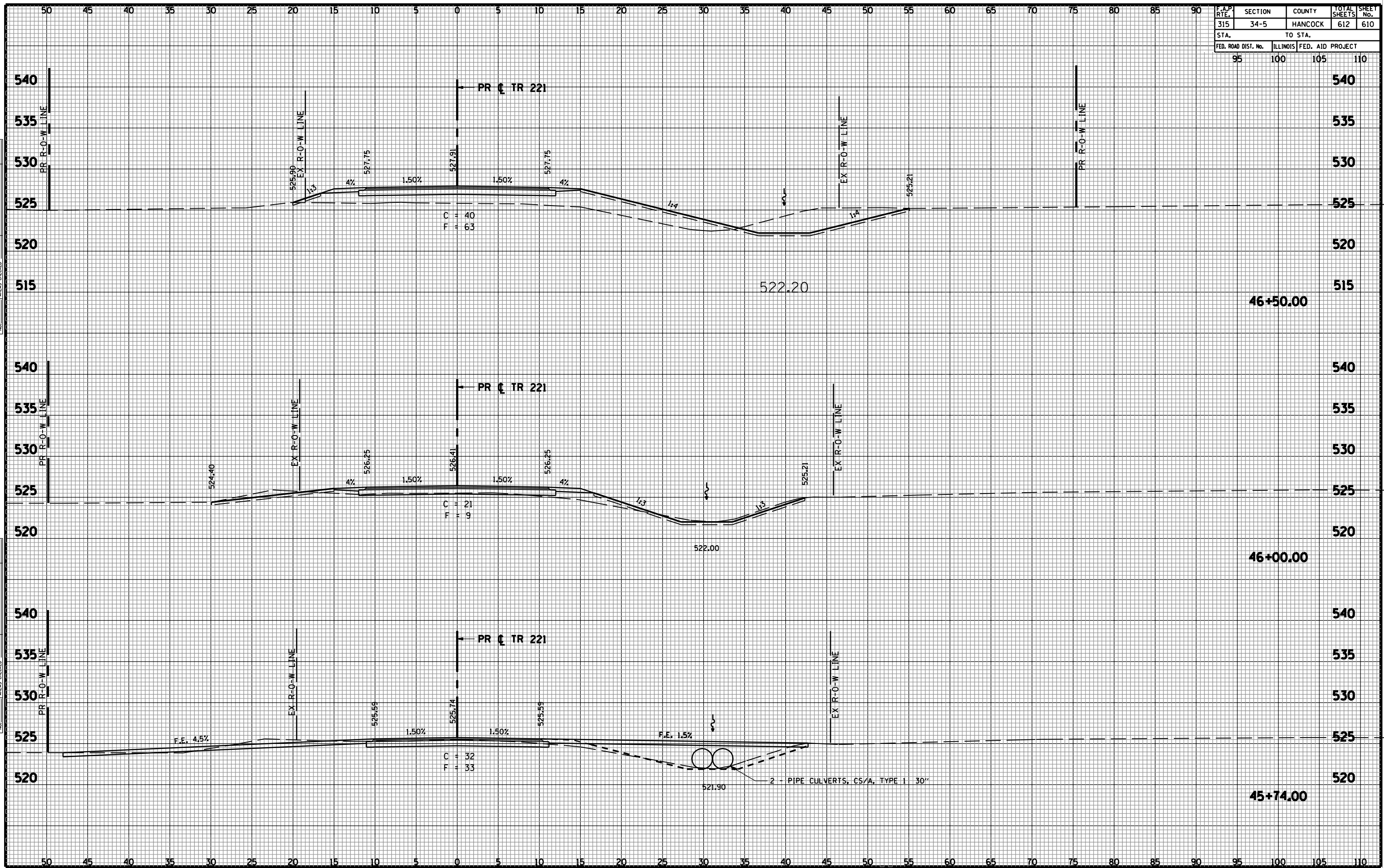
ORIGINAL SURVEY	BY	DATE
SURVEY PLOTTED		
NOTE BOOK		
AREAS CHECKED		
AREAS CHECKED		



F.A.P. RTE.	SECTION	COUNTY	TOTAL SHEETS	SHEET No.
315	34-5	HANCOCK	612	610
STA.		TO STA.		
FED. ROAD DIST. No.	ILLINOIS	FED. AID PROJECT		
95	100	105	110	

FINAL SURVEY	SURVEYED	BY	DATE
NOTE BOOK	PLOTTED		
No.	TEMPLATE		
	AREAS CHECKED		
	AREAS CHECKED		

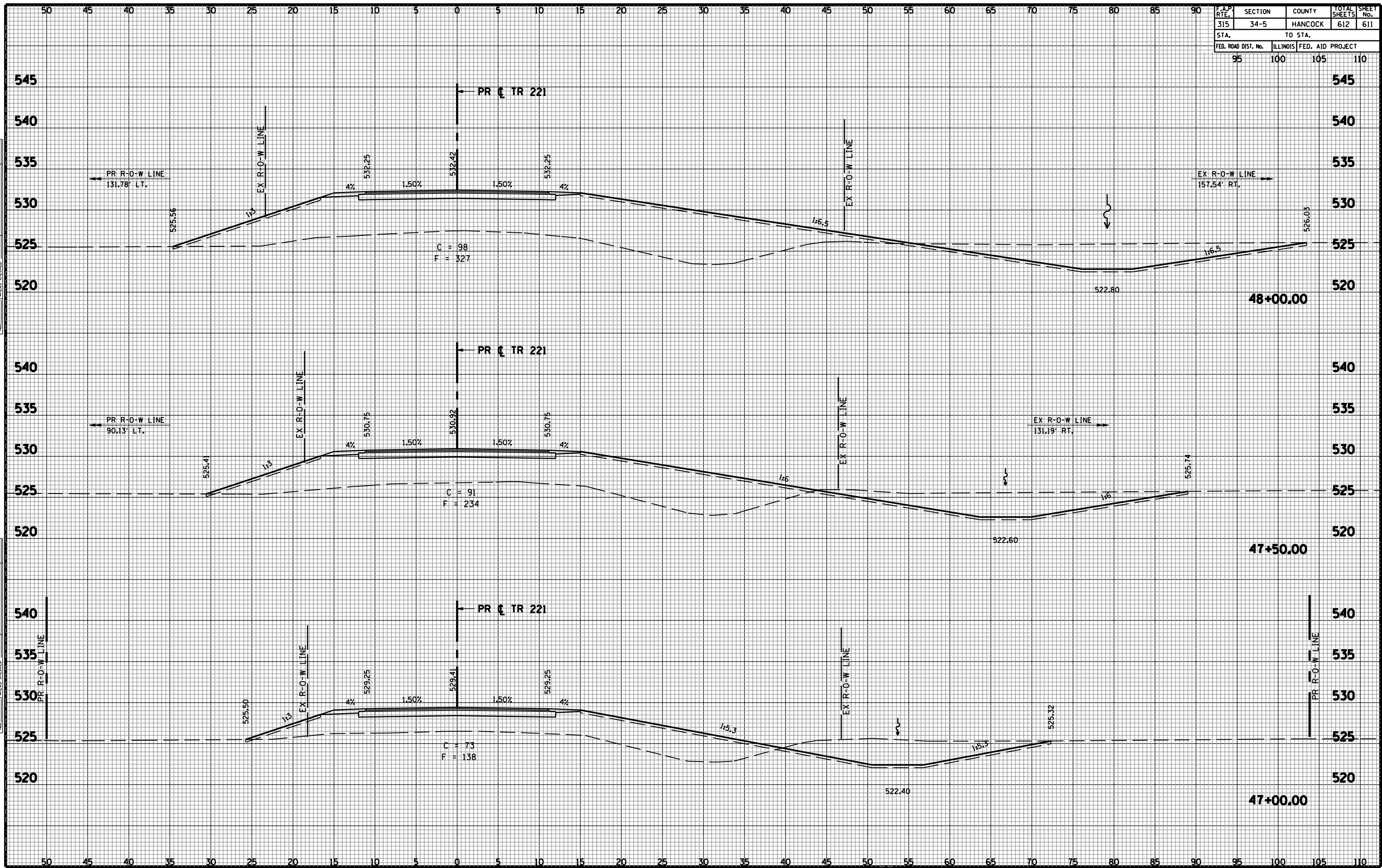
ORIGINAL SURVEY	SURVEYED	BY	DATE
NOTE BOOK	PLOTTED		
No.	TEMPLATE		
	AREAS CHECKED		
	AREAS CHECKED		



F.A.P. RTE.	SECTION	COUNTY	TOTAL SHEETS	SHEET No.
315	34-5	HANCOCK	612	611
STA.		TO STA.		
FED. ROAD DIST. No.	ILLINOIS	FED. AID PROJECT		
95	100	105	110	

FINAL SURVEY	BY	DATE
SURVEYED		
PLOTTED		
TEMPLATE		
AREAS CHECKED		
AREAS CHECKED		
No.		

ORIGINAL SURVEY	BY	DATE
SURVEYED		
PLOTTED		
TEMPLATE		
AREAS CHECKED		
AREAS CHECKED		
No.		



F.A.P. RTE.	SECTION	COUNTY	TOTAL SHEETS	SHEET No.
315	34-5	HANCOCK	612	612
STA.		TO STA.		
FED. ROAD DIST. No.	ILLINOIS	FED. AID PROJECT		
95	100	105	110	

FINAL SURVEY	BY	DATE
SURVEY PLOTTED		
NOTE BOOK		
NO.		
AREAS CHECKED		

ORIGINAL SURVEY	BY	DATE
SURVEY PLOTTED		
NOTE BOOK		
NO.		
AREAS CHECKED		

