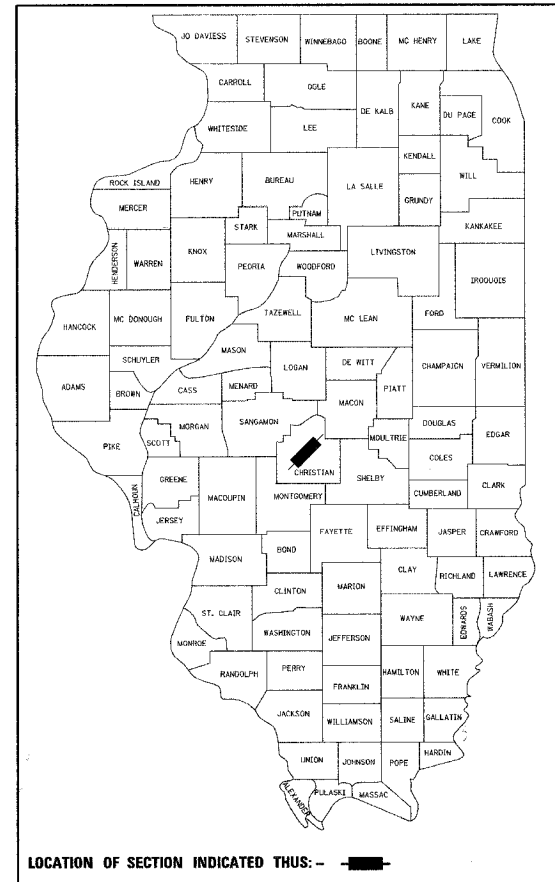


F.A.P. RTE.	SECTION	COUNTY	TOTAL SHEETS	SHEET NO.
714	*	CHRISTIAN	94	1

* D-6 IL 48 IMPROVEMENT 2006
CONTRACT# 72784

D-96-517-03



ADT = 4100 (2005)
% SU = 5.0 (2001)
% MU = 12.0 (2001)

STATE OF ILLINOIS
DEPARTMENT OF TRANSPORTATION
DIVISION OF HIGHWAYS

SUBMITTED March 20 2006
Chris V. [Signature]
DEPUTY DIRECTOR OF HIGHWAYS REGION FOUR

May 12, 2006
Mike Hine [Signature]
ENGINEER OF DESIGN AND ENVIRONMENT

May 12, 2006
Milton R. Sees, P.E. [Signature]
DIRECTOR, DIVISION OF HIGHWAYS

**PRINTED BY THE AUTHORITY
OF THE STATE OF ILLINOIS**

STATE OF ILLINOIS
DEPARTMENT OF TRANSPORTATION
DIVISION OF HIGHWAYS

**PROPOSED
HIGHWAY PLANS**

FAP 714 (IL 48)
D-6 IL 48 IMPROVEMENT 2006
PROJECT: F-0714(015)
CHRISTIAN COUNTY
C-96-504-07



INDEX OF SHEETS	
1	TITLE SHEET
2	GENERAL NOTES & MIXTURE REQUIREMENTS
3 - 5	SUMMARY OF QUANTITIES
6 - 10	DETAILS & TYPICAL ROADWAY SECTIONS
11 - 14	SCHEDULE OF QUANTITIES
15	BUTT JOINT AND TEMPORARY RAMP DETAILS
16	ENTRANCE AND SIDEROAD DETAILS
17	MAILBOX TURNOUT DETAILS
18	DROP INLET DETAILS
19 - 22	LINE DIAGRAM
23	WIDTH RESTRICTION SIGNING DETAILS
24	TEMPORARY BRIDGE TRAFFIC SIGNAL LOOP PLACEMENT DETAILS
25 - 47	S.N. 011 - 2507
48 - 64	S.N. 011 - 2512
65 - 81	S.N. 011 - 7055
82 - 90	DRAINAGE AREA CROSS SECTIONS
91 - 94	STORM WATER POLLUTION PREVENTION PLAN STANDARDS

LIST OF ILLINOIS DOT HIGHWAY STANDARDS

000001-04	666001
280001-02	701006-02
482001	701011-01
515001-02	701201-02
542401	701301-02
602011	701306-01
602306-01	701311-02
602401-01	701321-08
602421	701326-02
604001-02	701501-03
630001-06	702001-06
630301-03	704001-02
631011-02	720011
631032-02	780001-01
635006-02	781001-02
635011-01	BLR 21-6

END PROJECT
END RESURFACING
STA 206+40.00

INSTALL NEW TYPE B INLETS
STA. 429+45 & STA. 430+90.5

REPLACEMENT OF
EXISTING SN 011-2002
OVER BUCKHART CREEK
STA 401+35.50
PROP. S.N. 011-2507

DRAINAGE IMPROVEMENT
STA. 173+50 TO STA 202+00

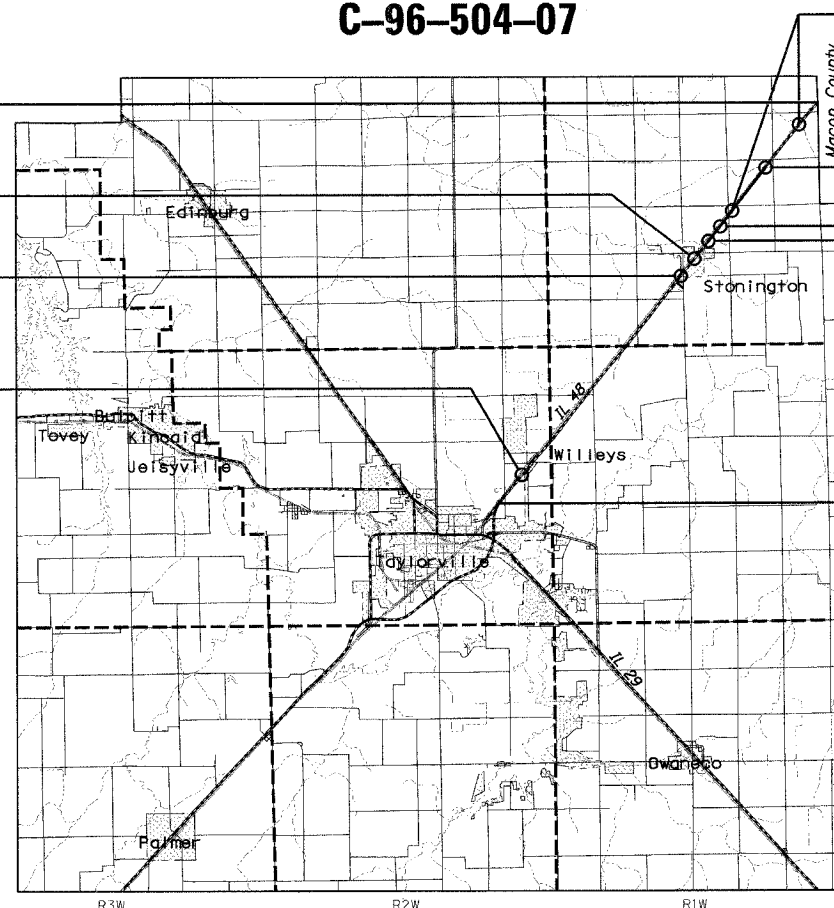
GUARDRAIL REMOVAL REPLACEMENT
AND ADJUSTMENT
STA 12+77.5 TO STA. 17+60.5
STA 172+21.5 TO STA. 176+62

REPLACEMENT OF SINGLE BARREL BOX CULVERT WITH
SN 011-7055 OVER TRIBUTARY TO BUCKHART CREEK
STA 110+98.50

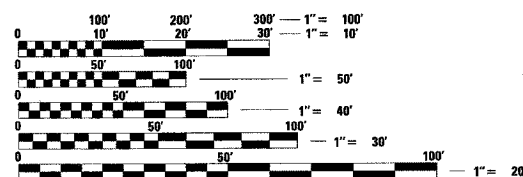
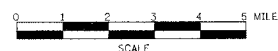
REPLACEMENT OF SINGLE BARREL BOX CULVERT WITH
SN 011-2512 OVER TRIBUTARY TO BUCKHART CREEK
STA 3+01.00

STATION EQUATION
STA 443+57.80 BK = STA 0+04.32 AH

BEGIN PROJECT
BEGIN RESURFACING
STA 227+41.20 BK =
STA 64+00.00 AH



NET LENGTH OF PROJECT = 58,597.80 FEET = 11.10 MILES



FULL SIZE PLANS HAVE BEEN PREPARED USING STANDARD
ENGINEERING SCALES. REDUCED SIZED PLANS WILL NOT
CONFORM TO STANDARD SCALES. IN MAKING MEASUREMENTS
ON REDUCED PLANS, THE ABOVE SCALES MAY BE USED.

J.U.L.I.E.
JOINT UTILITY LOCATION INFORMATION FOR EXCAVATION
1-800-892-0123

CONTRACT NO. 72784

CHRISTOPHER P. KUNZE
REGISTERED PROFESSIONAL ENGINEER
No. 000000000
3/28/06
EXPIRATION DATE: 11/30/07

PROJECT ENGINEER: SAL MADONIA (217) 782-4761
SQUAD LEADER: KEN ANDERSON (217) 524-7546