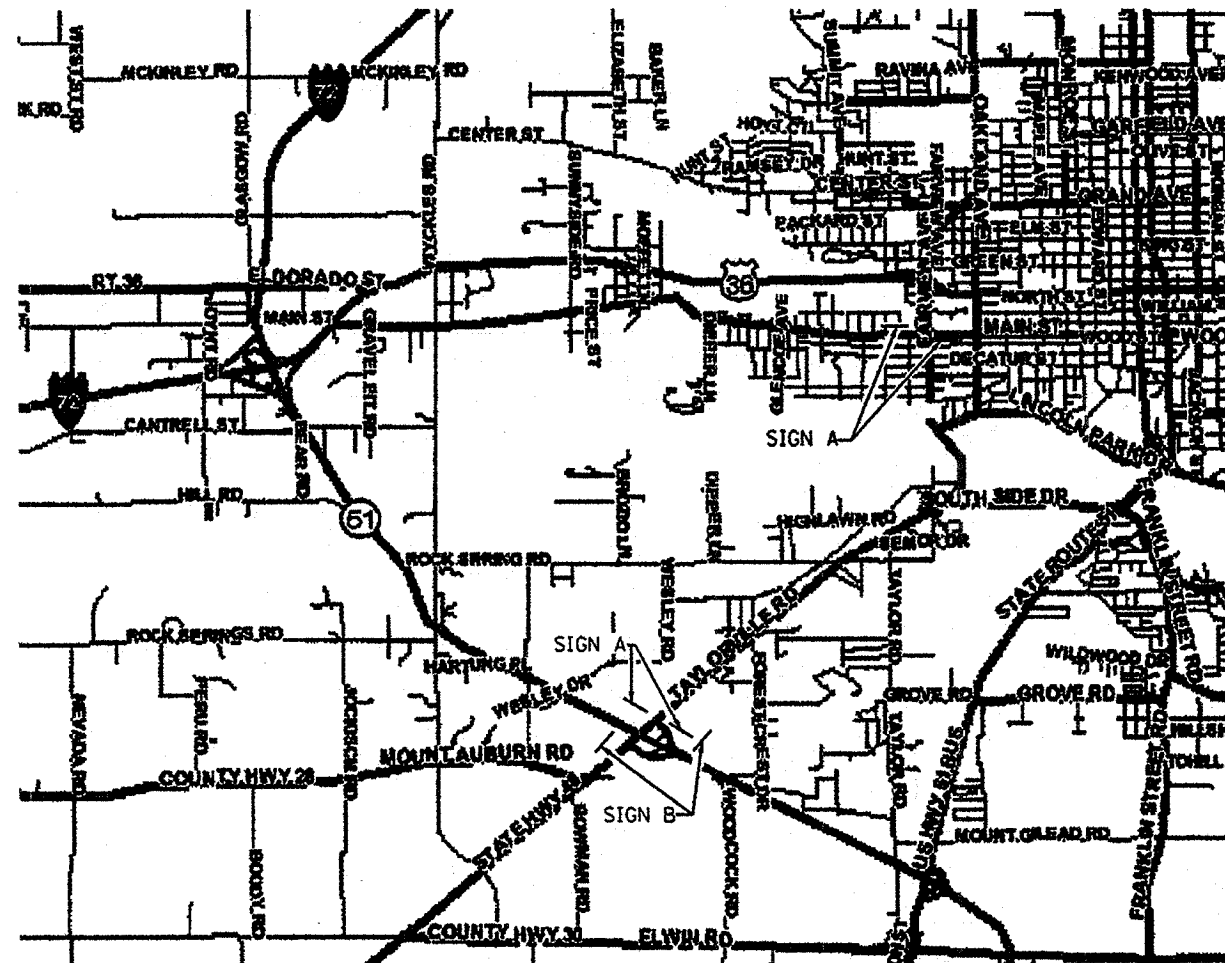
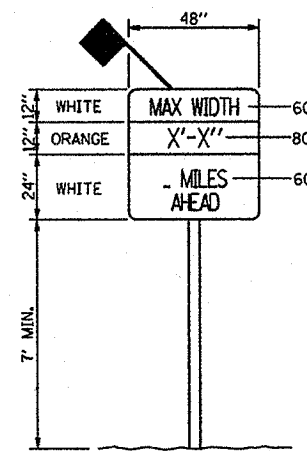


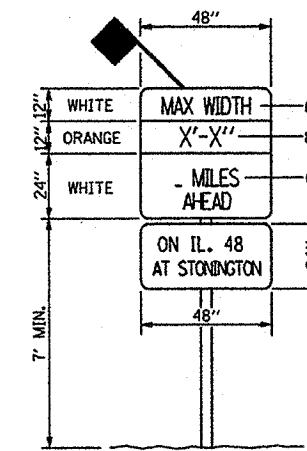
F.A.P. RTE.	SECTION	COUNTY	TOTAL SHEETS	SHEET NO.
714		CHRISTIAN	94	23
STA. 64+00 TO STA. 206+40				
FED. ROAD DIST. NO. - ILLINOIS FED. AID PROJECT				
• D-6 IL. 48 IMPROVEMENT 2006				



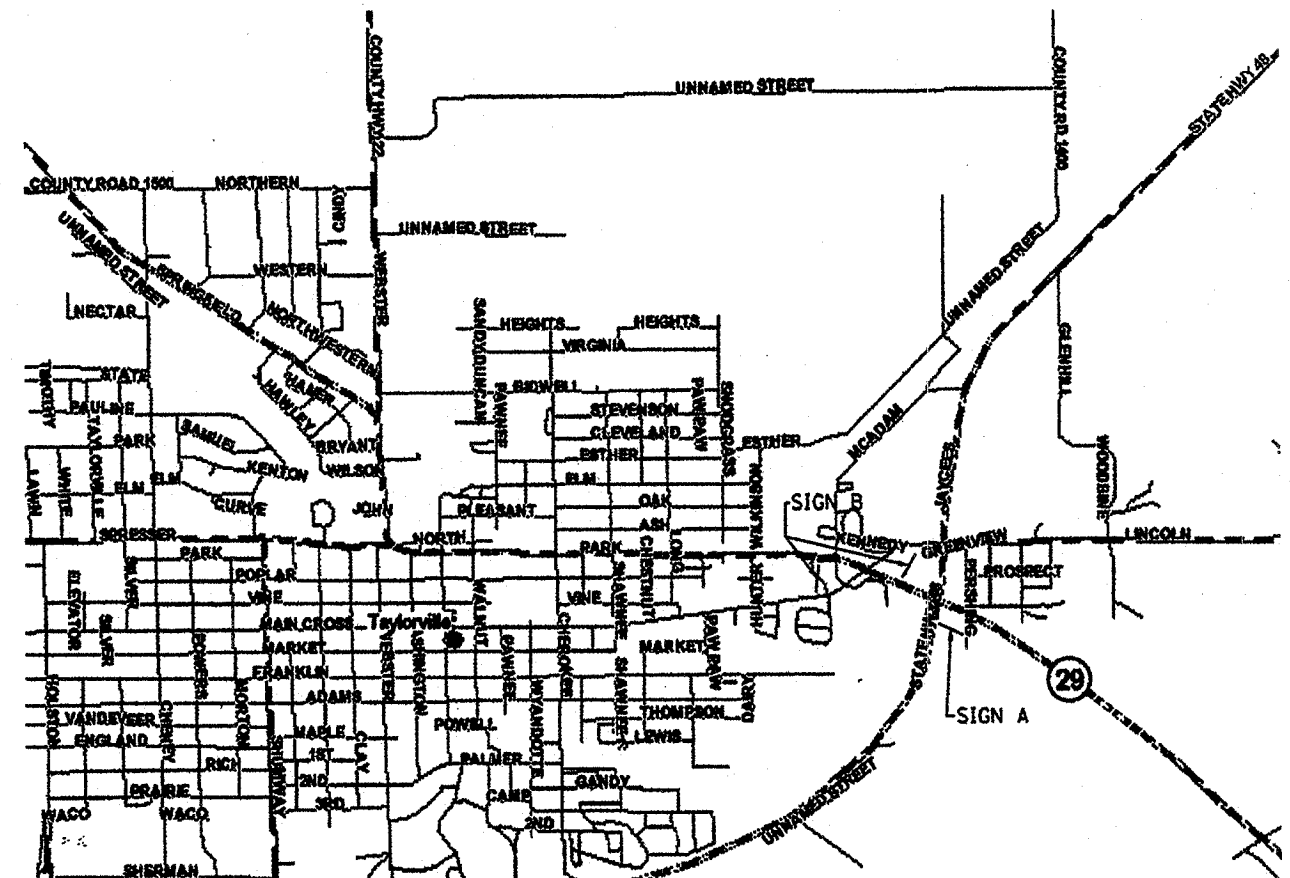

WIDTH RESTRICTION SIGNING LOCATIONS - DECATUR



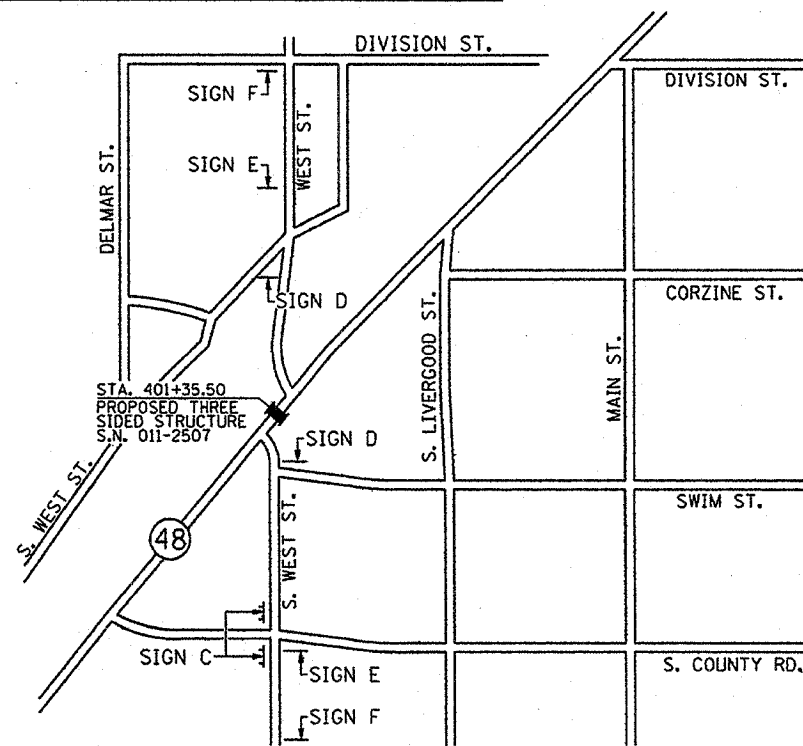
SIGN A
(WIDTH RESTRICTION SIGN)



SIGN B
(WIDTH RESTRICTION SIGN)



WIDTH RESTRICTION SIGNING LOCATIONS - TAYLORVILLE



SIGNING LOCATIONS - STONINGTON
(FOR CONSTRUCTION OF S.N. 011-2507 ONLY)
REFER TO STANDARD BLR-21

LEGEND

- SIGN C - TWO TYPE III BARRICADES WITH TWO FLASHING LIGHTS ON EACH BARRICADE AND R11-3A-3060 SIGNS. "ROAD CLOSED AHEAD LOCAL TRAFFIC ONLY"
- SIGN D - BLR STANDARD 21
- SIGN E - "ROAD CLOSED 500 FT." W20-3(0)3636
- SIGN F - "ROAD CLOSED AHEAD" W20-3(0)3636

WIDTH RESTRICTION SIGNING DETAILS
F.A.P. ROUTE 714 - IL. ROUTE 48
SECTION D-6 IL. 48 IMPROVEMENT 2006
CHRISTIAN COUNTY