

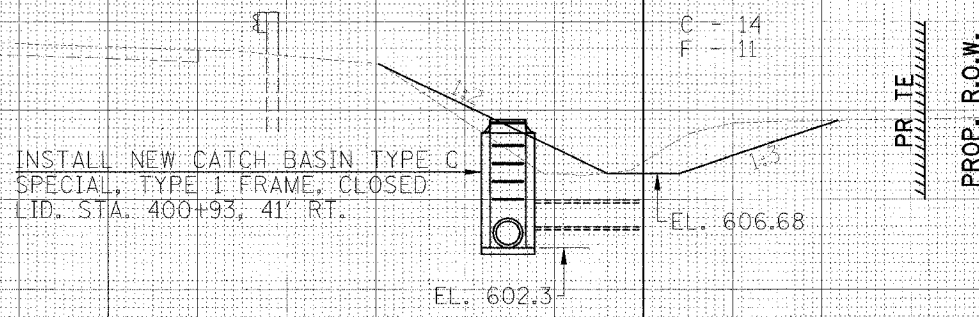
F.A.P. RTE.	SECTION	COUNTY	TOTAL SHEETS	SHEET NO.
714	•	CHRISTIAN	94	35
STA. 401+00 TO STA. 401+71				
FED. ROAD DIST. NO. ILLINOIS FED. AID PROJECT				
D-6 IL. 48 IMPROVEMENT 2006				

80 75 70 65 60 55 50 45 40 35 30 25 20 15 10 5 0 5 10 15 20 25 30 35 40 45 50 55 60 65 70 75 80

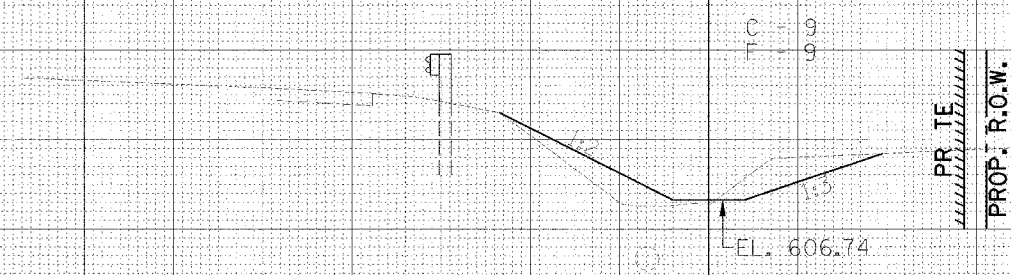
BY _____ DATE _____
 SURVEYED _____
 PLOTTED _____
 CHECKED _____
 DATE _____
 NO. _____

BY _____ DATE _____
 SURVEYED _____
 PLOTTED _____
 CHECKED _____
 DATE _____
 NO. _____

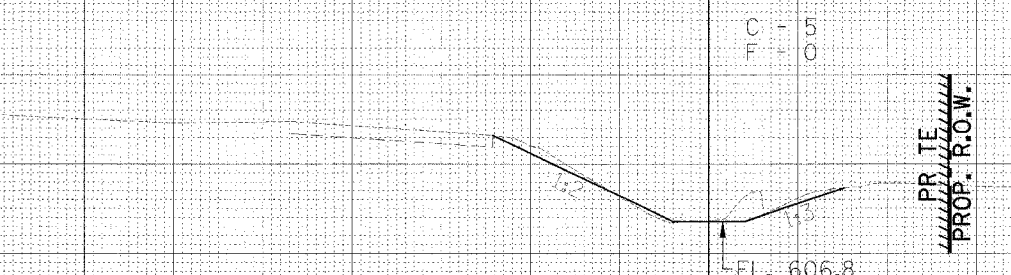
DATE = DATE
 PLOT DATE = PLOT DATE
 PLOT SCALE = PLOT SCALE
 USER NAME = USER



610
 605
 0+40



610
 605
 0+20



610
 605
 0+00

BEGIN DITCH RELOCATION - STA. 0+00

80 75 70 65 60 55 50 45 40 35 30 25 20 15 10 5 0 5 10 15 20 25 30 35 40 45 50 55 60 65 70 75 80

DITCH RELOCATION
 CROSS SECTIONS
 IL. ROUTE 48 OVER BUCKHART CREEK
 F.A.P. ROUTE 714 - SECTION
 D-6 IL. 48 IMPROVEMENT 2006
 CHRISTIAN COUNTY
 STA. 401+35.50
 S.N. 011-2507