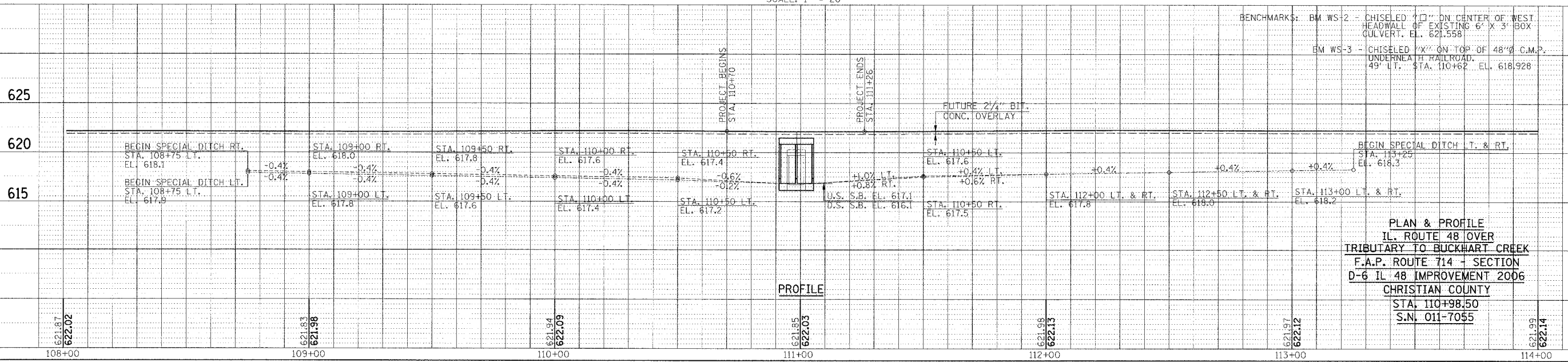

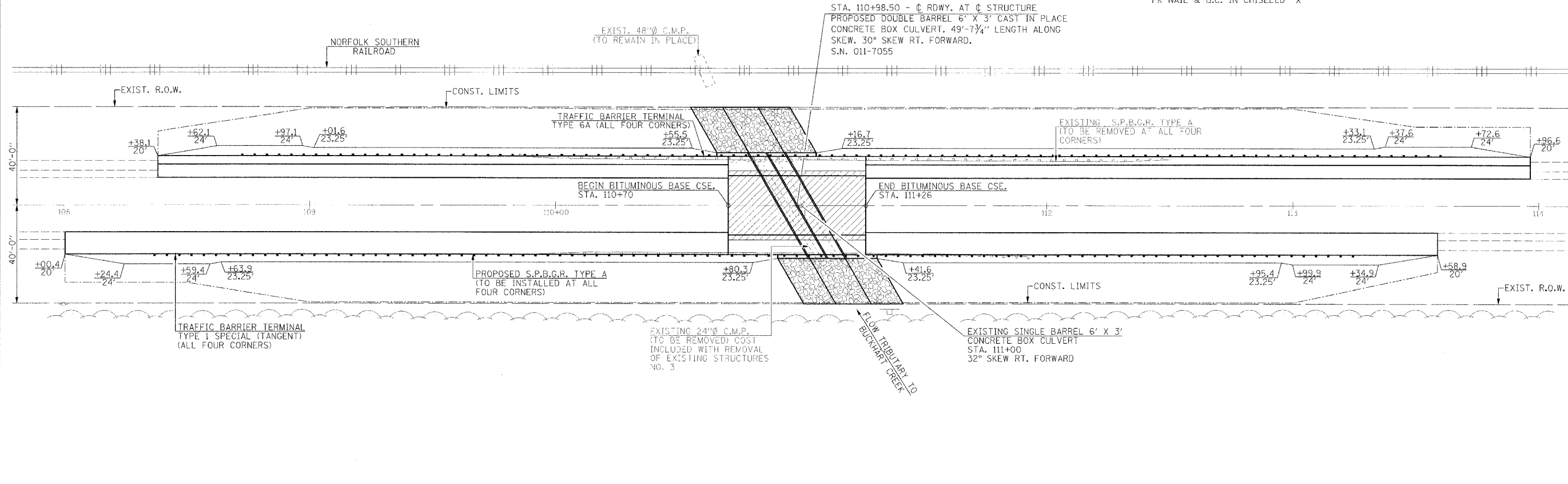

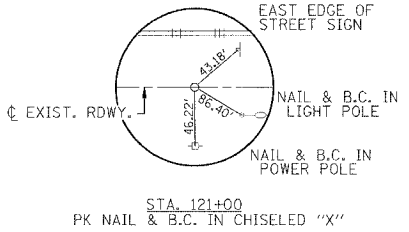
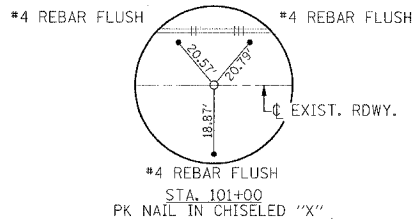


F.A.P. RTE.	SECTION	COUNTY	TOTAL SHEETS	SHEET NO.
714		CHRISTIAN	94	67

STA. 110+70 TO STA. 111+26  
 FED. ROAD DIST. NO. ILLINOIS FED. AID PROJECT  
 \* D-6 IL 48 IMPROVEMENT 2006



BENCHMARKS: BM WS-2 - CHISELED 'X' ON CENTER OF WEST HEADWALL OF EXISTING 6' X 3' BOX CULVERT. EL. 621.558  
 BM WS-3 - CHISELED 'X' ON TOP OF 48" C.M.P. UNDERNEATH RAILROAD. 49' LT. STA. 110+62. EL. 618.928

PLAN & PROFILE  
 IL. ROUTE 48 OVER  
 TRIBUTARY TO BUCKHART CREEK  
 F.A.P. ROUTE 714 - SECTION  
 D-6 IL 48 IMPROVEMENT 2006  
 CHRISTIAN COUNTY  
 STA. 110+98.50  
 S.N. 011-7055

DATE: \_\_\_\_\_ BY: \_\_\_\_\_

PLANNING: \_\_\_\_\_

DESIGN: \_\_\_\_\_

CHECKED: \_\_\_\_\_

DATE: \_\_\_\_\_ BY: \_\_\_\_\_

PLANNING: \_\_\_\_\_

DESIGN: \_\_\_\_\_

CHECKED: \_\_\_\_\_

DATE: \_\_\_\_\_ BY: \_\_\_\_\_

PLANNING: \_\_\_\_\_

DESIGN: \_\_\_\_\_

CHECKED: \_\_\_\_\_

DATE: \_\_\_\_\_ BY: \_\_\_\_\_

PLANNING: \_\_\_\_\_

DESIGN: \_\_\_\_\_

CHECKED: \_\_\_\_\_

FILE NAME: 6x3 PP (REV. 3/2/06)