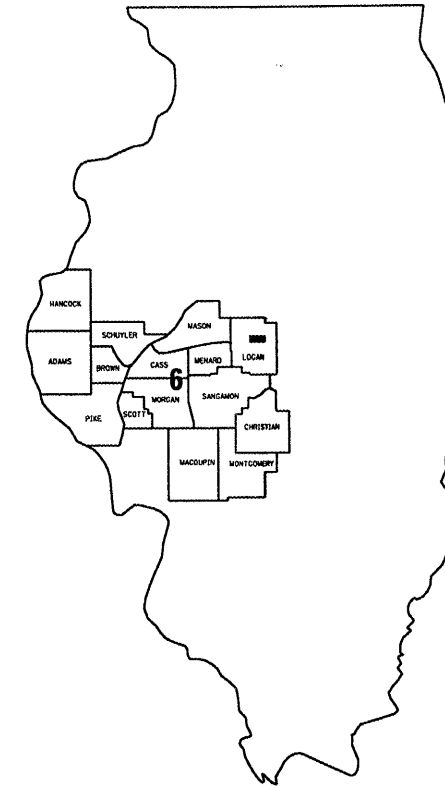


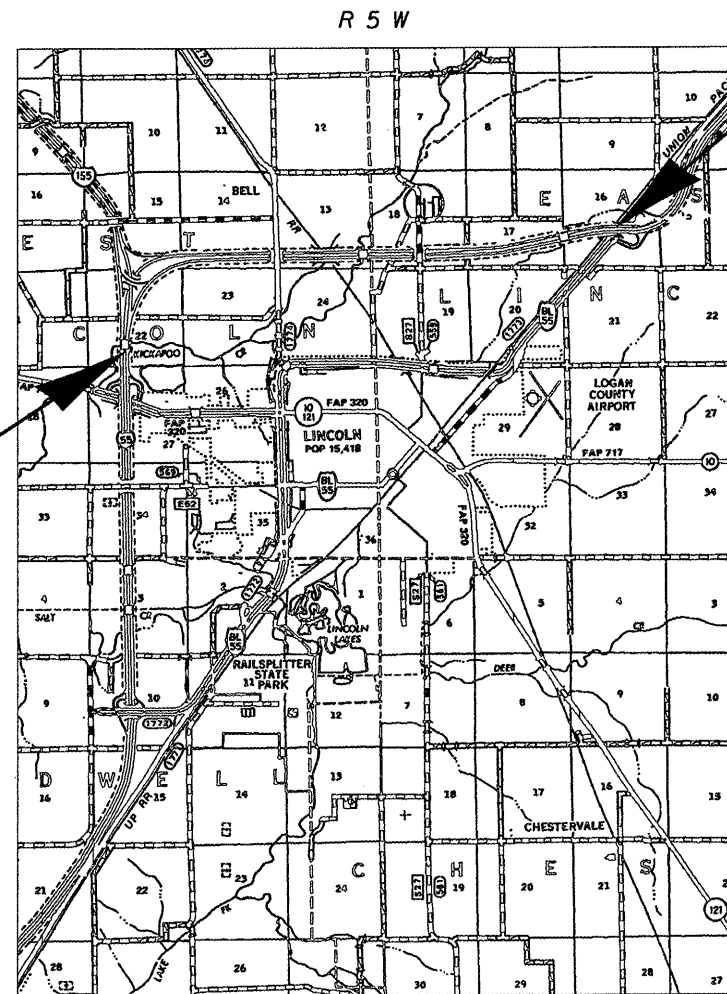
FOR INDEX OF SHEETS AND HIGHWAY
STANDARDS, SEE SHEET 2.

ADT = 27,100
MU = 4,900
SU = 2,400

STATE OF ILLINOIS
DEPARTMENT OF TRANSPORTATION
DIVISION OF HIGHWAYS
**PLANS FOR PROPOSED
CONTRACT MAINTENANCE**
FAI 55 (I-55)
SECTION (54-4)I-4
LOGAN COUNTY
C96-004-07 / D96-018-06



LOCATION OF SECTION INDICATED THUS: ■



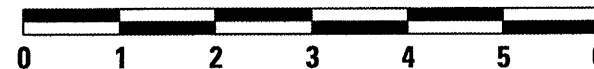
END PROJECT
STATION 215+700

BEGIN PROJECT
STATION 202+366

J. U. L. I. E.
JOINT UTILITY LOCATION INFORMATION FOR EXCAVATION
1-800-892-0123

DESIGN & PLANNING ENGINEER: CECIL DOWNING
PLANS & CONTRACT TECHNICIAN: TIMOTHY SHARP
PHONE: (217) 782-7743

NET LENGTH OF SECTION - 43,746.72FT = 8.285 MILES



SCALE: 1" = 2 MILES

STATE OF ILLINOIS
DEPARTMENT OF TRANSPORTATION
DIVISION OF HIGHWAYS

SUBMITTED MARCH 31 2006

Chris M. Reed
DISTRICT ENGINEER

May 12 2006

Mike Hine
ENGINEER OF DESIGN AND ENVIRONMENT

May 12 2006

Milton R. Sees, P.E.
DIRECTOR, DIVISION OF HIGHWAYS