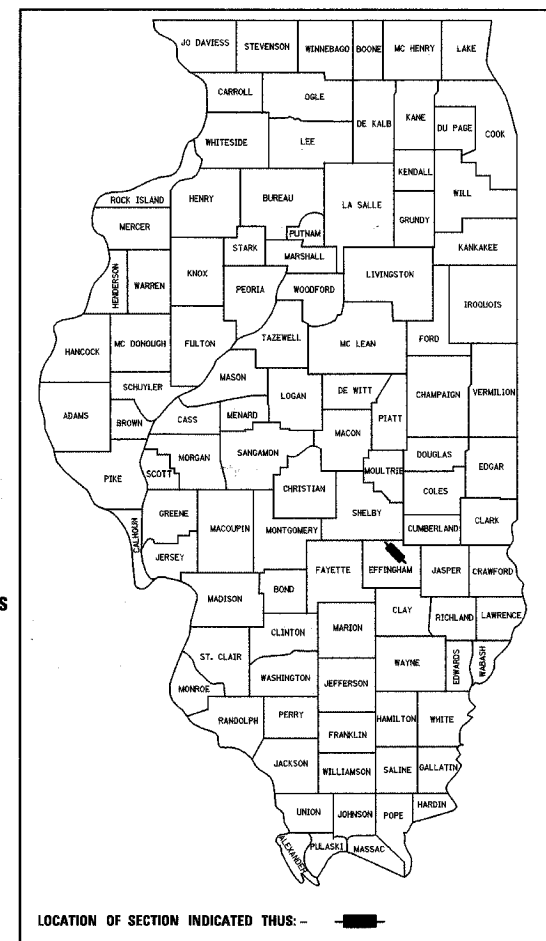


F.A.P. RTE.	SECTION	COUNTY	TOTAL SHEETS	SHEET NO.
774	(107, 107Z) I-2	EFFINGHAM	12	1
FED. ROAD DIST. NO.		ILLINOIS FED. AID PROJECT		

CONTRACT NO. 74129

D-97-003-06



STATE OF ILLINOIS
DEPARTMENT OF TRANSPORTATION
DIVISION OF HIGHWAYS

SUBMITTED 3-31-06
Christina M. Reed
DEPUTY DIRECTOR OF HIGHWAYS, REGION ENGINEER

20

ENGINEER OF PROJECT DEVELOPMENT AND IMPLEMENTATION

May 12, 2006
Mike Hine
ENGINEER OF DESIGN AND ENVIRONMENT

May 12, 2006
Milton R. Sees, P.E.
DIRECTOR, DIVISION OF HIGHWAYS

FHWA _____ 20 _____
DIVISION ADMINISTRATOR

PRINTED BY AUTHORITY
OF THE STATE OF ILLINOIS

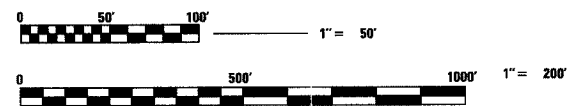
STATE OF ILLINOIS
DEPARTMENT OF TRANSPORTATION
DIVISION OF HIGHWAYS
**PLANS FOR PROPOSED
FEDERAL HIGHWAY PROJECT**

F.A.P. ROUTE 774 (ILLINOIS ROUTE 32/33)
SECTION (107, 107Z) I-2
PROJECT: F-0774-(025)
EFFINGHAM COUNTY
C-97-005-06

INDEX OF SHEETS

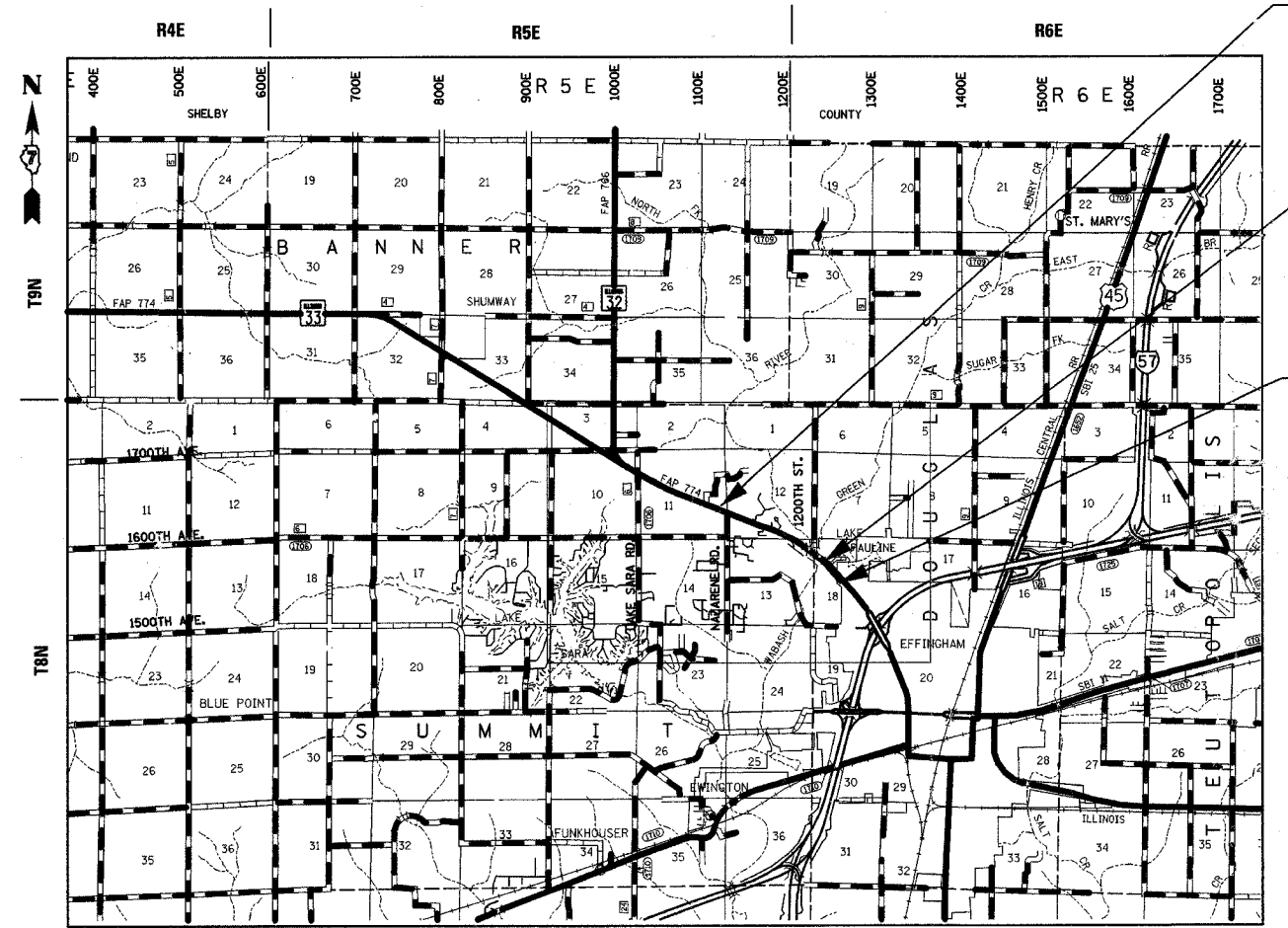
SHEET NO.	ITEM
1	COVER SHEET
2	GENERAL NOTES & HIGHWAY STANDARDS
3	SUMMARY OF QUANTITIES
4	SCHEDULE OF QUANTITIES
5	HORIZONTAL ALIGNMENT PLAN
6-10	PAVEMENT MARKING PLAN
11-12	TYPICAL APPLICATION OF PAVEMENT MARKINGS

FOR SUMMARY OF QUANTITIES, SEE SHEET NO 3



FULL SIZE PLANS HAVE BEEN PREPARED USING STANDARD ENGINEERING SCALES, REDUCED SIZED PLANS WILL NOT CONFORM TO STANDARD SCALES, IN MAKING MEASUREMENTS ON REDUCED PLANS, THE ABOVE SCALES MAY BE USED.

FOR UNDERGROUND UTILITY LOCATIONS CALL J.U.L.I.E. TOLL FREE 1-800-892-0123 SUMMIT TOWNSHIP DOUGLAS TOWNSHIP



PROPOSED IMPROVEMENT BEGINS STA. 942 + 50.00

STATION EQUATION STA. 1039 + 00.00(BK) = STA. 39 + 00.00(AH)

PROPOSED IMPROVEMENT ENDS STA. 46 + 80.05

Sheila J. Kim-Inger
062-049175 REGISTERED PROFESSIONAL ENGINEER
STATE OF ILLINOIS

Sheila J. Kim-Inger, P.E.
DATE: 3-8-2006
EXPIRES: 11/30/2007

LOCATION MAP
GROSS AND NET LENGTH OF PROJECT = 10,430 FT. = 1.98 MILES

PROJECT ENGINEER: BILL STANLEY
SQUAD LEADER:
TELEPHONE: 217-342-8320

CONTRACT NO. 74129
SUMMIT TOWNSHIP
DOUGLAS TOWNSHIP