
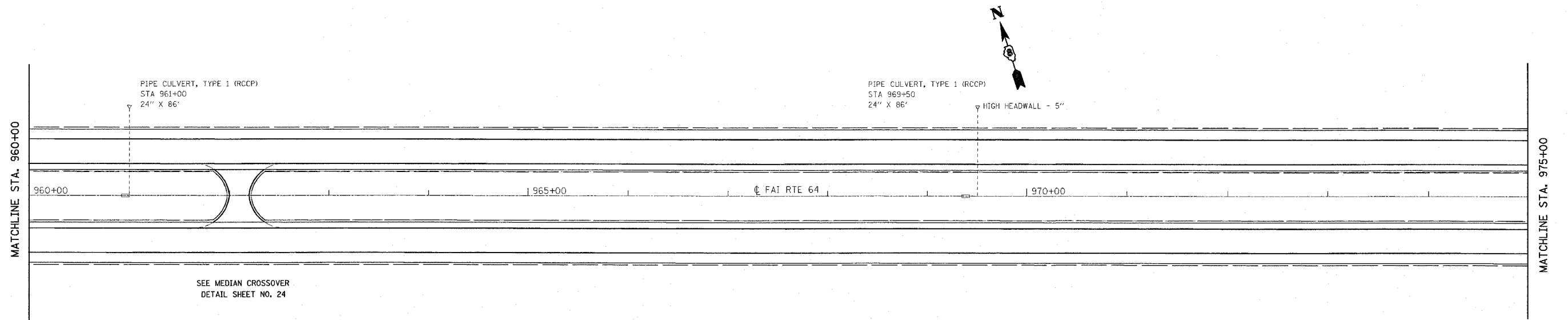


F.A.I. RTE.	SECTION	COUNTY	TOTAL SHEETS	SHEET NO.
64	82-8RS-1	ST. CLAIR	39	9
STA. 945+00		TO STA. 975+00		
FED. ROAD DIST. NO.		ILLINOIS FED. AID PROJECT		

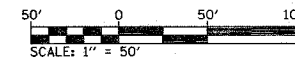
PLAN	SURVEYED	DATE
	PLOTTED	
	BY	
	NOTE BOOK	
	NO. OF WAYS CHECKED	
	CAD FILE NAME	



PROFILE	SURVEYED	DATE
	PLOTTED	
	BY	
	NOTE BOOK	
	NO. OF WAYS CHECKED	
	STRUCTURE NOTATIONS CHECKED	



PLOT DATE = 2/28/2006
 FILE NAME = c:\p06\p06s\h0405\plan\plan10405a.dgn
 PLOT SCALE = 50.0000 1 / IN.
 REFERENCE = REF#



REVISIONS	
NAME	DATE

ILLINOIS DEPARTMENT OF TRANSPORTATION

PLAN SHEET

FAI ROUTE 64
 SECTION 82-8RS-1
 ST. CLAIR COUNTY

DRAWN BY: