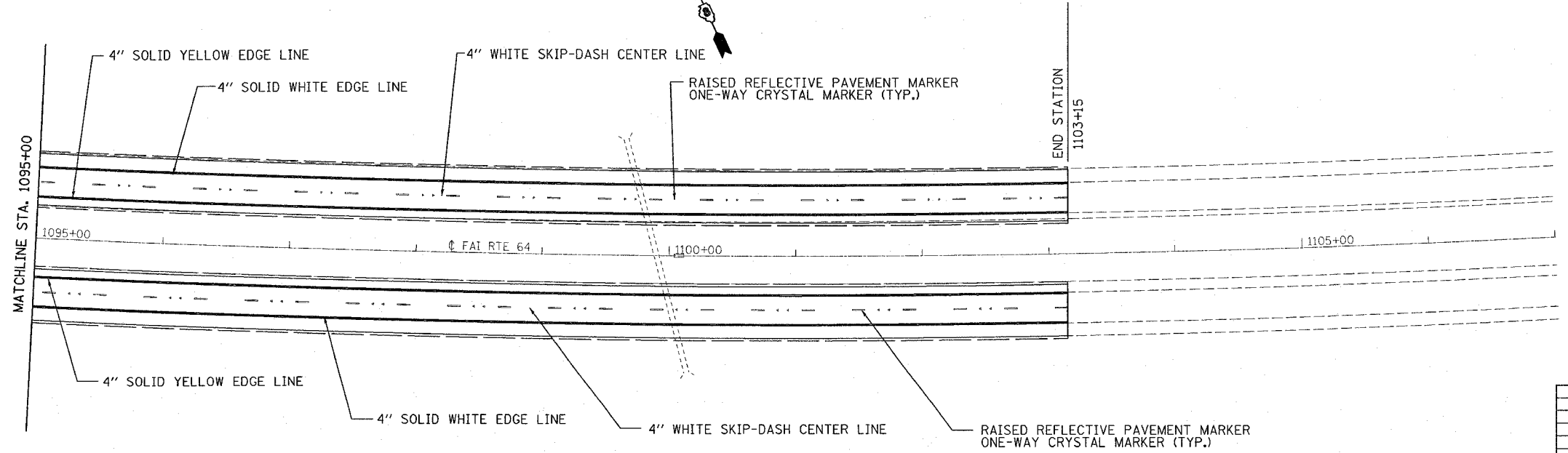
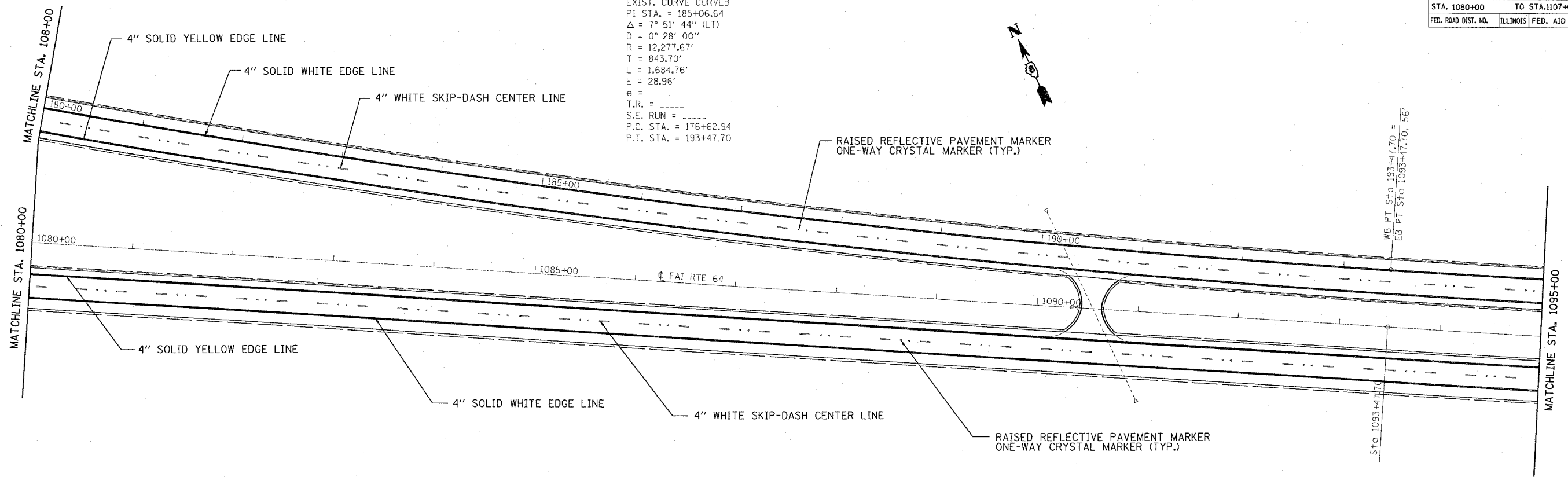



F.A.I. RTE.	SECTION	COUNTY	TOTAL SHEETS	SHEET NO.
64	82-8RS-1	ST. CLAIR	39	22
STA. 1080+00		TO STA. 1107+00		
FED. ROAD DIST. NO.		ILLINOIS	FED. AID PROJECT	

EXIST. CURVE CURVED
 PI STA. = 185+06.64
 $\Delta = 7^\circ 51' 44''$ (LT)
 $D = 0^\circ 28' 00''$
 $R = 12,277.67'$
 $T = 843.70'$
 $L = 1,684.76'$
 $E = 28.96'$
 $e =$
 $T.R. =$
 $S.E. RUN =$
 $P.C. STA. = 176+62.94$
 $P.T. STA. = 193+47.70$



NOTE : POLYUREA PAVEMENT MARKING SHALL BE USED ON CONCRETE BRIDGE DECKS.

REVISIONS	
NAME	DATE

ILLINOIS DEPARTMENT OF TRANSPORTATION
PAVEMENT MARKING SHEET
 FAI ROUTE 64
 SECTION 82-8RS-1
 ST. CLAIR COUNTY

SCALE: VERT. _____
 HORIZ. _____
 DATE _____

DRAWN BY _____
 CHECKED BY _____

PLOT DATE = 3/28/2006
 FILE NAME = c:\pms\pms\work\8485\plan\pvm\k10405.dgn
 PLOT SCALE = 1/8" = 1'-0"
 REFERENCE = REF