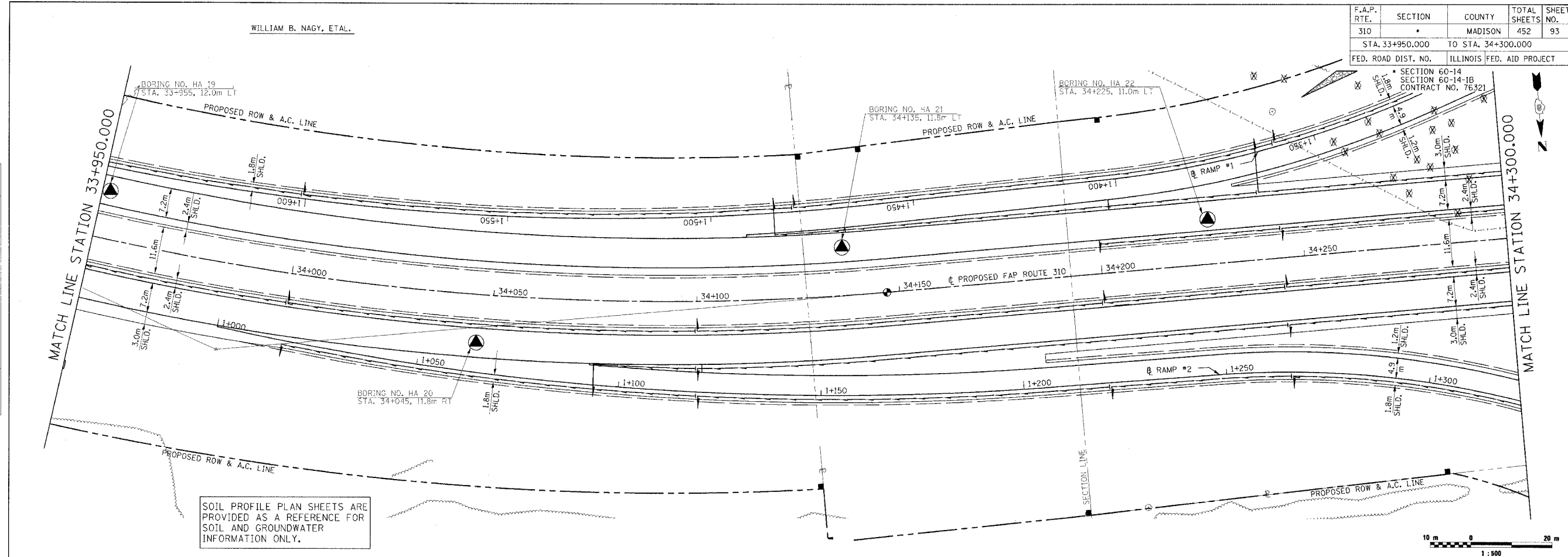


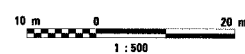
WILLIAM B. NAGY, ETAL.

F.A.P. RTE.	SECTION	COUNTY	TOTAL SHEETS	SHEET NO.
310		MADISON	452	93
STA. 33+950.000		TO STA. 34+300.000		
FED. ROAD DIST. NO.		ILLINOIS FED. AID PROJECT		

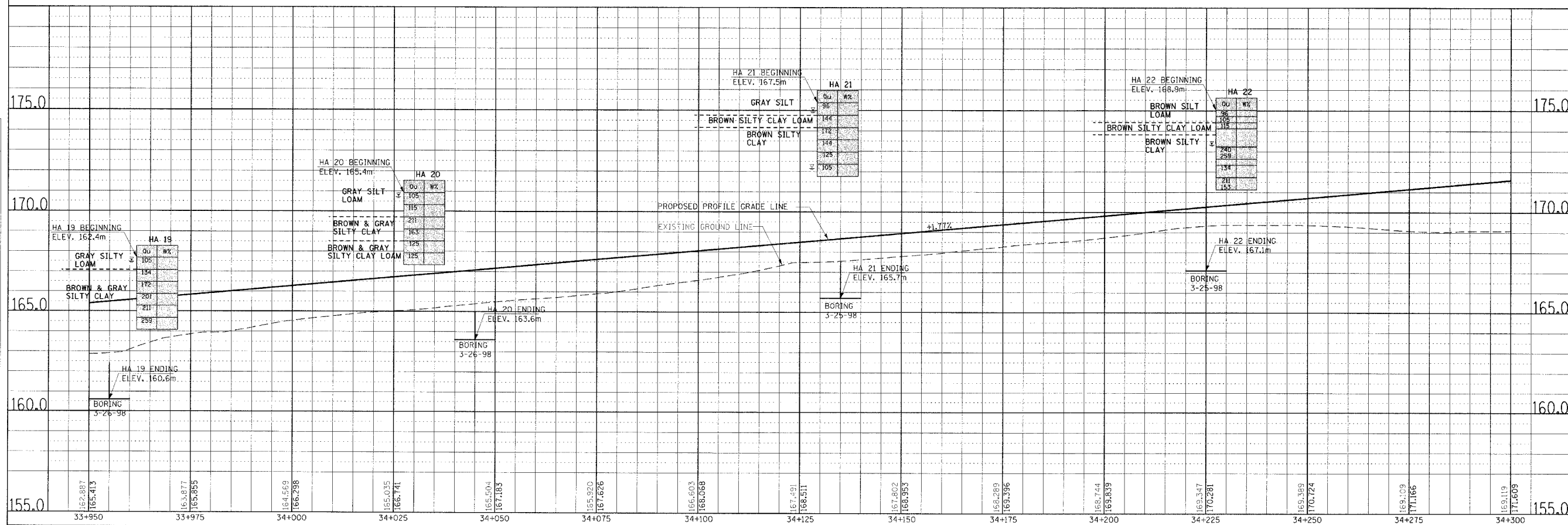
BY	DATE
SURVEYED	
PLOTTED	
NOTE BOOK TEMPLATE	
AREAS CHECKED	
NO.	



SOIL PROFILE PLAN SHEETS ARE PROVIDED AS A REFERENCE FOR SOIL AND GROUNDWATER INFORMATION ONLY.



BY	DATE
SURVEYED	
PLOTTED	
NOTE BOOK TEMPLATE	
AREAS CHECKED	
NO.	



SOIL STRATA, PLAN & PROFILE, FAP 310, STA. 33+950.000 TO STA. 34+300.000

DATE PLOTTED: 11/16/00 BY: WBN