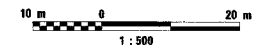


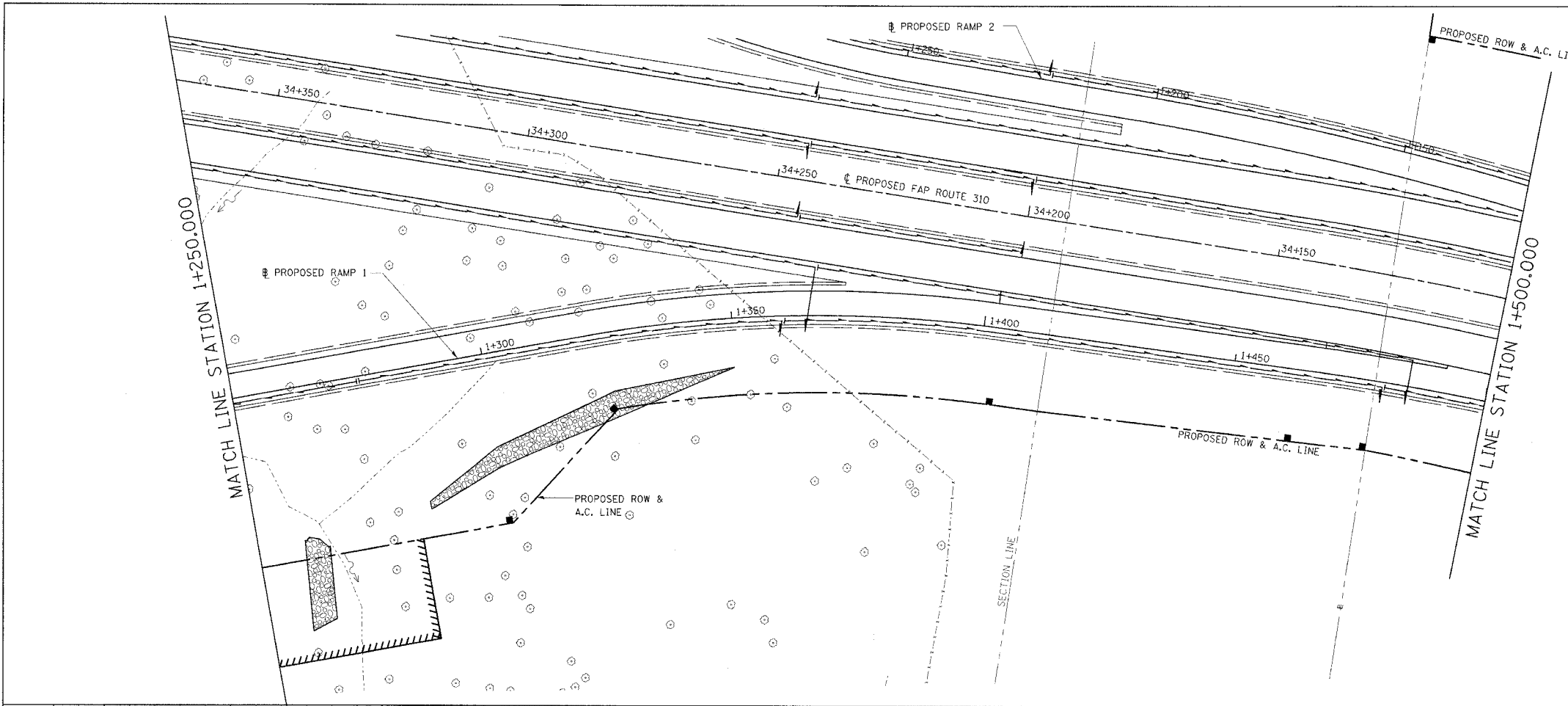
F.A.P. RTE.	SECTION	COUNTY	TOTAL SHEETS	SHEET NO.
310		MADISON	452	99
STA. 1+250.000		TO STA. 1+500.000		
FED. ROAD DIST. NO.		ILLINOIS	FED. AID PROJECT	
		SECTION 60-14 SECTION 60-14-1B		



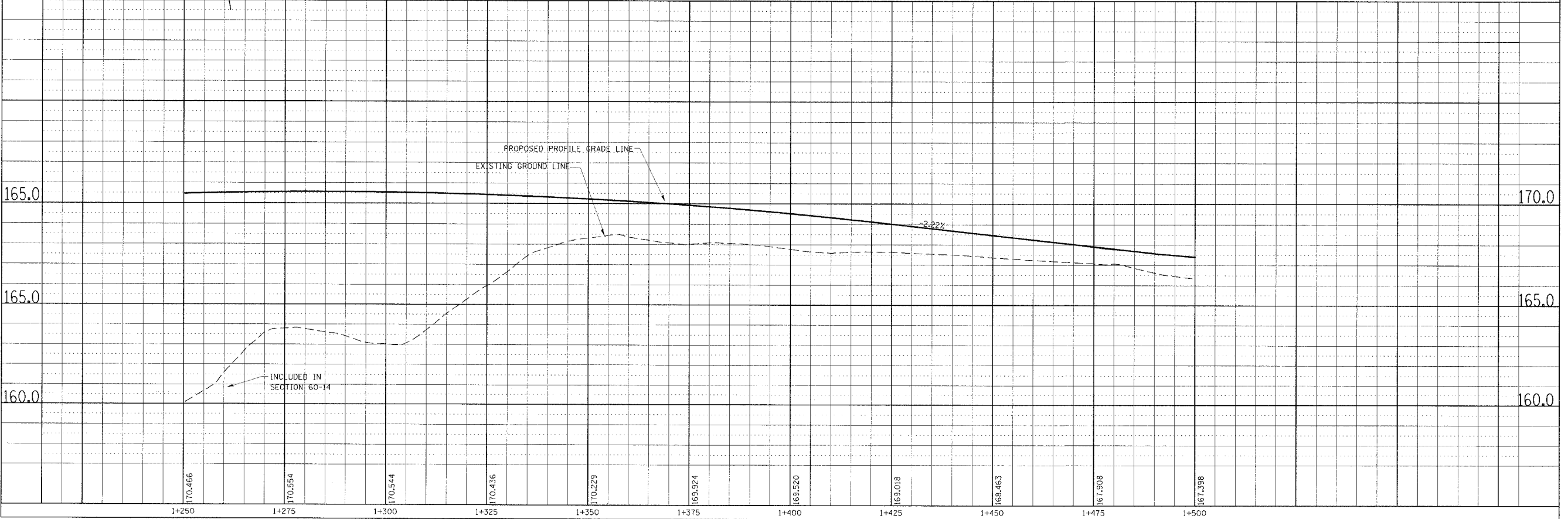
SOIL PROFILE PLAN SHEETS ARE PROVIDED AS A REFERENCE FOR SOIL AND GROUNDWATER INFORMATION ONLY.



FINAL SURVEY	BY	DATE
SURVEY PLOTTED		
NOTE BOOK TEMPLATE		
AREAS CHECKED		
NO.		



ORIGINAL SURVEY	BY	DATE
SURVEY PLOTTED		
NOTE BOOK TEMPLATE		
AREAS CHECKED		
NO.		



SOIL STRATA, PLAN & PROFILE, RAMP 1, STA. 1+250.000 TO STA. 1+500.000

11/15/2011 10:11:11 AM
 21-77000-99-25-01.dwg