

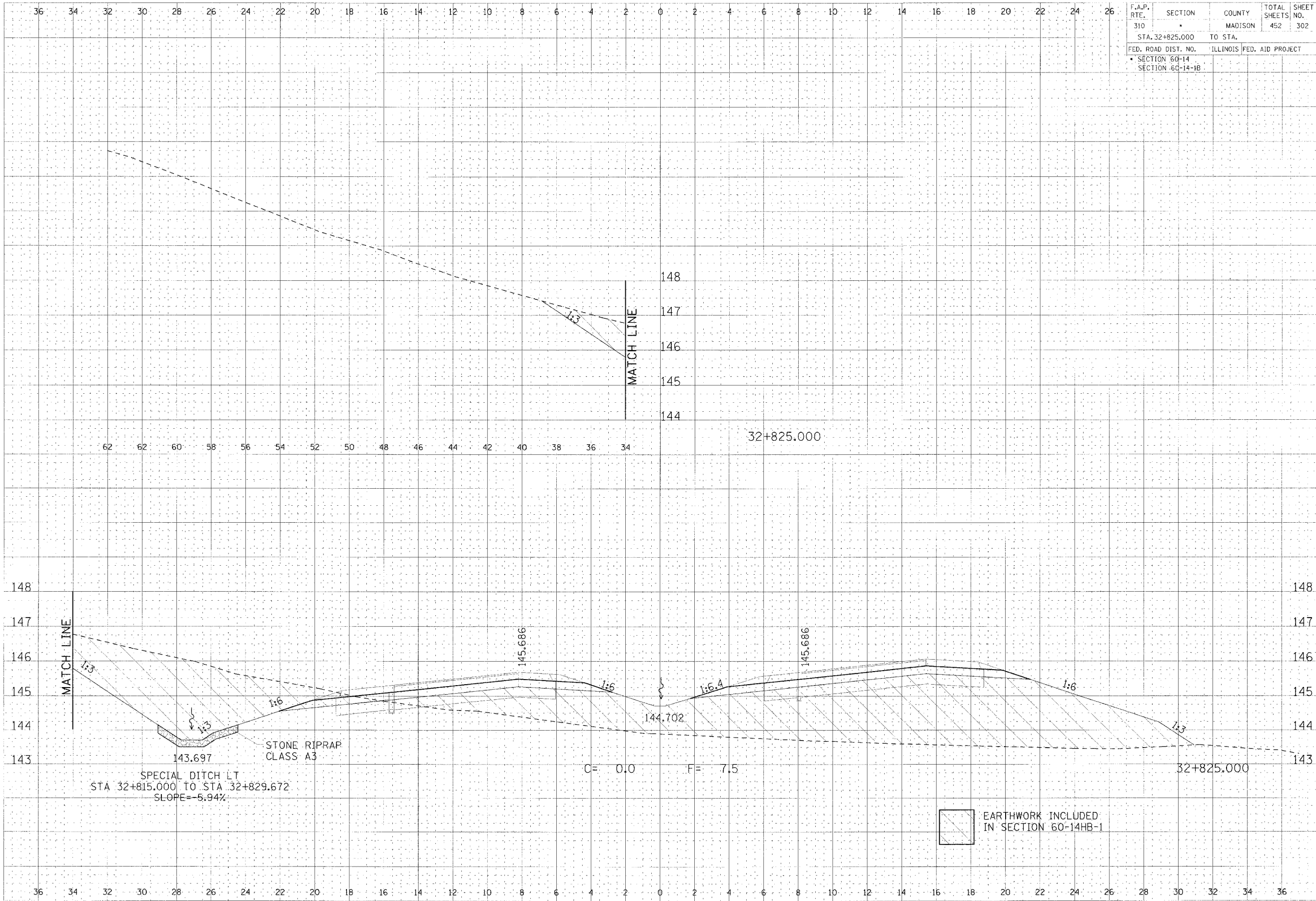
F.A.P. RTE.	SECTION	COUNTY	TOTAL SHEETS	SHEET NO.
310	*	MADISON	452	301
STA. 32+815.000		TO STA. 32+816.889		
FED. ROAD DIST. NO.		ILLINOIS FED. AID PROJECT		
* SECTION 60-14				
SECTION 60-14-1B				

DATE	
BY	
CHKD	
APP'D	
DATE	
BY	
CHKD	
APP'D	

DATE	
BY	
CHKD	
APP'D	
DATE	
BY	
CHKD	
APP'D	

CROSS SECTION, FAP ROUTE 310, STA 32+815.000 TO STA 32+816.889

1:5000 SCALE
 11/15/00
 11/15/00



F.A.P. RTE.	SECTION	COUNTY	TOTAL SHEETS	SHEET NO.
310		MADISON	452	302
STA. 32+825.000		TO STA.		
FED. ROAD DIST. NO.		ILLINOIS FED. AID PROJECT		
SECTION 60-14		SECTION 60-14-1B		

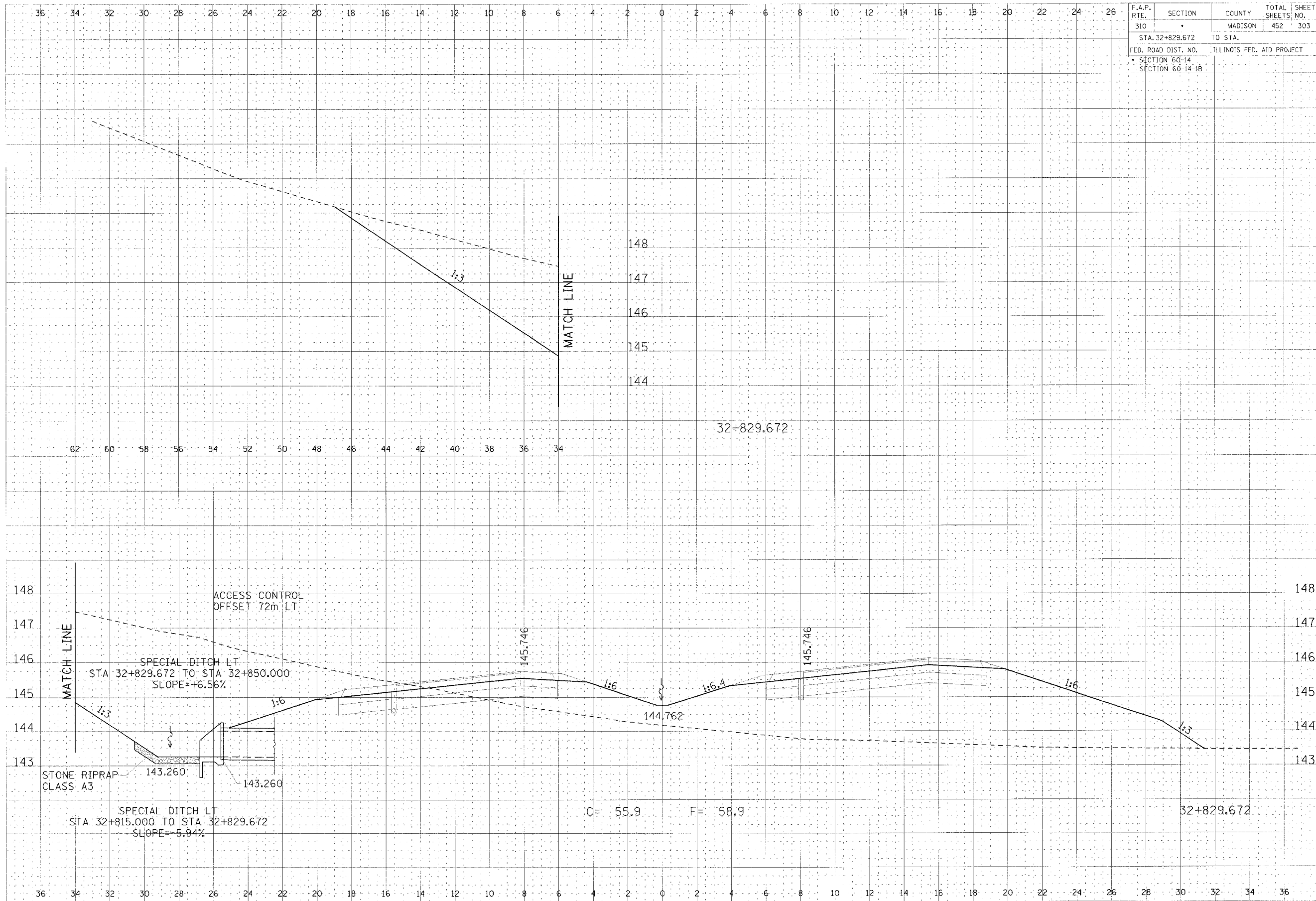
DATE	11/11/2014
BY	JANIS
CHECKED	JANIS
SCALE	AS SHOWN
PROJECT	STATE ST. IMPROVEMENTS
SHEET NO.	302
TOTAL SHEETS	452
SECTION	SECTION 60-14
F.A.P. RTE.	310

DATE	11/11/2014
BY	JANIS
CHECKED	JANIS
SCALE	AS SHOWN
PROJECT	STATE ST. IMPROVEMENTS
SHEET NO.	302
TOTAL SHEETS	452
SECTION	SECTION 60-14
F.A.P. RTE.	310

CROSS SECTION, FAP ROUTE 310, STA 32+825.000

11/11/2014 11:30:24 AM

F.A.P. RTE.	SECTION	COUNTY	TOTAL SHEETS	SHEET NO.
310		MADISON	452	303
STA. 32+829.672		TO STA.		
FED. ROAD DIST. NO.		ILLINOIS FED. AID PROJECT		
SECTION 60-14		SECTION 60-14-1B		



DATE: _____
 DRAWN BY: _____
 CHECKED BY: _____
 DATE: _____
 TITLE: _____
 PROJECT: _____
 SHEET NO.: _____

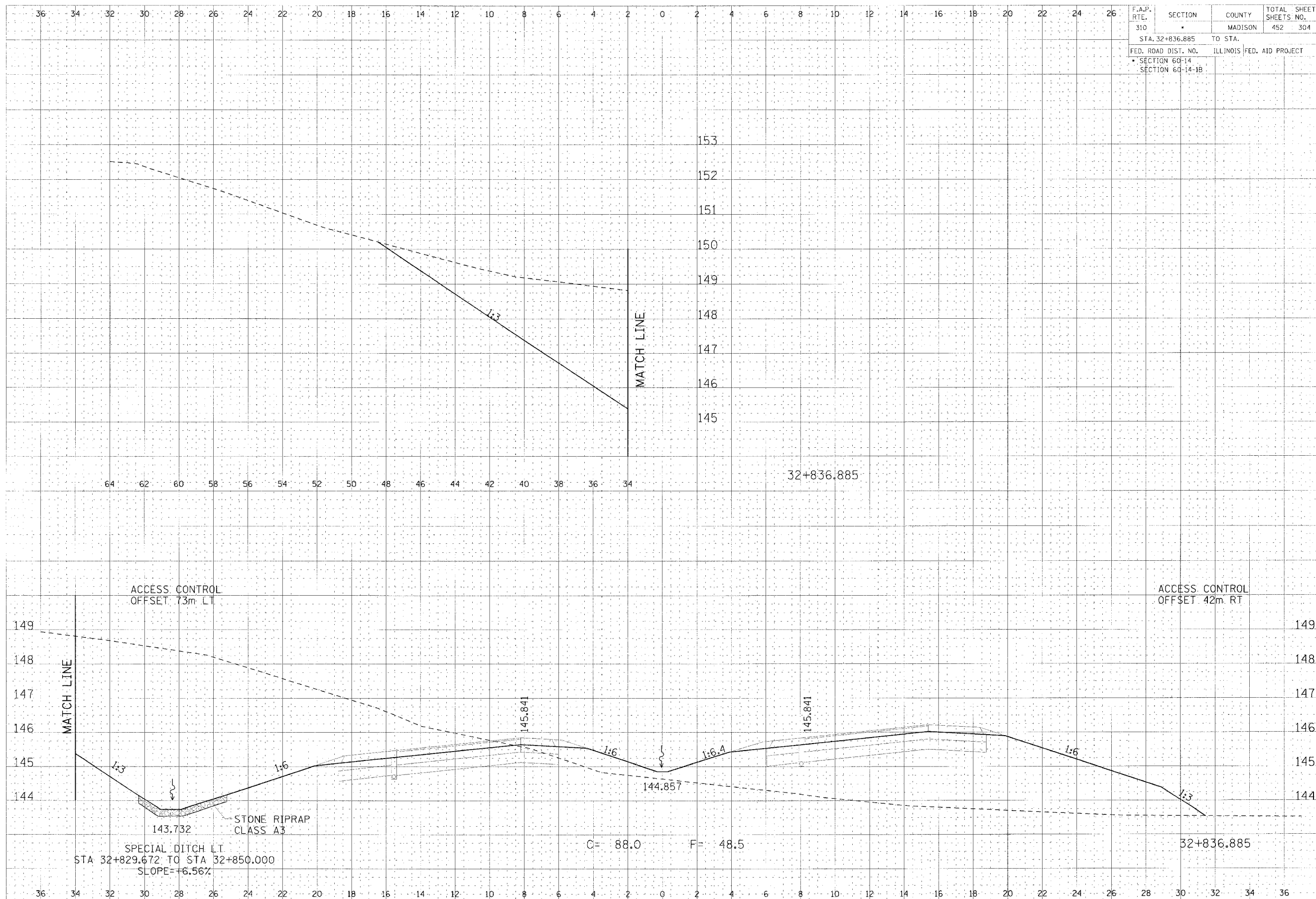
DATE: _____
 DRAWN BY: _____
 CHECKED BY: _____
 DATE: _____
 TITLE: _____
 PROJECT: _____
 SHEET NO.: _____

CROSS SECTION, FAP ROUTE 310, STA 32+829.672

F.A.P. RTE.	SECTION	COUNTY	TOTAL SHEET SHEETS NO.
310		MADISON	452 304
STA. 32+836.885		TO STA.	
FED. ROAD DIST. NO.	ILLINOIS	FED. AID PROJECT	
SECTION 60-14			
SECTION 60-14-1B			

DATE	BY
PROJECT	NO.
SCALE	

DATE	BY
PROJECT	NO.
SCALE	

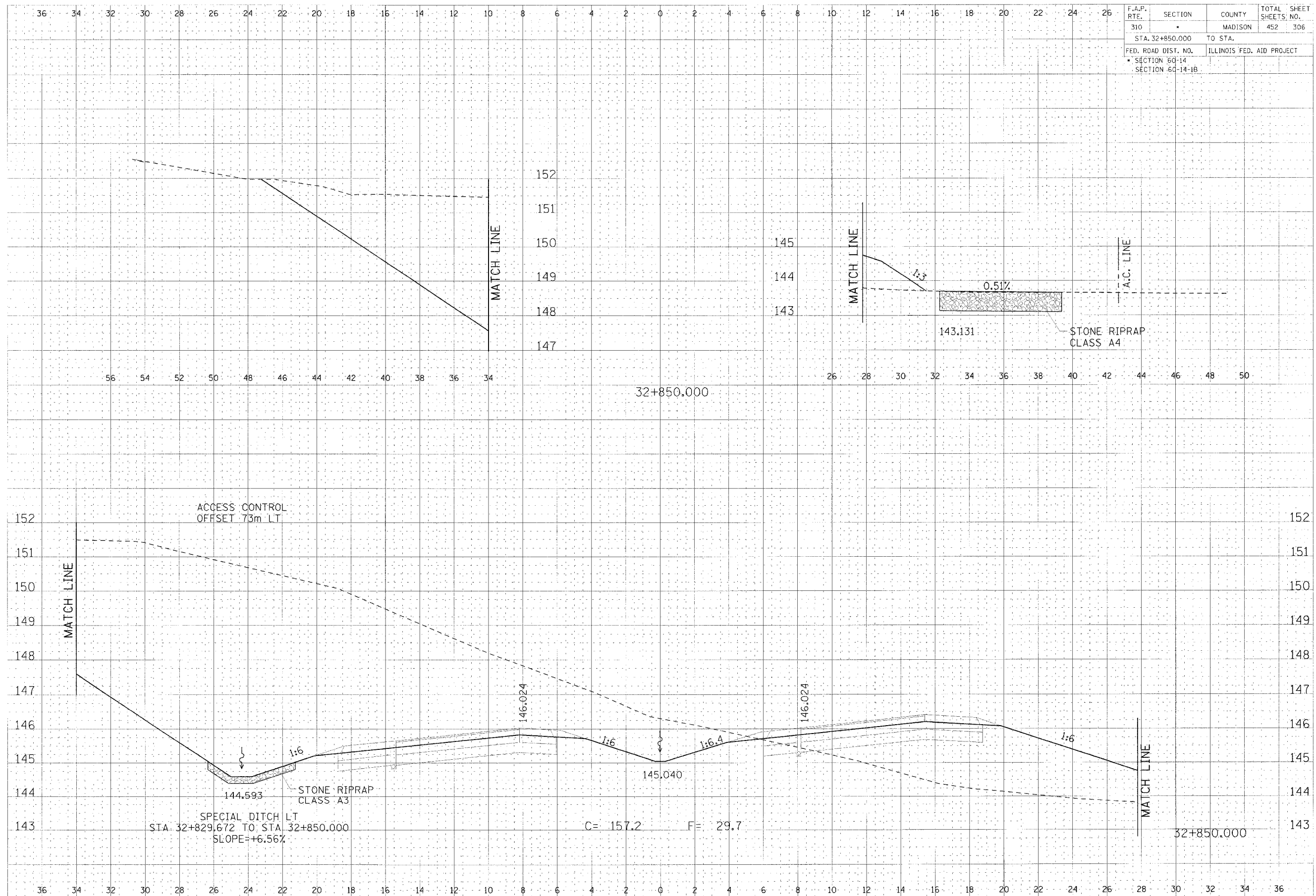


CROSS SECTION, FAP ROUTE 310, STA 32+836.885

F.A.P. RTE.	SECTION	COUNTY	TOTAL SHEETS	SHEET NO.
310	32+850.000	MADISON	452	306
STA. 32+850.000 TO STA.				
FED. ROAD DIST. NO.		ILLINOIS FED. AID PROJECT		
SECTION 60-14				
SECTION 60-14-B				

DATE	BY	CHKD.
3/1/14	J. B. [unreadable]	[unreadable]
PROJECT	NO.	
ROADWAY IMPROVEMENT	143	
SECTION		
32+850.000		

DATE	BY	CHKD.
3/1/14	J. B. [unreadable]	[unreadable]
PROJECT	NO.	
ROADWAY IMPROVEMENT	143	
SECTION		
32+850.000		



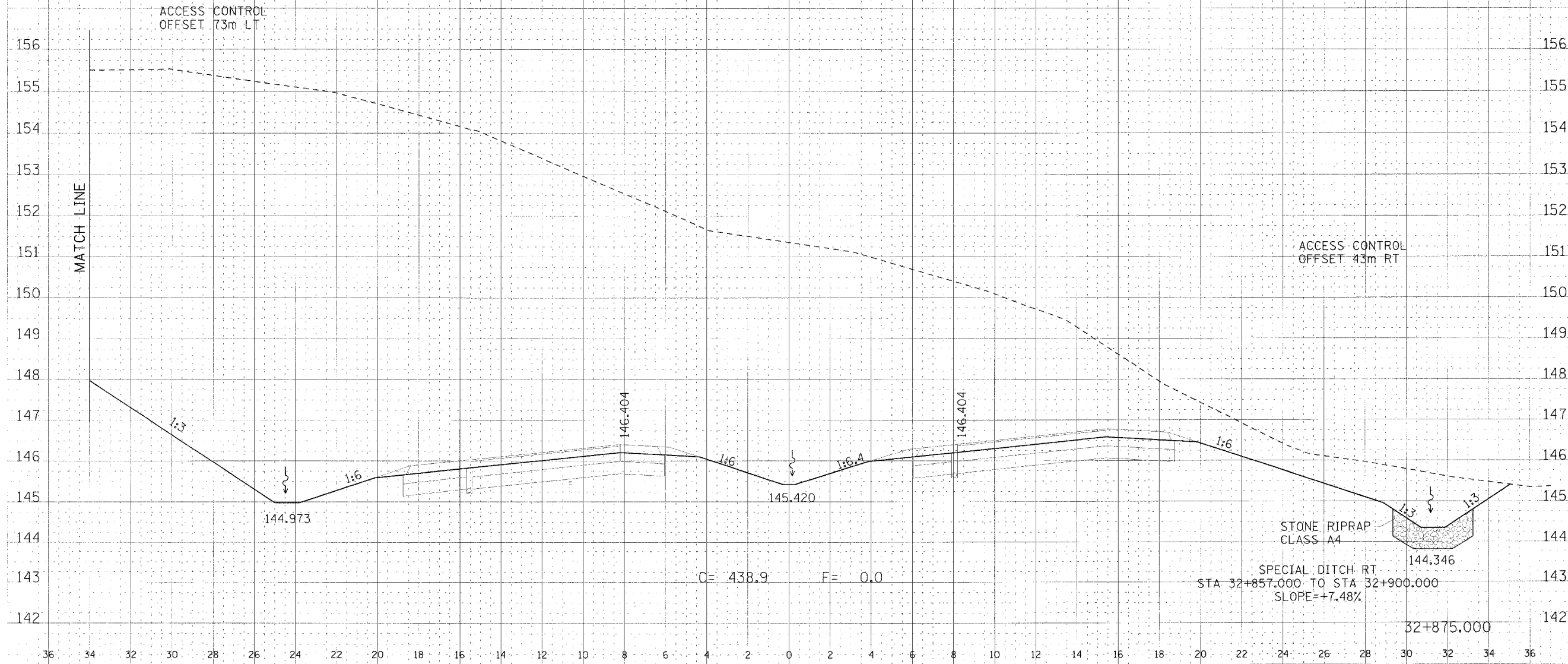
CROSS SECTION, FAP ROUTE 310, STA 32+850.000

36 34 32 30 28 26 24 22 20 18 16 14 12 10 8 6 4 2 0 2 4 6 8 10 12 14 16 18 20 22 24 26

F.A.P. RTE. 310	SECTION STA. 32+875.000 TO STA.	COUNTY MADISON	TOTAL SHEETS 452	SHEET NO. 307
FED. ROAD DIST. NO. SECTION 60-14		ILLINOIS FED. AID PROJECT SECTION 60-14-1B		

DATE: _____
 DRAWN BY: _____
 CHECKED BY: _____
 DATE: _____

DATE: _____
 DRAWN BY: _____
 CHECKED BY: _____
 DATE: _____

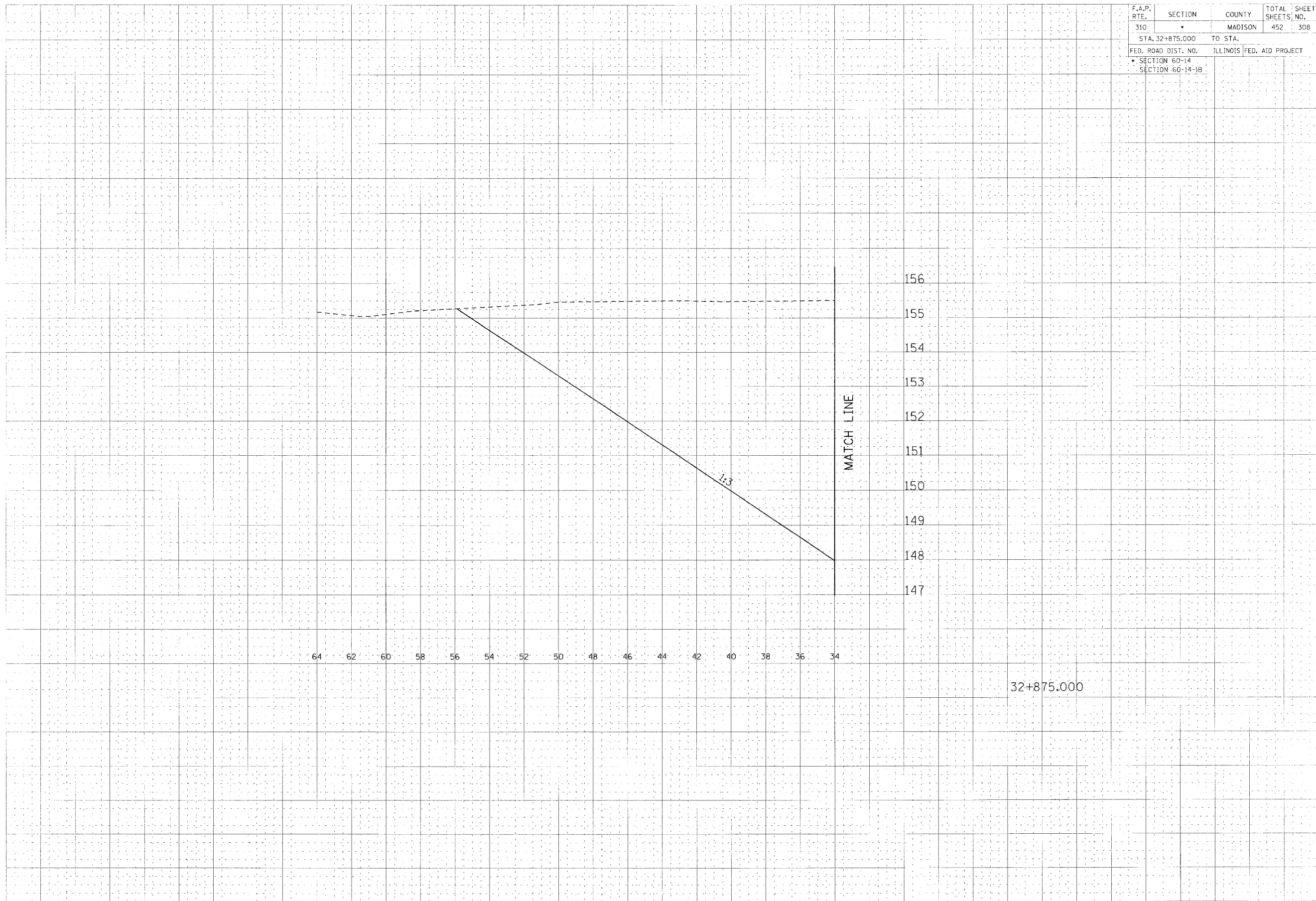


CROSS SECTION, FAP ROUTE 310, STA 32+875.000

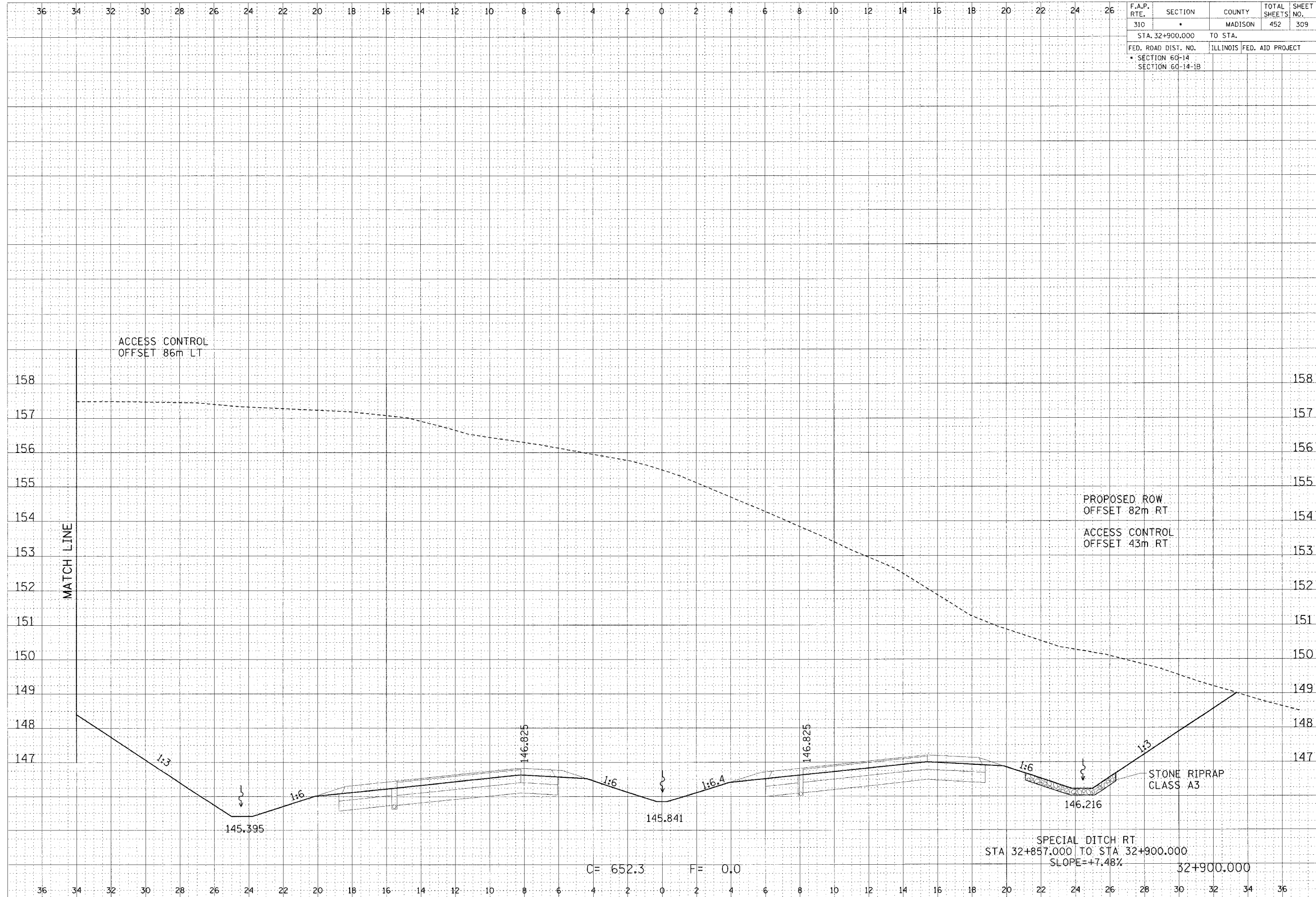
F.A.P. RTE.	SECTION	COUNTY	TOTAL SHEETS	SHEET NO.
310		MADISON	452	308
STA. 32+875.000		TO STA.		
FED. ROAD DIST. NO.		ILLINOIS	FED. AID PROJECT	
SECTION 60-14				
SECTION 60-14-1B				

DATE	BY
DESIGNED	BY
CHECKED	BY
APPROVED	BY
DATE	BY

DATE	BY
DESIGNED	BY
CHECKED	BY
APPROVED	BY
DATE	BY



CROSS SECTION, FAP ROUTE 310, STA 32+875.000



F.A.P. RTE.	SECTION	COUNTY	TOTAL SHEETS	SHEET NO.
310		MADISON	452	309
STA. 32+900.000		TO STA.		
FED. ROAD DIST. NO.		ILLINOIS	FED. AID PROJECT	
SECTION 60-14				
SECTION 60-14-1B				

FINAL SURVEY	DATE
REVISED	BY
NOTE BOOK	
AREAS CHECKED	
NO.	

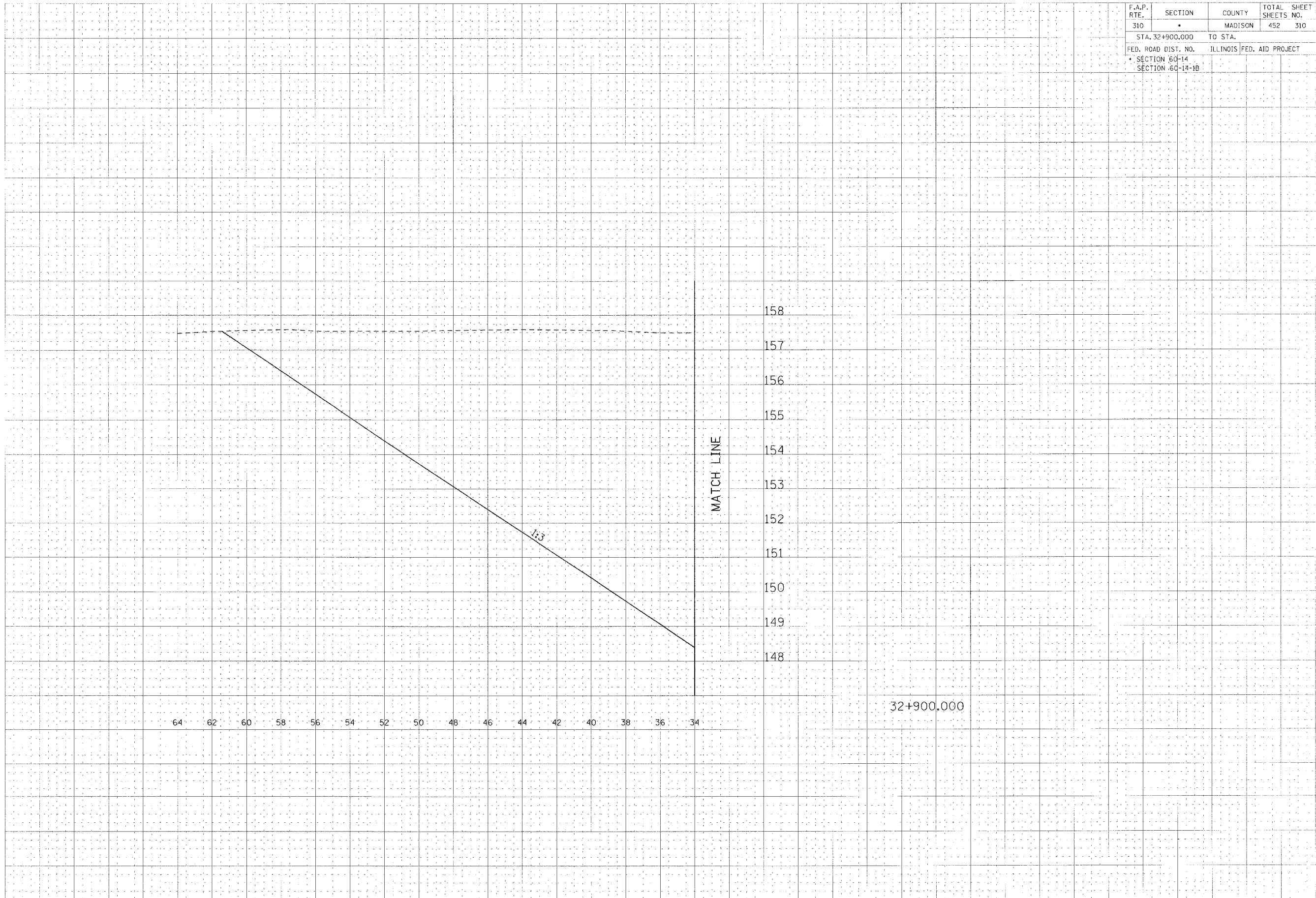
ORIGINAL SURVEY	DATE
REVISED	BY
NOTE BOOK	
AREAS CHECKED	
NO.	

CROSS SECTION, FAP ROUTE 310, STA 32+900.000

F.A.P. RTE.	SECTION	COUNTY	TOTAL SHEETS	SHEET NO.
310	•	MADISON	452	310
STA. 32+900.000		TO STA.		
FED. ROAD DIST. NO.		ILLINOIS FED. AID PROJECT		
• SECTION 60-14				
SECTION 60-14-1B				

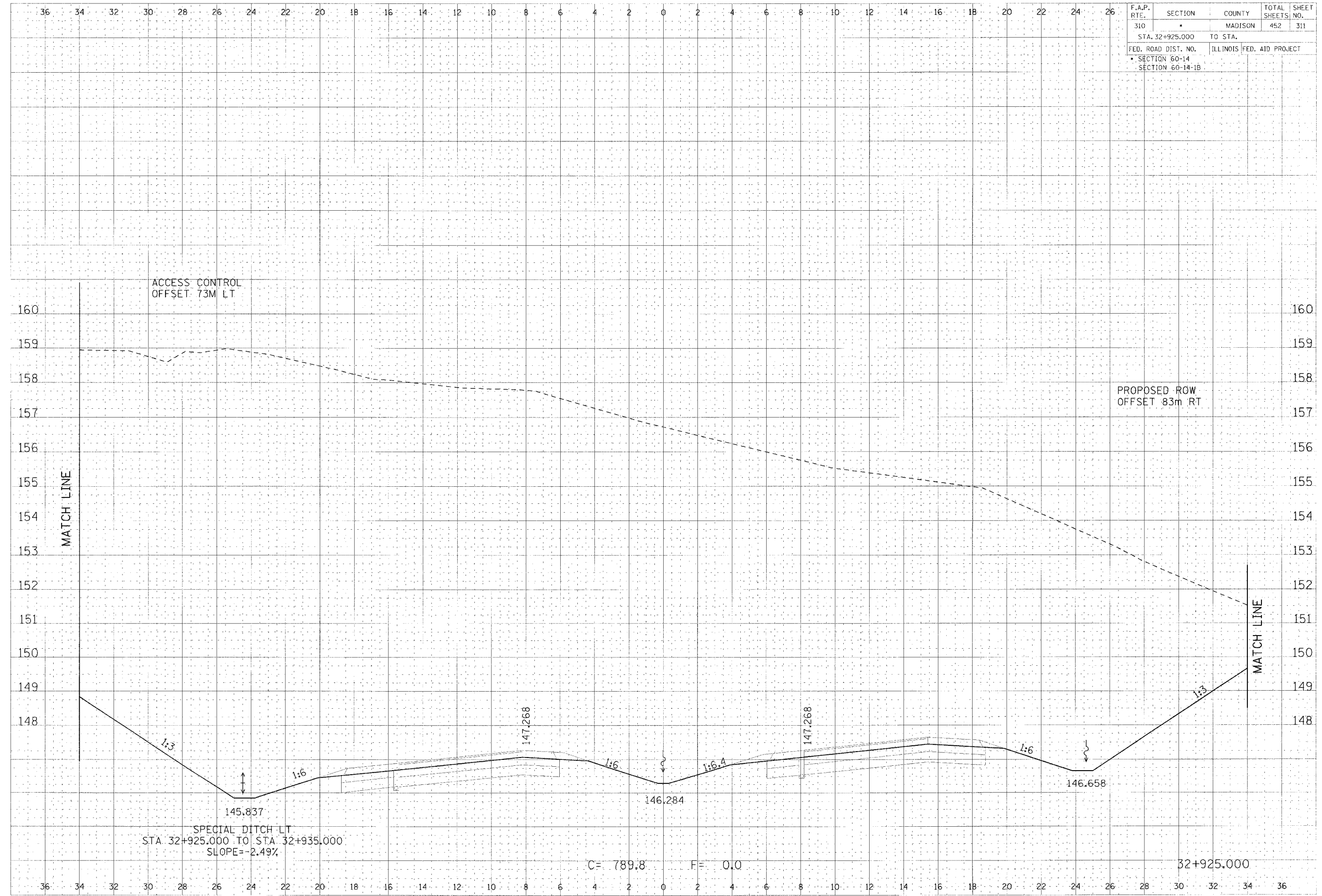
DATE	
SCALE	
BY	
CHECKED	
APPROVED	
DESIGNED	

DATE	
SCALE	
BY	
CHECKED	
APPROVED	
DESIGNED	



CROSS SECTION, FAP ROUTE 310, STA 32+900.000

F.A.P. RTE.	SECTION	COUNTY	TOTAL SHEETS	SHEET NO.
310		MADISON	452	311
STA. 32+925.000 TO STA.				
FED. ROAD DIST. NO.		ILLINOIS FED. AID PROJECT		
SECTION 60-14				
SECTION 60-14-1B				



DATE: 11/11/06
SCALE: 1"=20'
DRAWN BY: J. BOYD
CHECKED BY: J. BOYD
IN CHARGE: J. BOYD

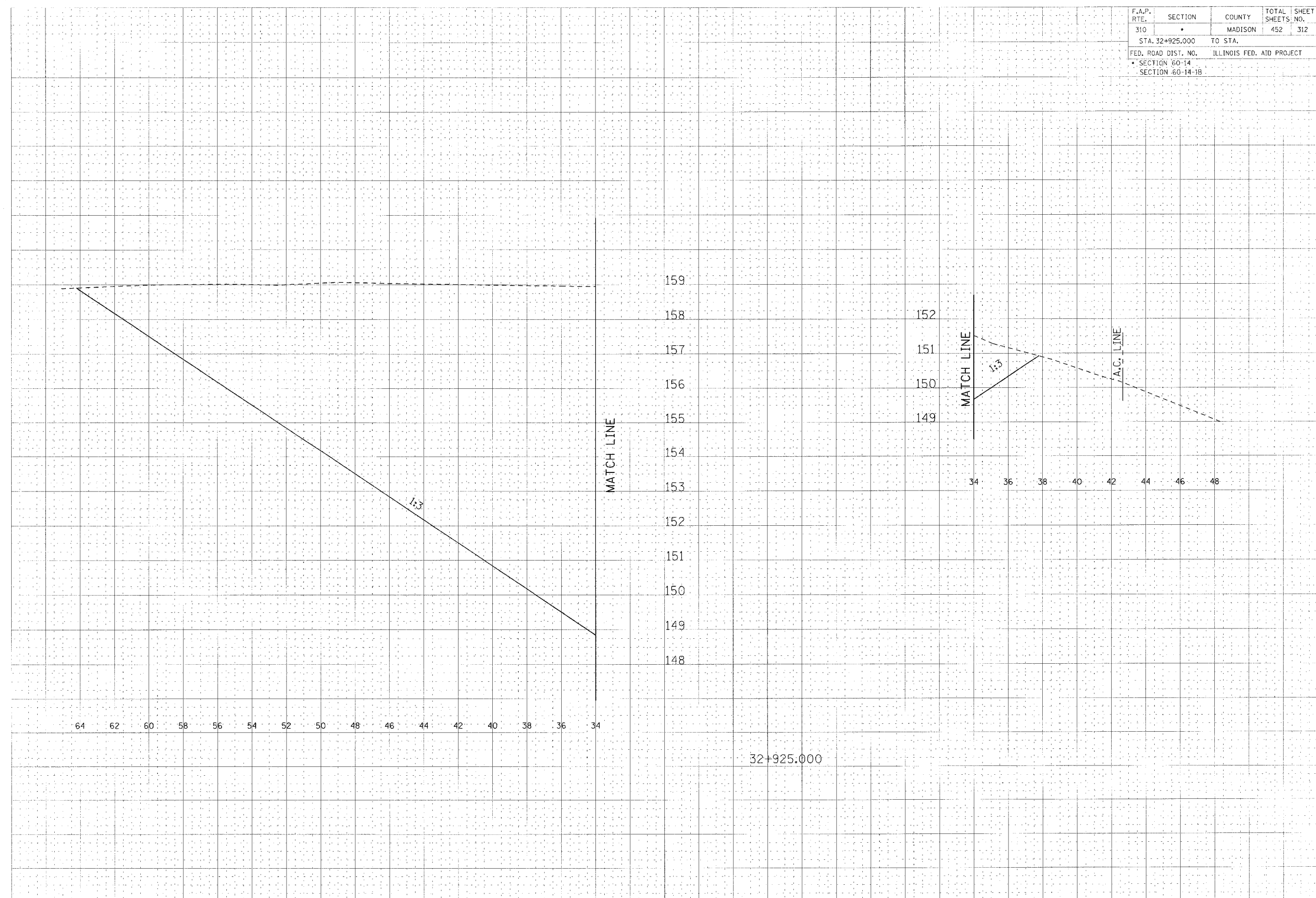
DATE: 11/11/06
SCALE: 1"=20'
DRAWN BY: J. BOYD
CHECKED BY: J. BOYD
IN CHARGE: J. BOYD

CROSS SECTION, FAP ROUTE 310, STA 32+925.000

F.A.P. RTE.	SECTION	COUNTY	TOTAL SHEETS	SHEET NO.
310	•	MADISON	452	312
STA. 32+925.000		TO STA.		
FED. ROAD DIST. NO.		ILLINOIS FED. AID PROJECT		
• SECTION 60-14		SECTION 60-14-1B		

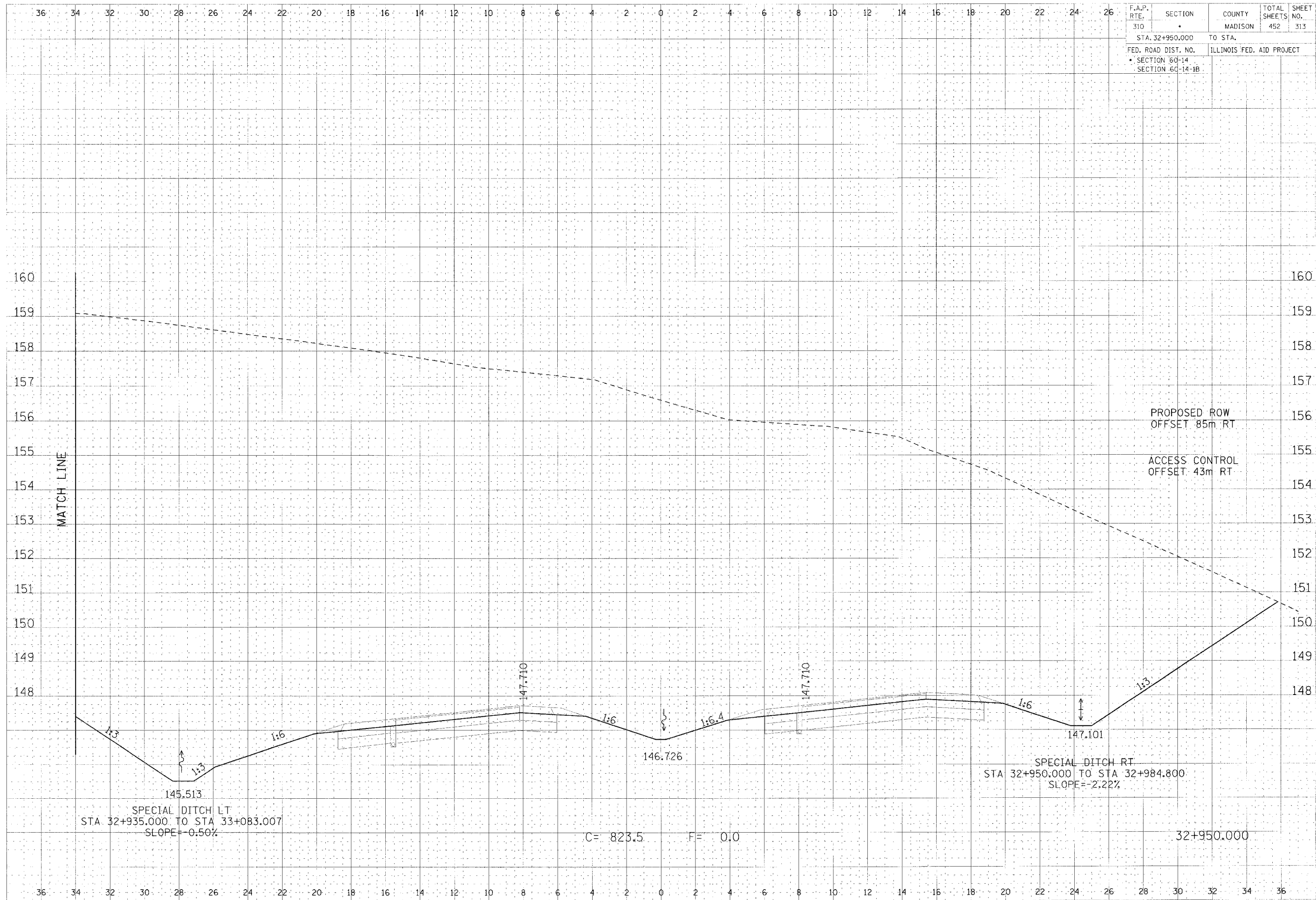
DATE	BY	REVISION

DATE	BY	REVISION



CROSS SECTION, FAP ROUTE 310, STA 32+925.000

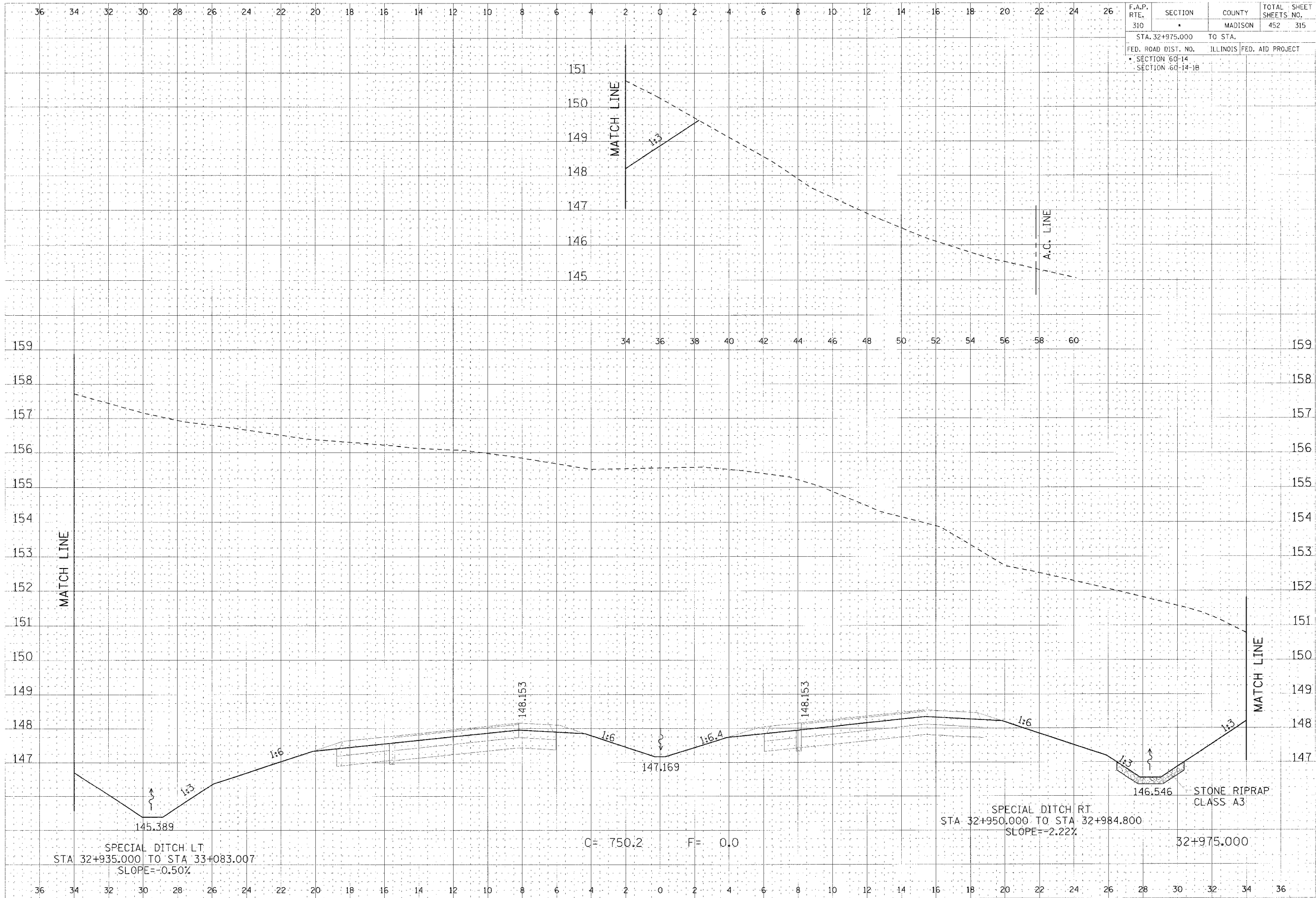
DRAWN BY: [Name] CHECKED BY: [Name] DATE: [Date]



CROSS SECTION, FAP ROUTE 310, STA 32+950.000

DATE	
BY	
CHECKED BY	
DESIGNED BY	
SCALE	
PROJECT NO.	
DATE	
BY	
CHECKED BY	
DESIGNED BY	
SCALE	
PROJECT NO.	
DATE	
BY	
CHECKED BY	
DESIGNED BY	
SCALE	
PROJECT NO.	

DATE	
BY	
CHECKED BY	
DESIGNED BY	
SCALE	
PROJECT NO.	
DATE	
BY	
CHECKED BY	
DESIGNED BY	
SCALE	
PROJECT NO.	
DATE	
BY	
CHECKED BY	
DESIGNED BY	
SCALE	
PROJECT NO.	



F.A.P. RTE.	SECTION	COUNTY	TOTAL SHEETS NO.
310		MADISON	452 315
STA. 32+975.000		TO STA.	
FED. ROAD DIST. NO.		ILLINOIS FED. AID PROJECT	
SECTION 60-14			
SECTION 60-14-1B			

FINAL
 SURVEY
 NOTE BOOK
 NO.

ORIGINAL
 SURVEY
 NOTE BOOK
 NO.

SPECIAL DITCH LT.
 STA 32+935.000 TO STA 33+083.007
 SLOPE=-0.50%

C= 750.2 F= 0.0

SPECIAL DITCH RT.
 STA 32+950.000 TO STA 32+984.800
 SLOPE=-2.22%

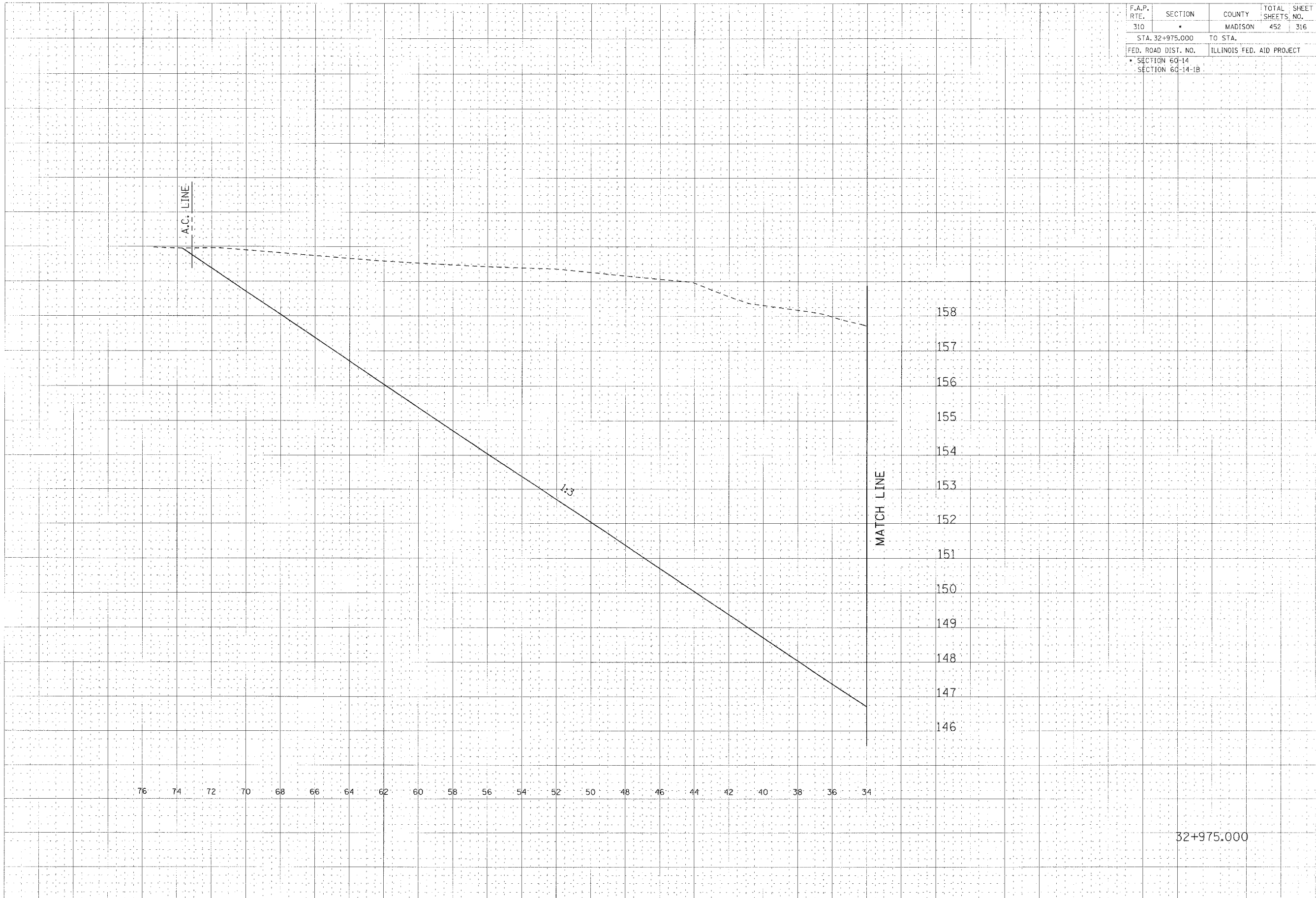
STONE RIPRAP
 CLASS A3

CROSS SECTION, FAP ROUTE 310, STA 32+975.000

F.A.P. RTE.	SECTION	COUNTY	TOTAL SHEETS	SHEET NO.
310	*	MADISON	452	316
STA. 32+975.000		TO STA.		
FED. ROAD DIST. NO.		ILLINOIS FED. AID PROJECT		
* SECTION 60-14		SECTION 60-14-1B		

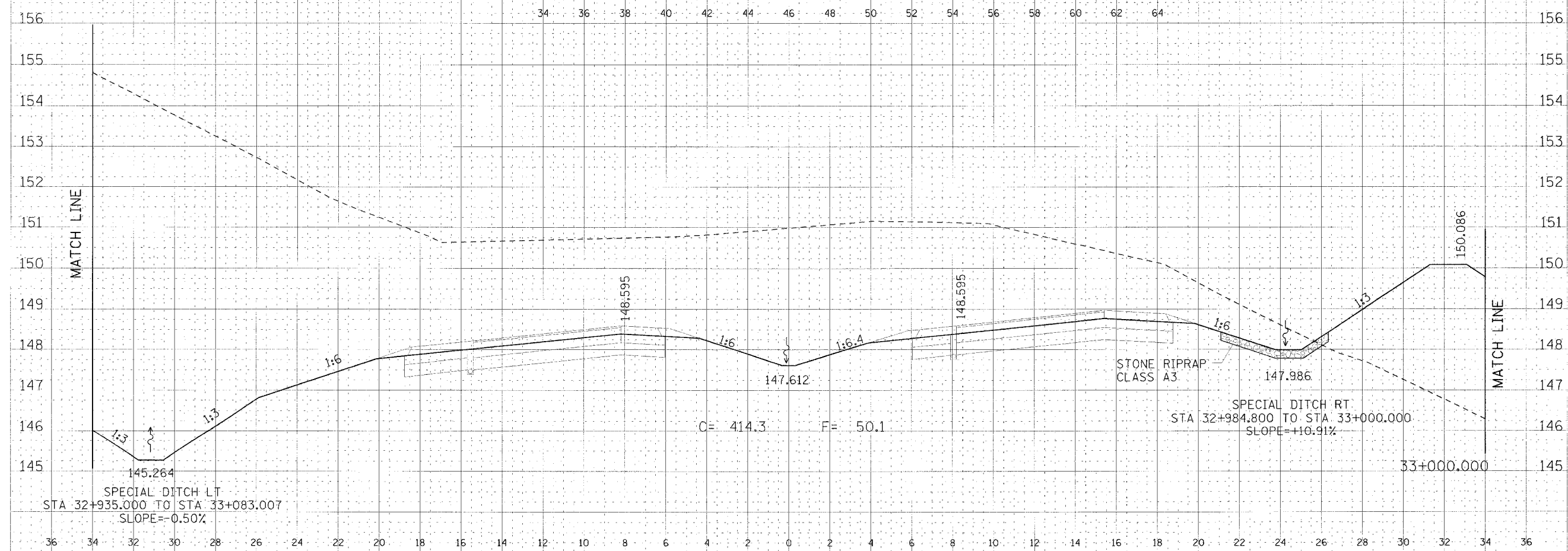
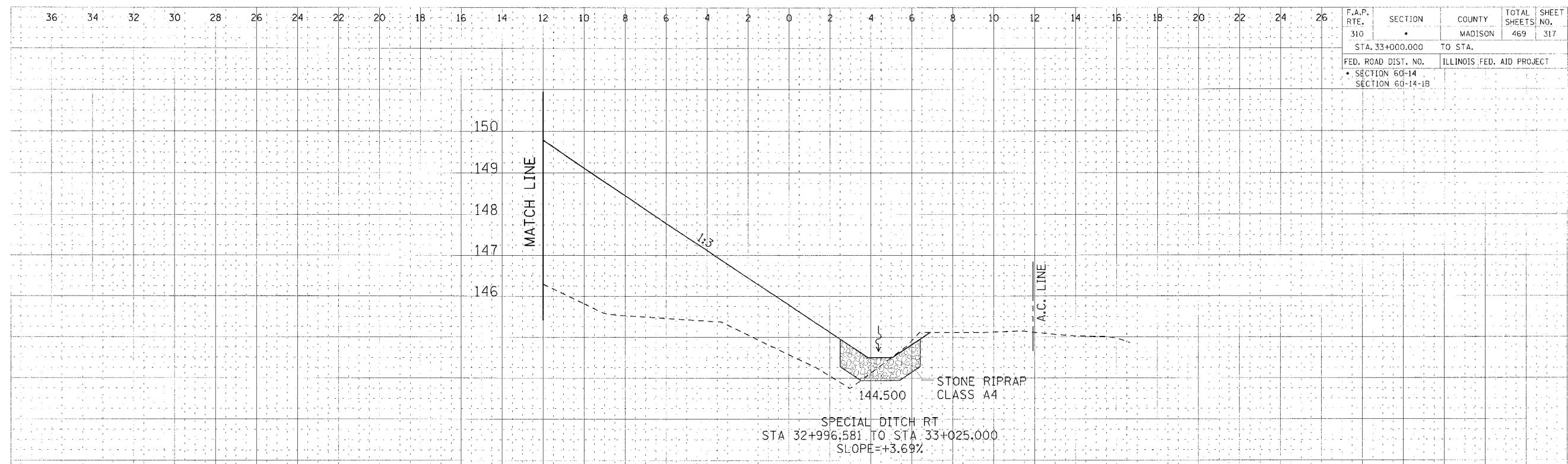
DESIGNER	
CHECKER	
DATE	
SCALE	
PROJECT NO.	
STATE ROAD NO.	
SECTION	
PROJECT NAME	
DATE	

DESIGNER	
CHECKER	
DATE	
SCALE	
PROJECT NO.	
STATE ROAD NO.	
SECTION	
PROJECT NAME	
DATE	



CROSS SECTION, FAP ROUTE 310, STA 32+975.000

F.A.P. RTE. 310	SECTION •	COUNTY MADISON	TOTAL SHEETS 469	SHEET NO. 317
STA. 33+000.000		TO STA.		
FED. ROAD DIST. NO.		ILLINOIS FED. AID PROJECT		
• SECTION 60-14				
• SECTION 60-14-1B				

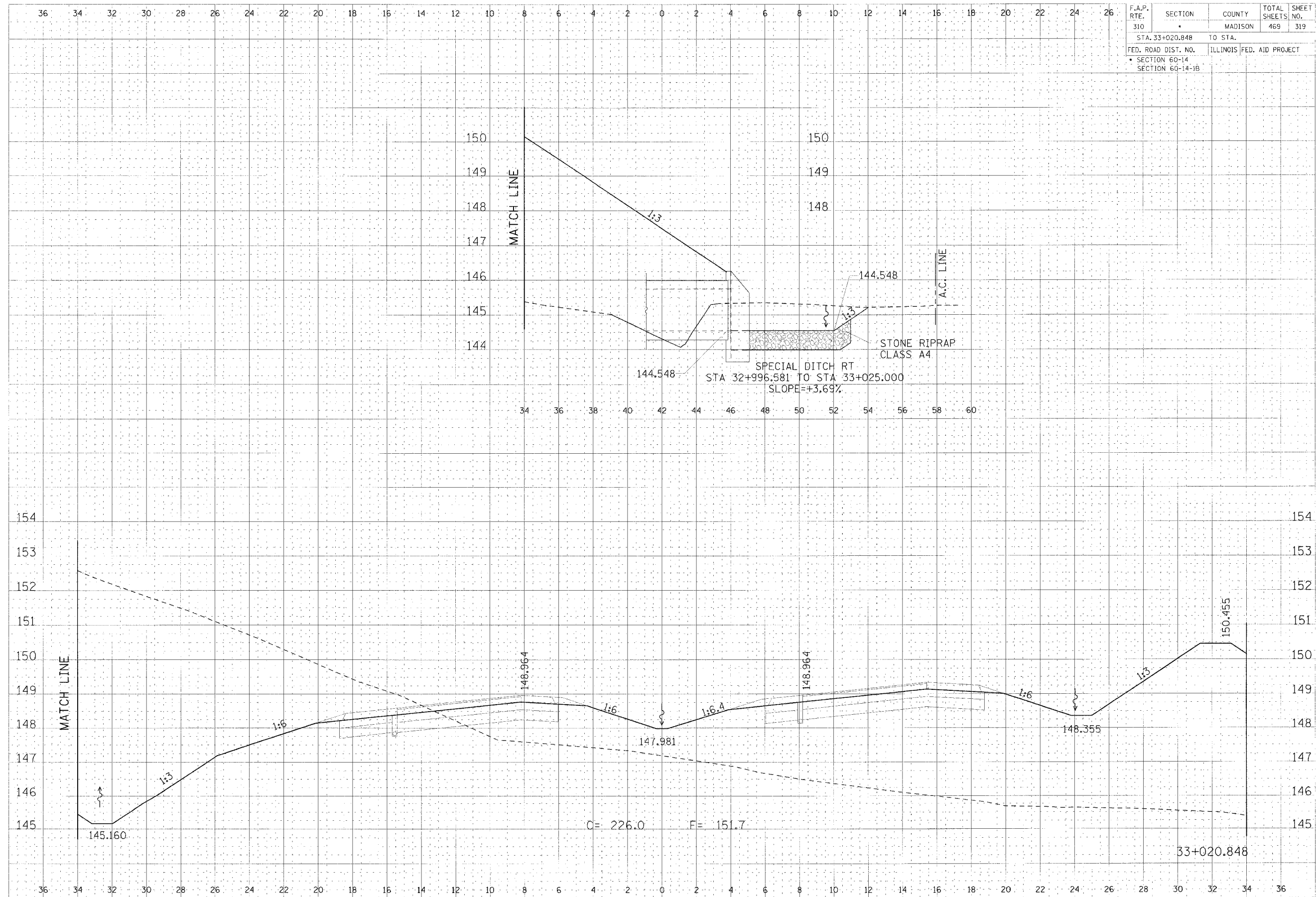


DATE	
BY	
CHKD	
APP'D	
DESIGNED	
DRAWN	
CHECKED	
IN CHARGE	

DATE	
BY	
CHKD	
APP'D	
DESIGNED	
DRAWN	
CHECKED	
IN CHARGE	

CROSS SECTION, FAP ROUTE 310, STA 33+000.000

F.A.P. RTE.	SECTION	COUNTY	TOTAL SHEETS	SHEET NO.
310		MADISON	469	319
STA. 33+020.848		TO STA.		
ILLINOIS FED. AID PROJECT				
SECTION 60-14				
SECTION 60-14-B				



DATE	BY

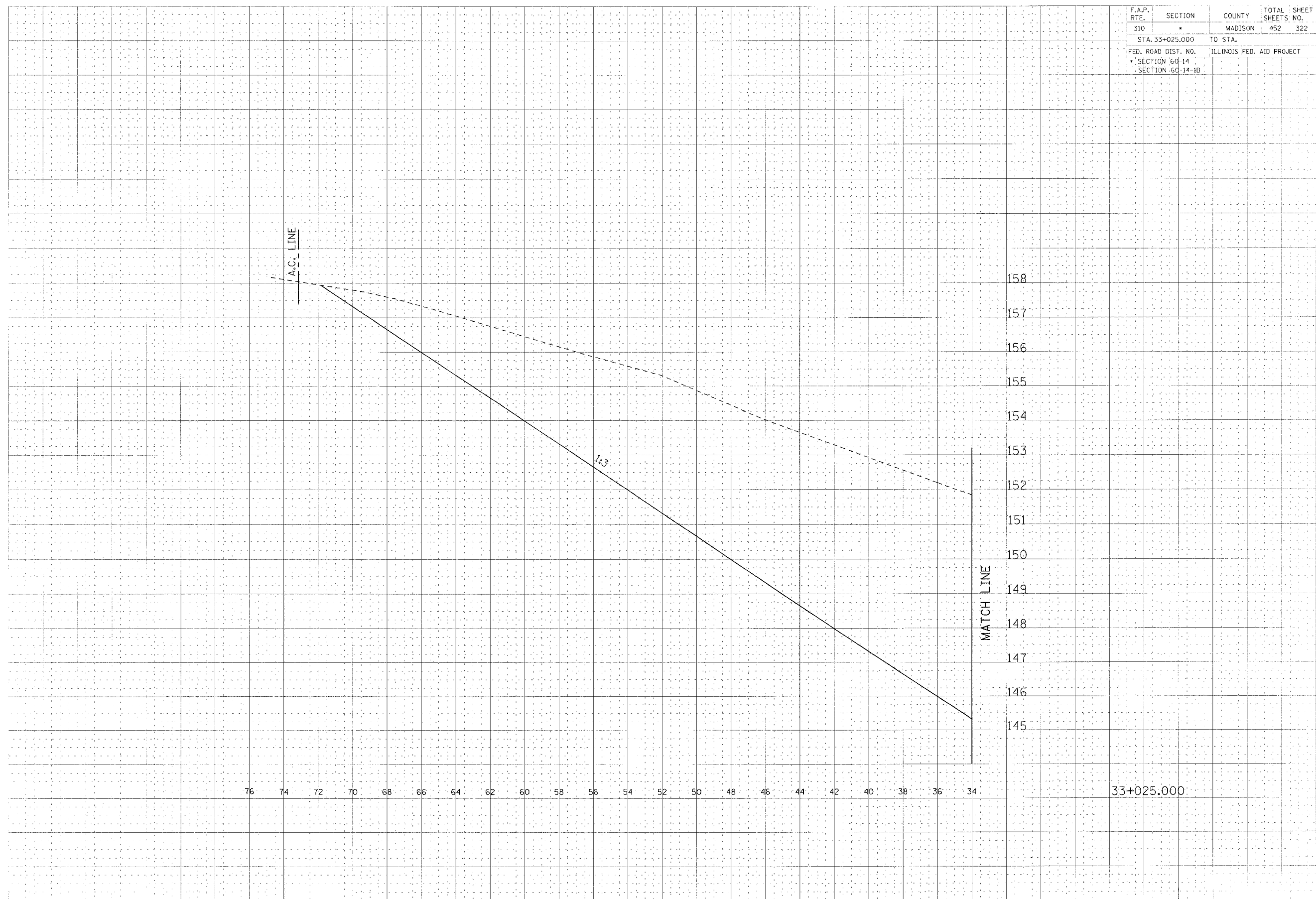
DATE	BY

CROSS SECTION, FAP ROUTE 310, STA 33+020.848

F.A.P. RTE.	SECTION	COUNTY	TOTAL SHEETS	SHEET NO.
310	*	MADISON	452	322
STA. 33+025.000		TO STA.		
FED. ROAD DIST. NO.		ILLINOIS FED. AID PROJECT		
SECTION 60-14				
SECTION 60-14-B				

DRAWN BY: [blank]
 CHECKED BY: [blank]
 DATE: [blank]

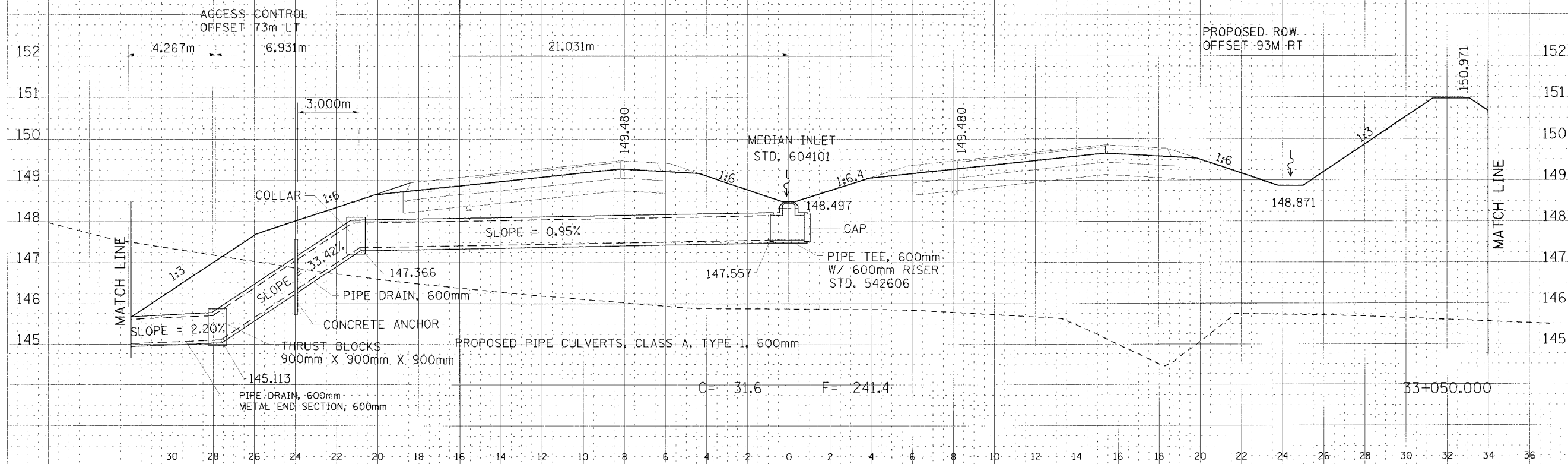
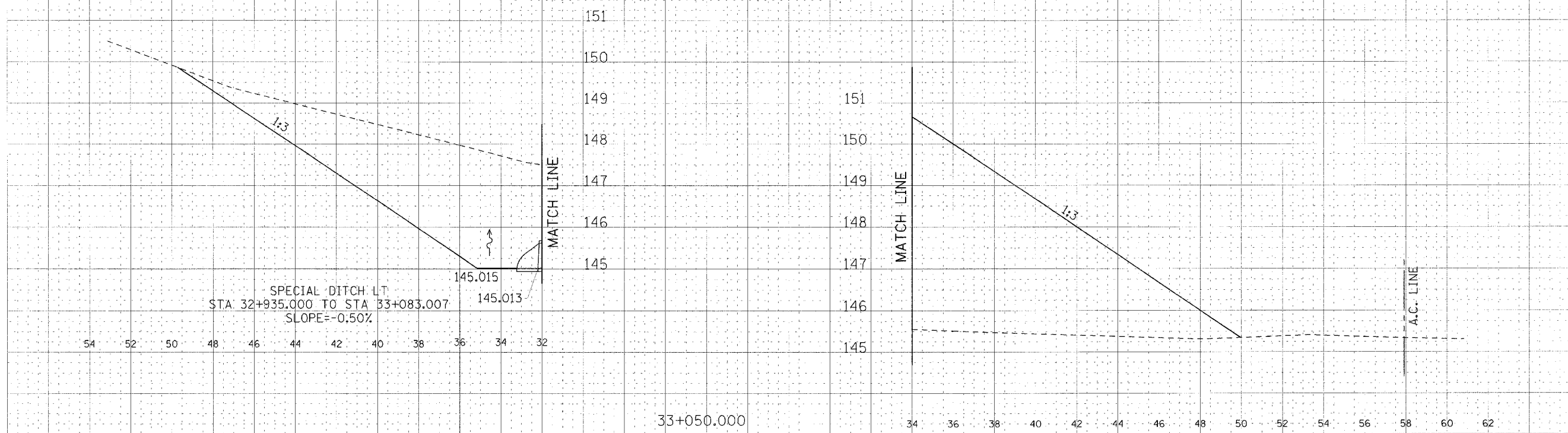
DRAWN BY: [blank]
 CHECKED BY: [blank]
 DATE: [blank]



CROSS SECTION, FAP ROUTE 310, STA 33+025.000

36 34 32 30 28 26 24 22 20 18 16 14 12 10 8 6 4 2 0 2 4 6 8 10 12 14 16 18 20 22 24 26

F.A.P. RTE. 310	SECTION STA. 33+050.000 TO STA.	COUNTY MADISON	TOTAL SHEETS 452	SHEET NO. 323
FED. ROAD DIST. NO. SECTION 60-14		ILLINOIS	FED. AID PROJECT SECTION 60-14-B	



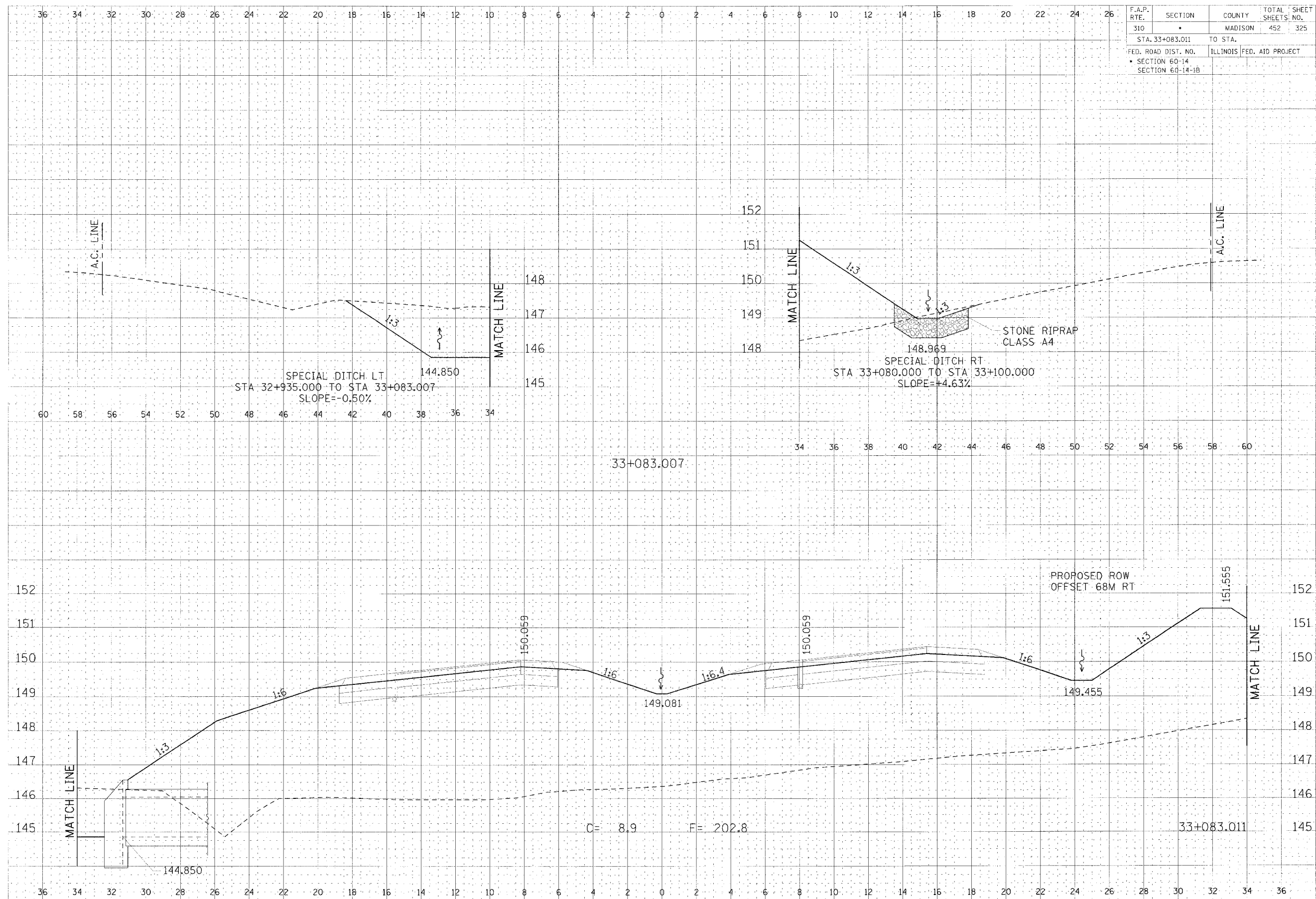
CROSS SECTION, FAP ROUTE 310, STA 33+050.000

DATE: 08/14/14
 DRAWN BY: [Name]
 CHECKED BY: [Name]
 PROJECT: [Name]

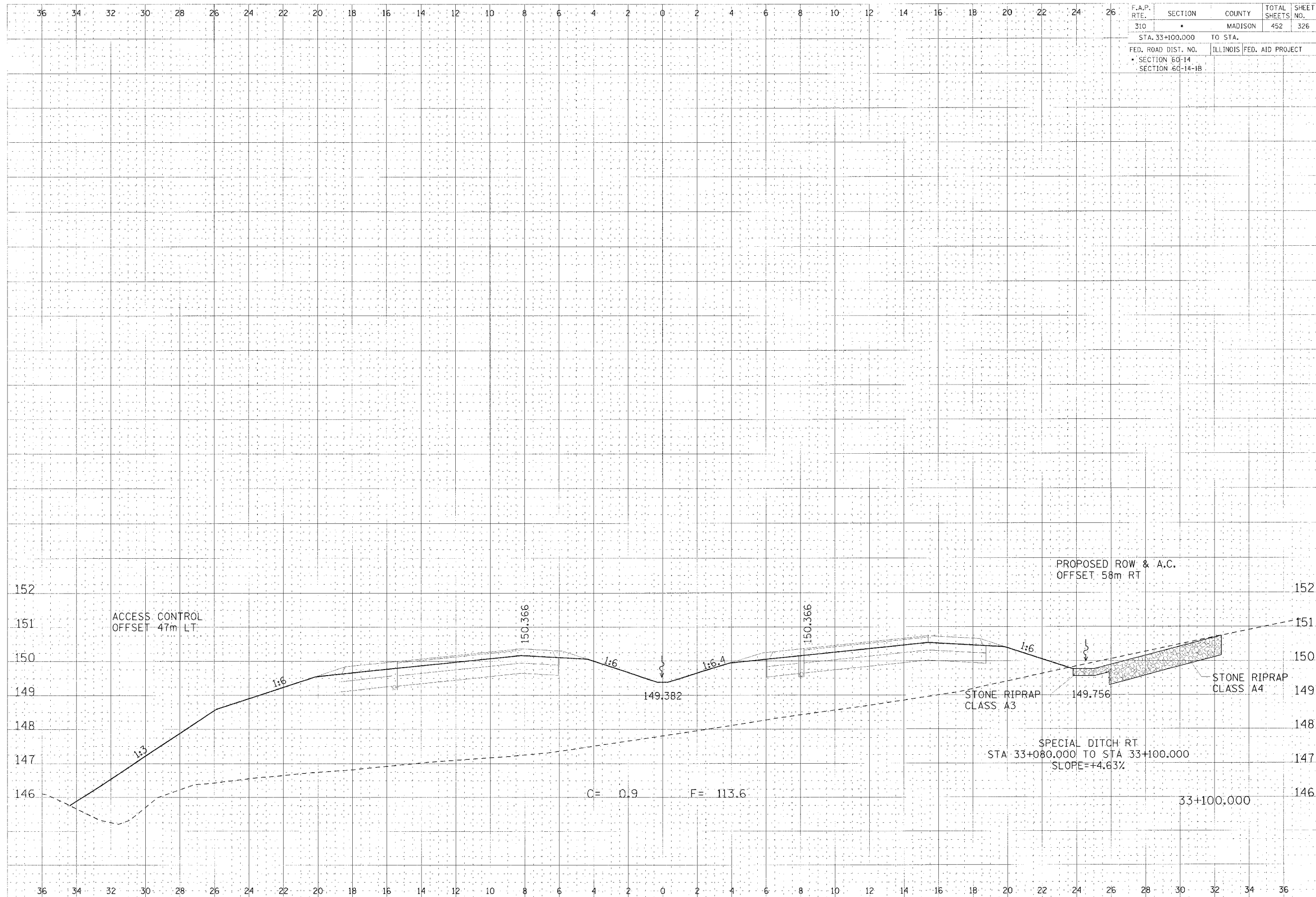
DATE: 08/14/14
 DRAWN BY: [Name]
 CHECKED BY: [Name]
 PROJECT: [Name]

DATE: 08/14/14
 DRAWN BY: [Name]
 CHECKED BY: [Name]
 PROJECT: [Name]

F.A.P. RTE.	SECTION	COUNTY	TOTAL SHEETS	SHEET NO.
310		MADISON	452	325
STA. 33+083.011		TO STA.		
FED. ROAD DIST. NO.		ILLINOIS FED. AID PROJECT		
SECTION 60-14		SECTION 60-14-1B		



CROSS SECTION, FAP ROUTE 310, STA 33+083.011



F.A.P. RTE.	SECTION	COUNTY	TOTAL SHEETS	SHEET NO.
310		MADISON	452	326
STA. 33+100.000 TO STA.				
FED. ROAD DIST. NO. ILLINOIS FED. AID PROJECT				
SECTION 60-14				
SECTION 60-14-1B				

ORIGINAL SURVEY
 DATE: _____
 BY: _____
 CHECKED: _____
 DATE: _____
 BY: _____
 TITLE: _____
 PROJECT: _____
 SHEET NO.: _____
 OF _____

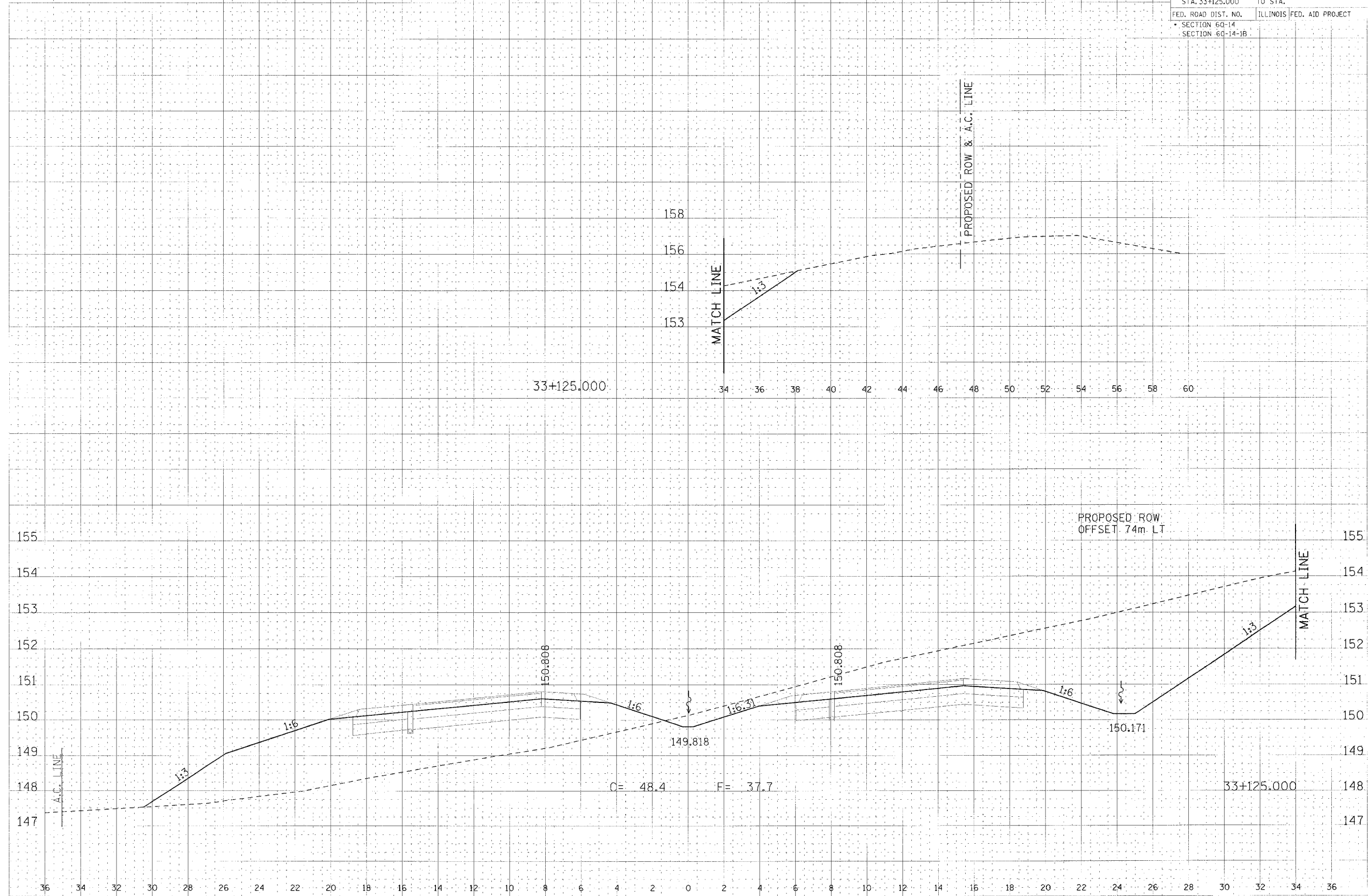
ORIGINAL SURVEY
 DATE: _____
 BY: _____
 CHECKED: _____
 DATE: _____
 BY: _____
 TITLE: _____
 PROJECT: _____
 SHEET NO.: _____
 OF _____

CROSS SECTION, FAP ROUTE 310, STA 33+100.000

36 34 32 30 28 26 24 22 20 18 16 14 12 10 8 6 4 2 0 2 4 6 8 10 12 14 16 18 20 22 24 26

F.A.P. RTE.	SECTION	COUNTY	TOTAL SHEETS	SHEET NO.
310		MADISON	452	327
STA. 33+125.000		TO STA.		
FED. ROAD DIST. NO.		ILLINOIS FED. AID PROJECT		
SECTION 60-14				
SECTION 60-14-B				

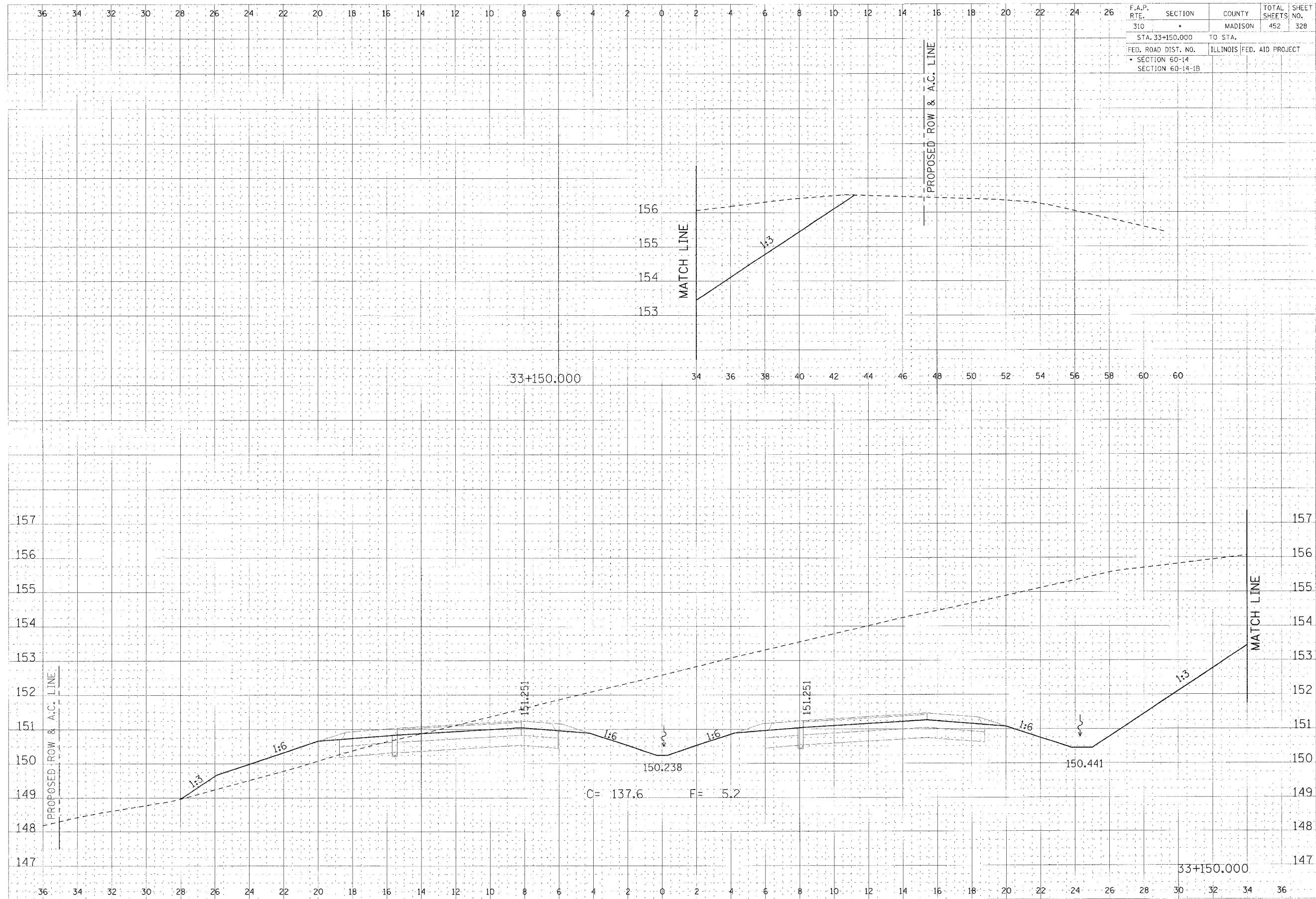
DATE: _____
 DRAWN BY: _____
 CHECKED BY: _____
 PROJECT NO.: _____
 SHEET NO.: _____



DATE: _____
 DRAWN BY: _____
 CHECKED BY: _____
 PROJECT NO.: _____
 SHEET NO.: _____

CROSS SECTION, FAP ROUTE 310, STA 33+125.000

F.A.P. RTE.	SECTION	COUNTY	TOTAL SHEETS	SHEET NO.
310	•	MADISON	452	328
STA. 33+150.000		TO STA.		
FED. ROAD DIST. NO.		ILLINOIS FED. AID PROJECT		
• SECTION 60-14		SECTION 60-14-1B		



CROSS SECTION, FAP ROUTE 310, STA 33+150.000

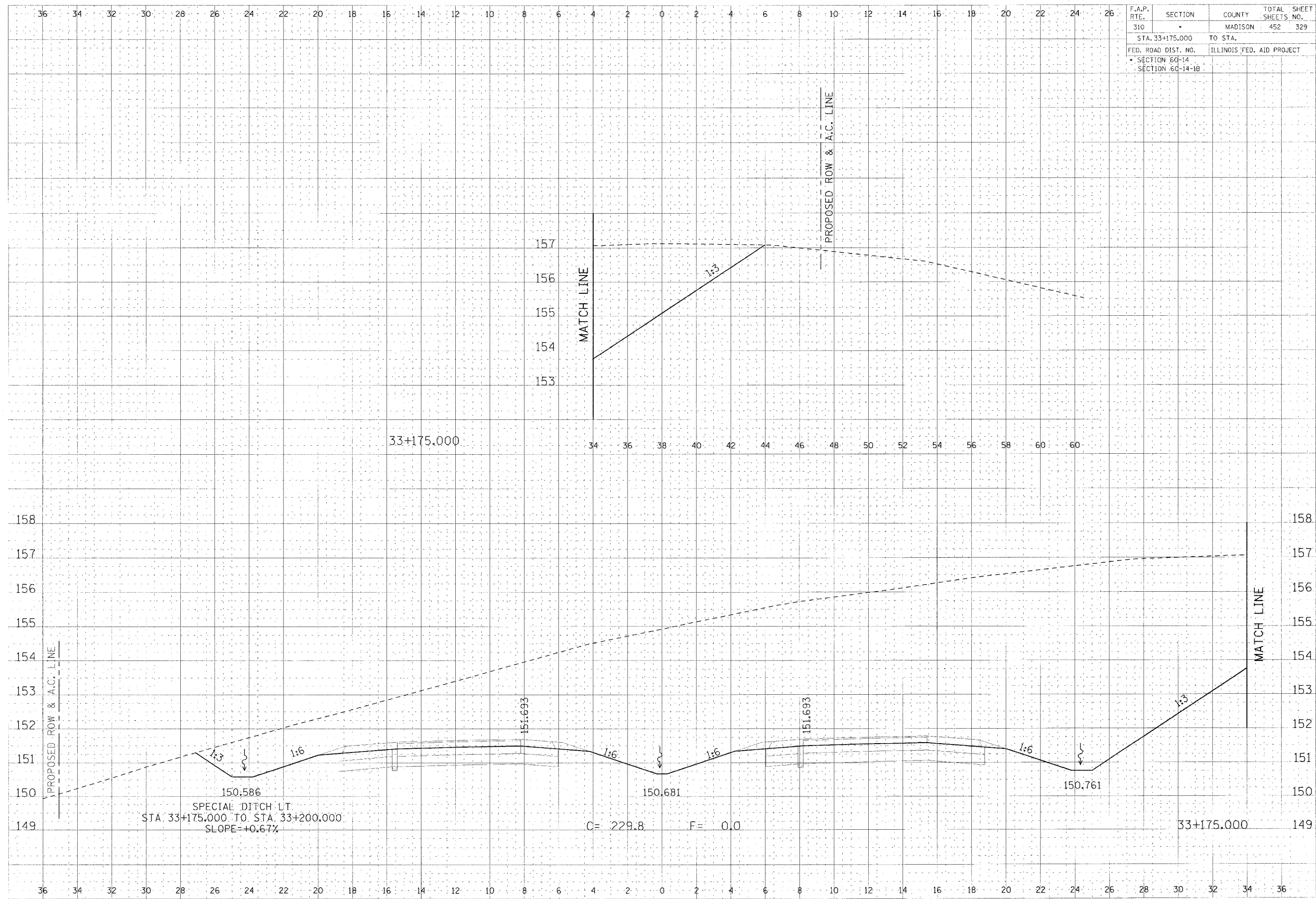
THIS DRAWING IS THE PROPERTY OF THE ILLINOIS DEPARTMENT OF TRANSPORTATION AND SHOULD NOT BE REPRODUCED OR COPIED WITHOUT THE WRITTEN PERMISSION OF THE ILLINOIS DEPARTMENT OF TRANSPORTATION.

THIS DRAWING IS THE PROPERTY OF THE ILLINOIS DEPARTMENT OF TRANSPORTATION AND SHOULD NOT BE REPRODUCED OR COPIED WITHOUT THE WRITTEN PERMISSION OF THE ILLINOIS DEPARTMENT OF TRANSPORTATION.

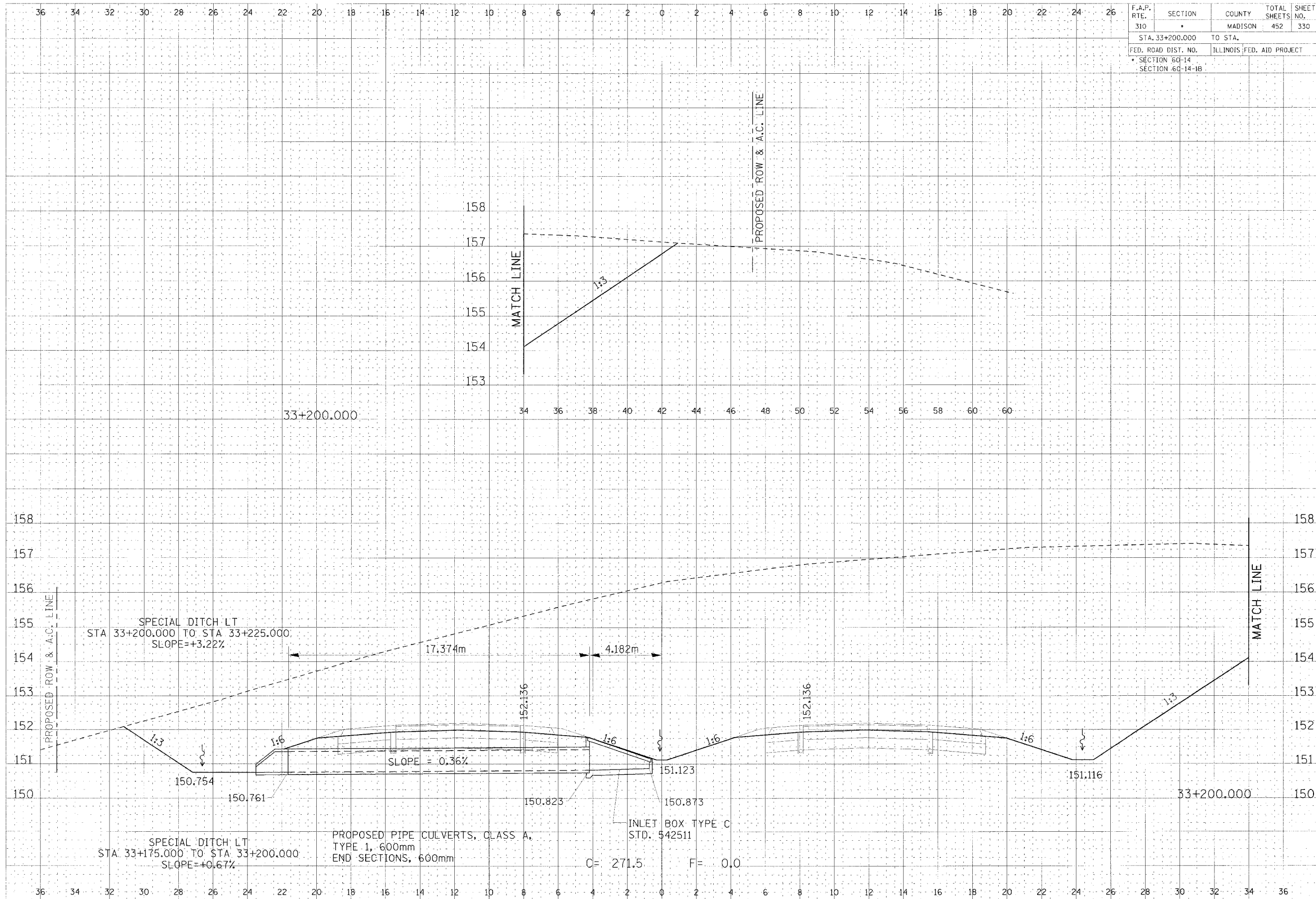
F.A.P. RTE.	SECTION	COUNTY	TOTAL SHEETS	SHEET NO.
310		MADISON	452	329
STA. 33+175.000		TO STA.		
FED. ROAD DIST. NO.		ILLINOIS FED. AID PROJECT		
SECTION 60-14		SECTION 60-14-1B		

DATE	BY	CHECKED
DESIGNED BY	DRAWN BY	IN CHARGE
APPROVED BY	CHECKED BY	DATE

DATE	BY	CHECKED
DESIGNED BY	DRAWN BY	IN CHARGE
APPROVED BY	CHECKED BY	DATE



CROSS SECTION, FAP ROUTE 310, STA 33+175.000



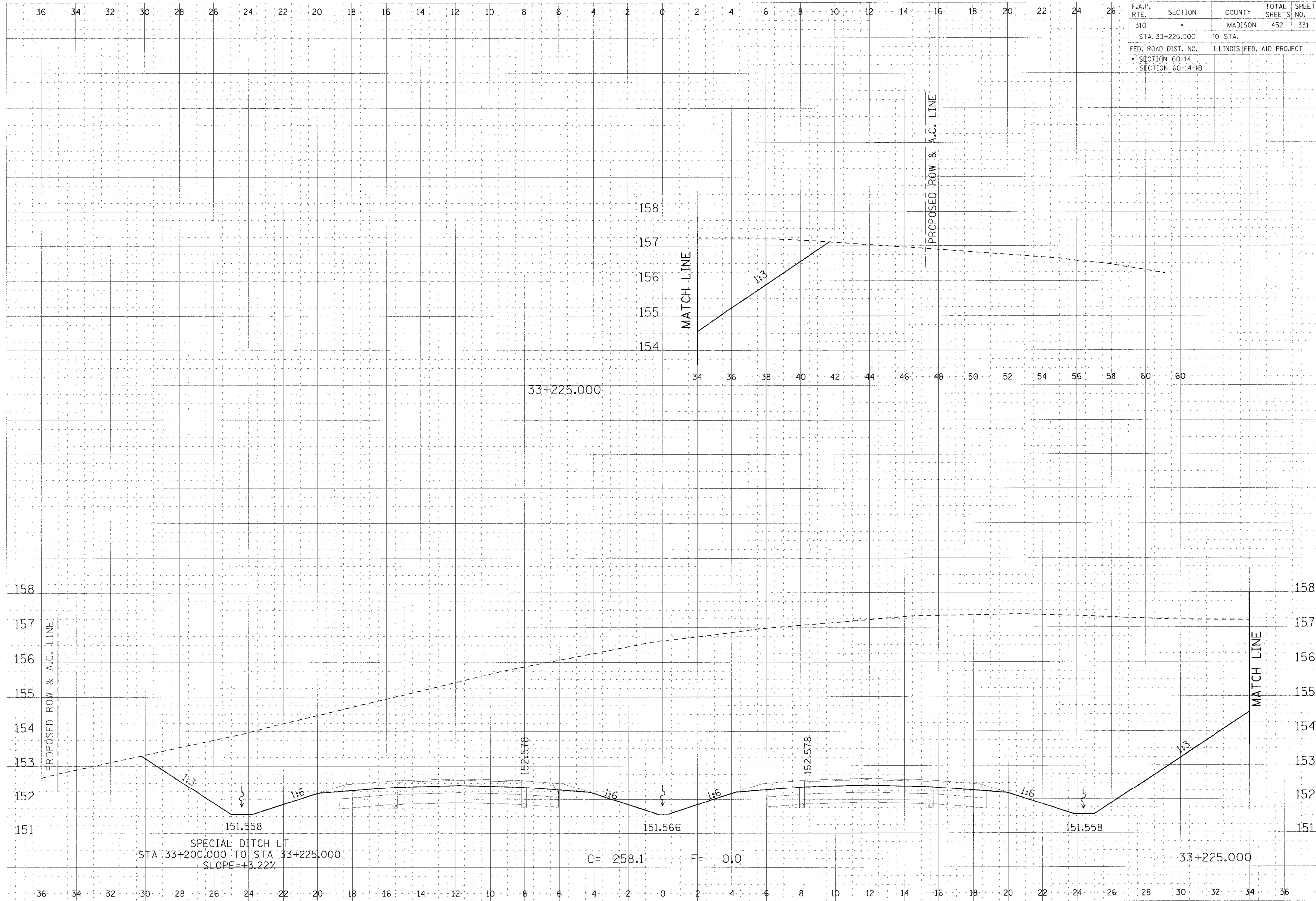
F.A.P. RTE.	SECTION	COUNTY	TOTAL SHEETS	SHEET NO.
310		MADISON	452	330
STA. 33+200.000		TO STA.		
FED. ROAD DIST. NO.		ILLINOIS FED. AID PROJECT		
SECTION 60-14		SECTION 60-14-1B		

DATE: 11/15/11
 DRAWN BY: J. B. BROWN
 CHECKED BY: J. B. BROWN
 APPROVED BY: J. B. BROWN

DATE: 11/15/11
 DRAWN BY: J. B. BROWN
 CHECKED BY: J. B. BROWN
 APPROVED BY: J. B. BROWN

CROSS SECTION, FAP ROUTE 310, STA 33+200.000

THIS DOCUMENT IS THE PROPERTY OF THE ILLINOIS DEPARTMENT OF TRANSPORTATION. IT IS TO BE KEPT IN THE OFFICE OF THE ENGINEER IN CHARGE OF THE PROJECT AND IS NOT TO BE REPRODUCED OR TRANSMITTED IN ANY FORM OR BY ANY MEANS, ELECTRONIC OR MECHANICAL, INCLUDING PHOTOCOPYING, RECORDING, OR BY ANY INFORMATION STORAGE AND RETRIEVAL SYSTEM.

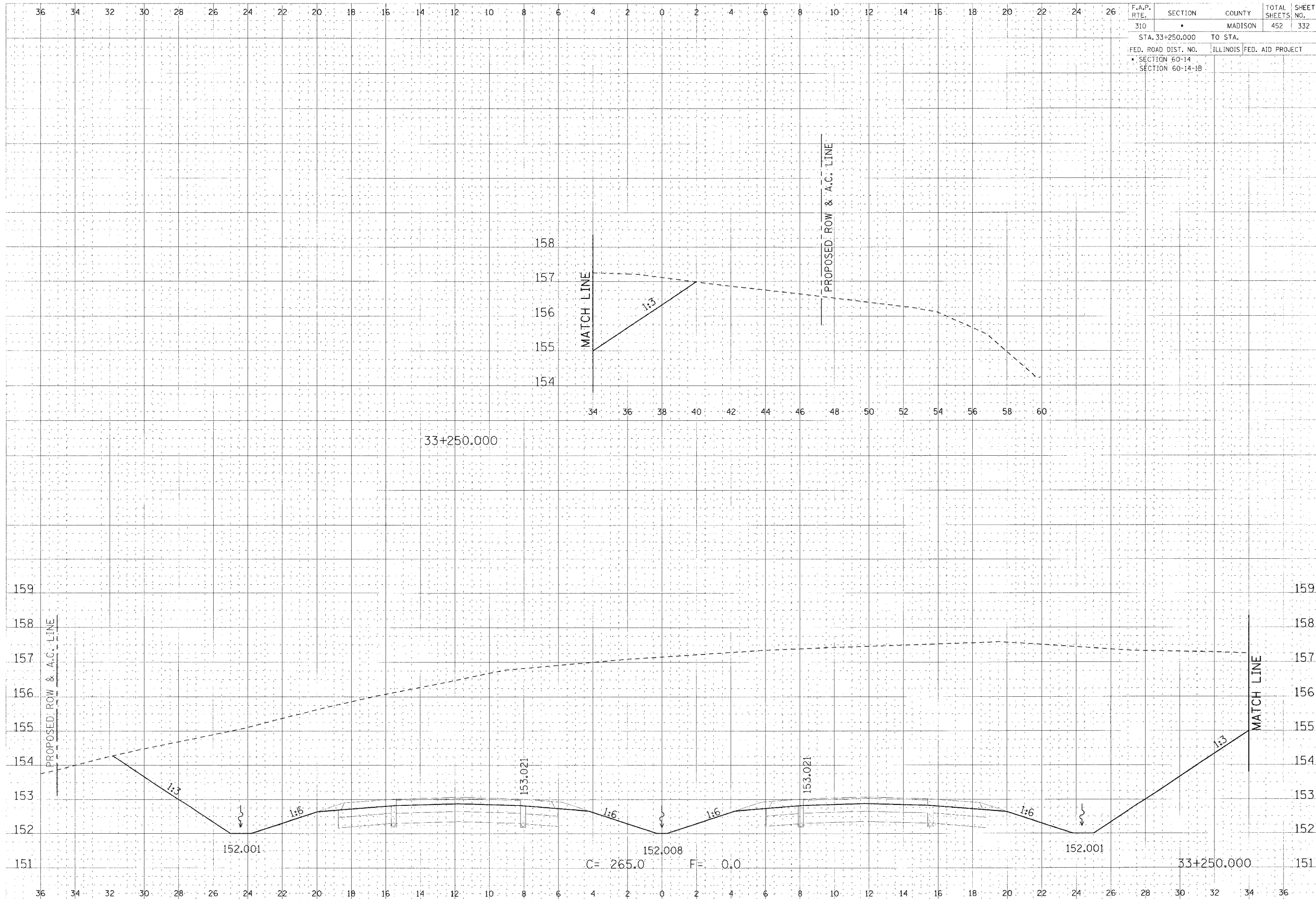


CROSS SECTION, FAP ROUTE 310, STA 33+225.000

DATE: _____
BY: _____
CHECKED: _____
SCALE: _____

DATE: _____
BY: _____
CHECKED: _____
SCALE: _____

COPYING AND REPRODUCTION OF THIS DRAWING IS PROHIBITED WITHOUT THE WRITTEN PERMISSION OF THE ENGINEER.



F.A.P. RTE.	SECTION	COUNTY	TOTAL SHEETS	SHEET NO.
310		MADISON	452	332
STA. 33+250.000		TO STA.		
FED. ROAD DIST. NO.		ILLINOIS FED. AID PROJECT		
SECTION 60-14		SECTION 60-14-1B		

DATE: _____
 DRAWN BY: _____
 CHECKED BY: _____
 DATE: _____

DATE: _____
 DRAWN BY: _____
 CHECKED BY: _____
 DATE: _____

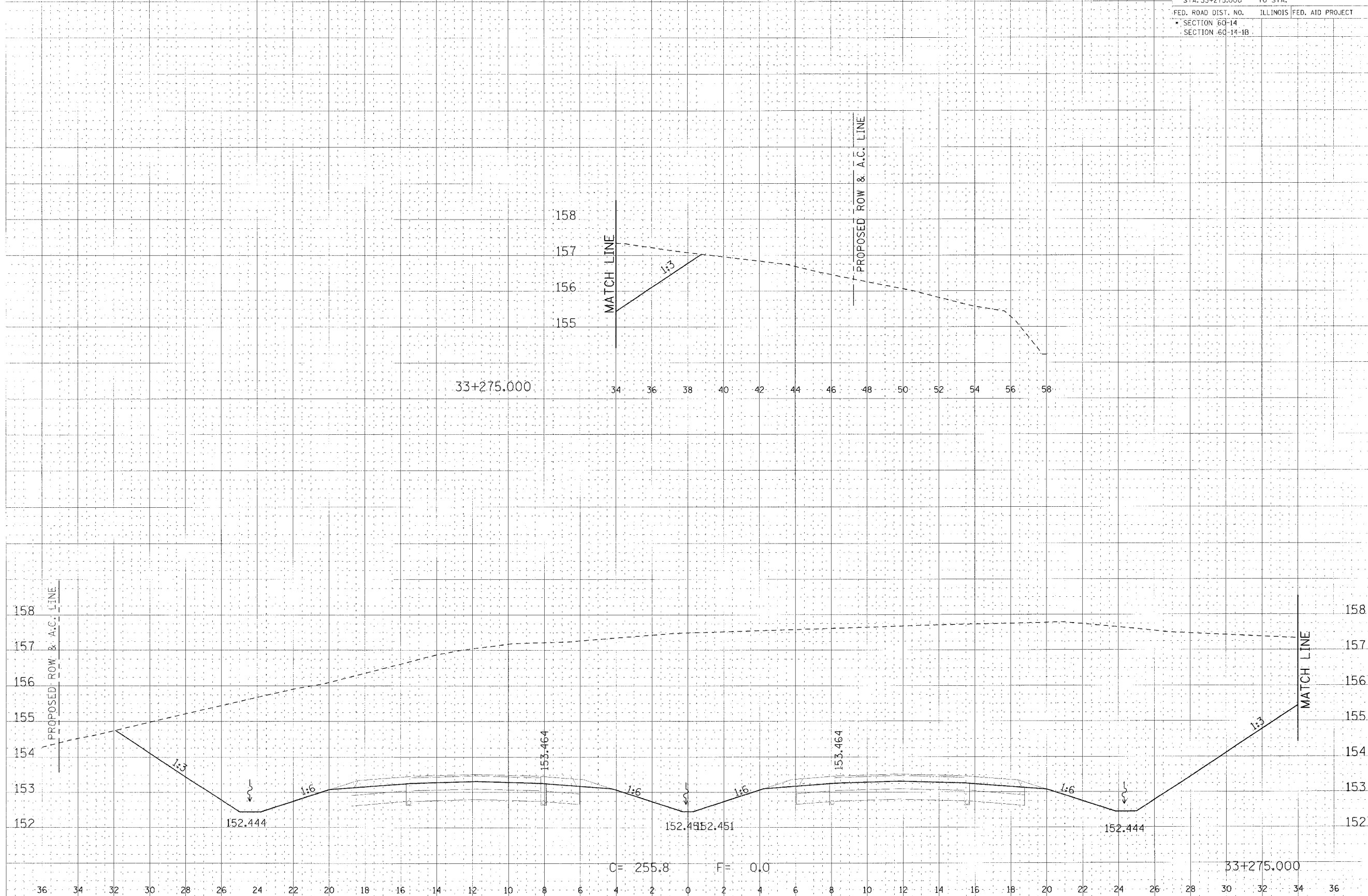
CROSS SECTION, FAP ROUTE 310, STA 33+250.000

36 34 32 30 28 26 24 22 20 18 16 14 12 10 8 6 4 2 0 2 4 6 8 10 12 14 16 18 20 22 24 26

F.A.P. RTE.	SECTION	COUNTY	TOTAL SHEETS	SHEET NO.
310		MADISON	452	333
STA. 33+275.000		TO STA.		
FED. ROAD DIST. NO.		ILLINOIS FED. AID PROJECT		
SECTION 60-14		SECTION 60-14-1B		

FILED
 SURVEYED
 BY
 DATE
 CHECKED
 DATE
 NO.

FILED
 SURVEYED
 BY
 DATE
 CHECKED
 DATE
 NO.



33+275.000

MATCH LINE

PROPOSED ROW & A.C. LINE

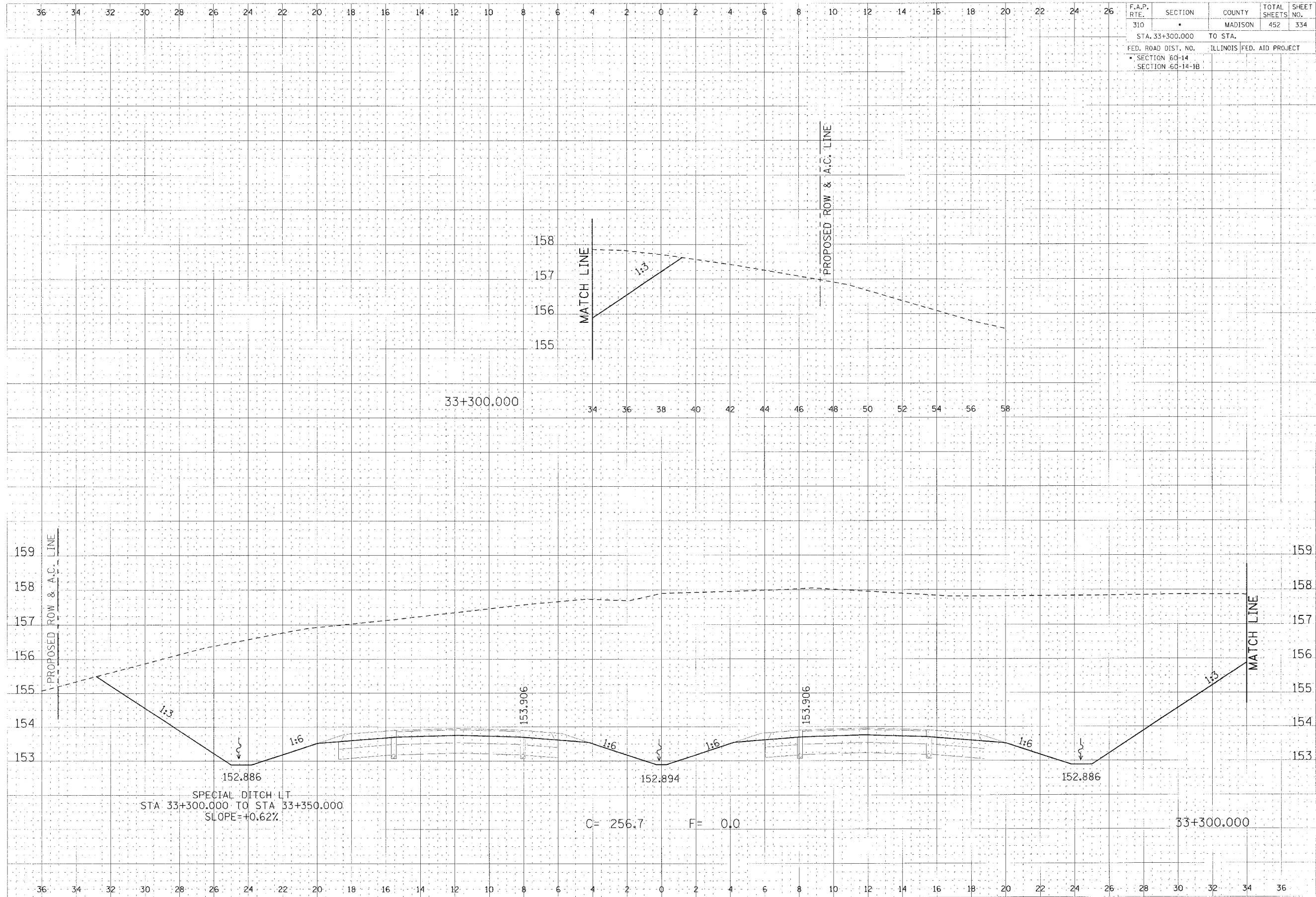
PROPOSED ROW & A.C. LINE

MATCH LINE

C= 255.8 F= 0.0

33+275.000

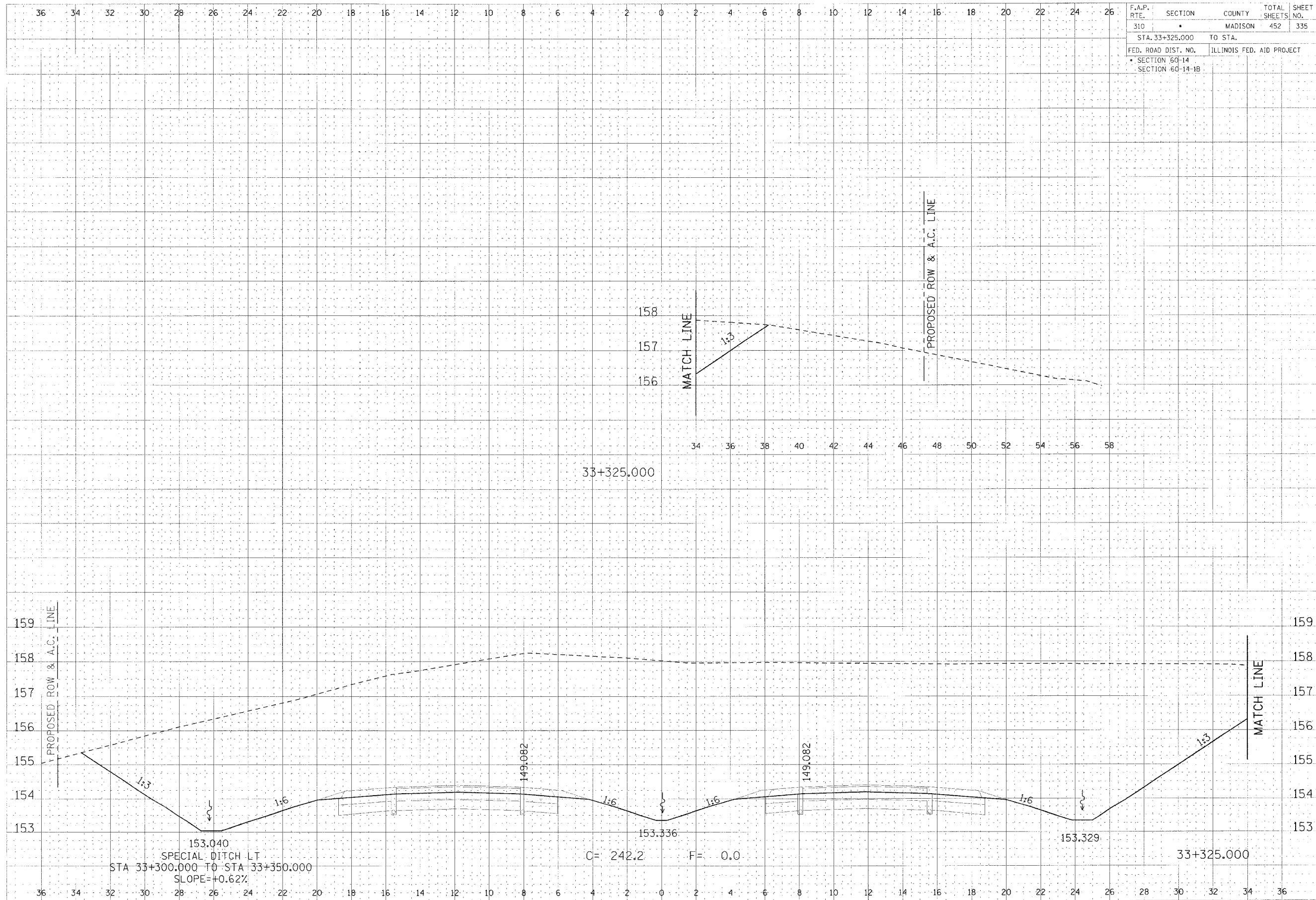
CROSS SECTION, FAP ROUTE 310, STA 33+275.000



CROSS SECTION, FAP ROUTE 310, STA 33+300.000

DATE: _____
BY: _____
CHECKED BY: _____
DATE: _____
BY: _____
SCALE: _____

DATE: _____
BY: _____
CHECKED BY: _____
DATE: _____
BY: _____
SCALE: _____



F.A.P. RTE.	SECTION	COUNTY	TOTAL SHEETS	SHEET NO.
310		MADISON	452	335
STA. 33+325,000		TO STA.		
FED. ROAD DIST. NO.		ILLINOIS FED. AID PROJECT		
SECTION 60-14		SECTION 60-14-1B		

DATE	BY	DESCRIPTION

DATE	BY	DESCRIPTION

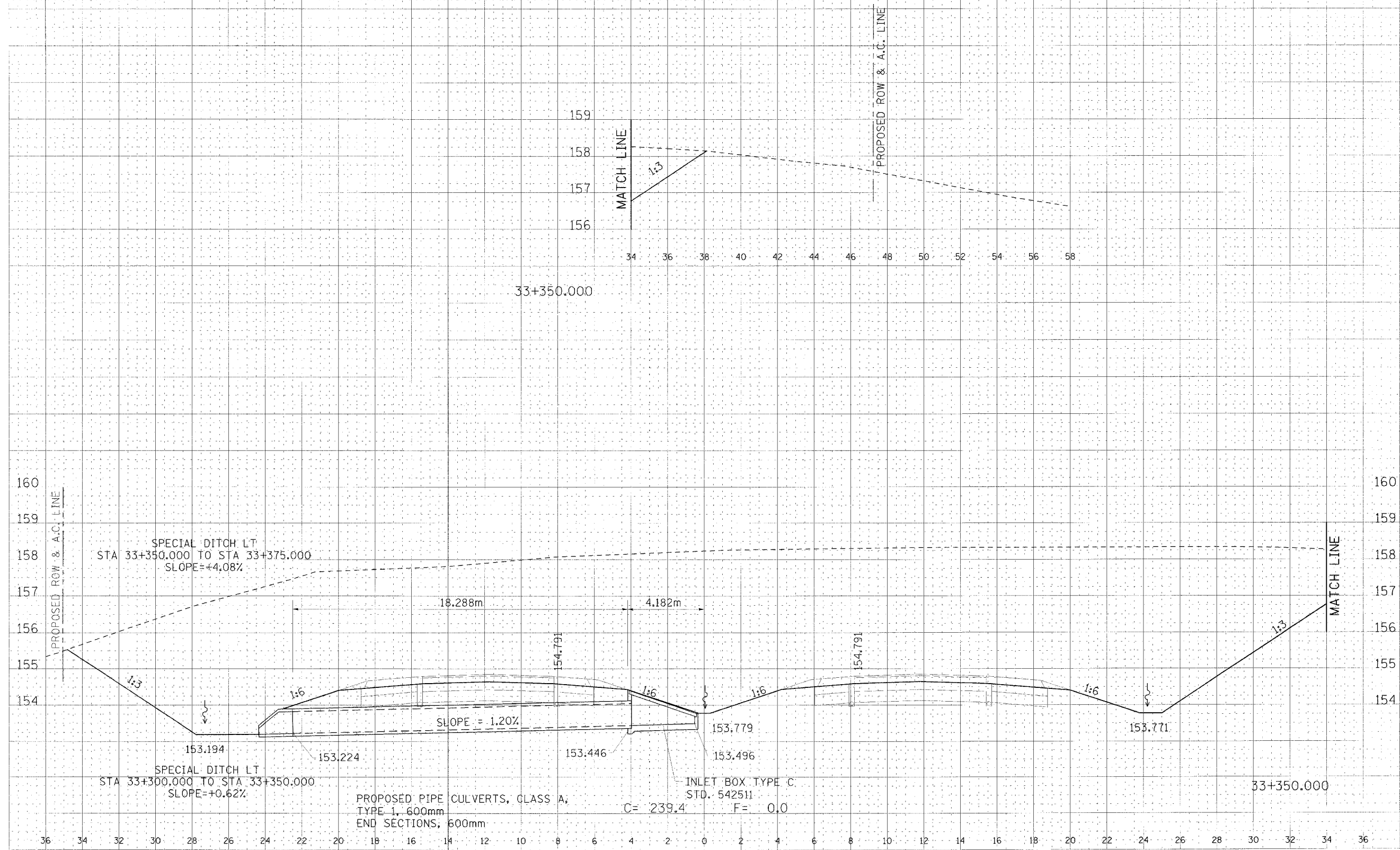
CROSS SECTION, FAP ROUTE 310, STA 33+325.000

36 34 32 30 28 26 24 22 20 18 16 14 12 10 8 6 4 2 0 2 4 6 8 10 12 14 16 18 20 22 24 26

F.A.P. RTE.	SECTION	COUNTY	TOTAL SHEETS	SHEET NO.
310		MADISON	452	336
STA.	TO STA.			
FED. ROAD DIST. NO.	ILLINOIS	FED. AID PROJECT		
	SECTION 60-14			
	SECTION 60-14-1B			

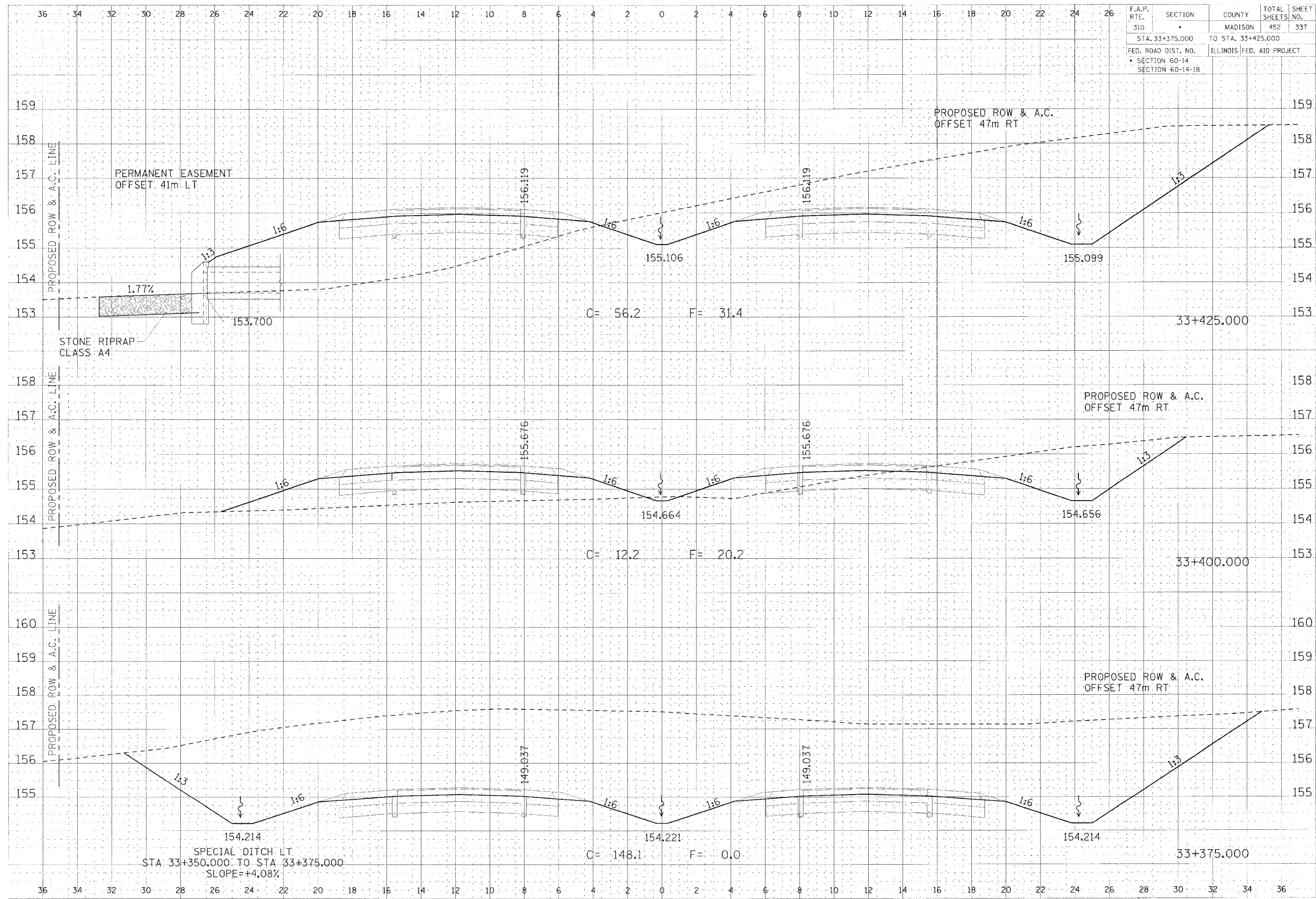
SCALE	AS SHOWN
DATE	10/15/03
DRAWN BY	J. B. BROWN
CHECKED BY	J. B. BROWN
APPROVED BY	J. B. BROWN

SCALE	AS SHOWN
DATE	10/15/03
DRAWN BY	J. B. BROWN
CHECKED BY	J. B. BROWN
APPROVED BY	J. B. BROWN



CROSS SECTION, FAP ROUTE 310, STA 33+350.000

F.A.P. RTE.	SECTION	COUNTY	TOTAL SHEETS	SHEET NO.
310		MADISON	452	337
STA. 33+375.000		TO STA. 33+425.000		
FED. ROAD DIST. NO.		ILLINOIS FED. AID PROJECT		
SECTION 60-14		SECTION 60-14-1B		



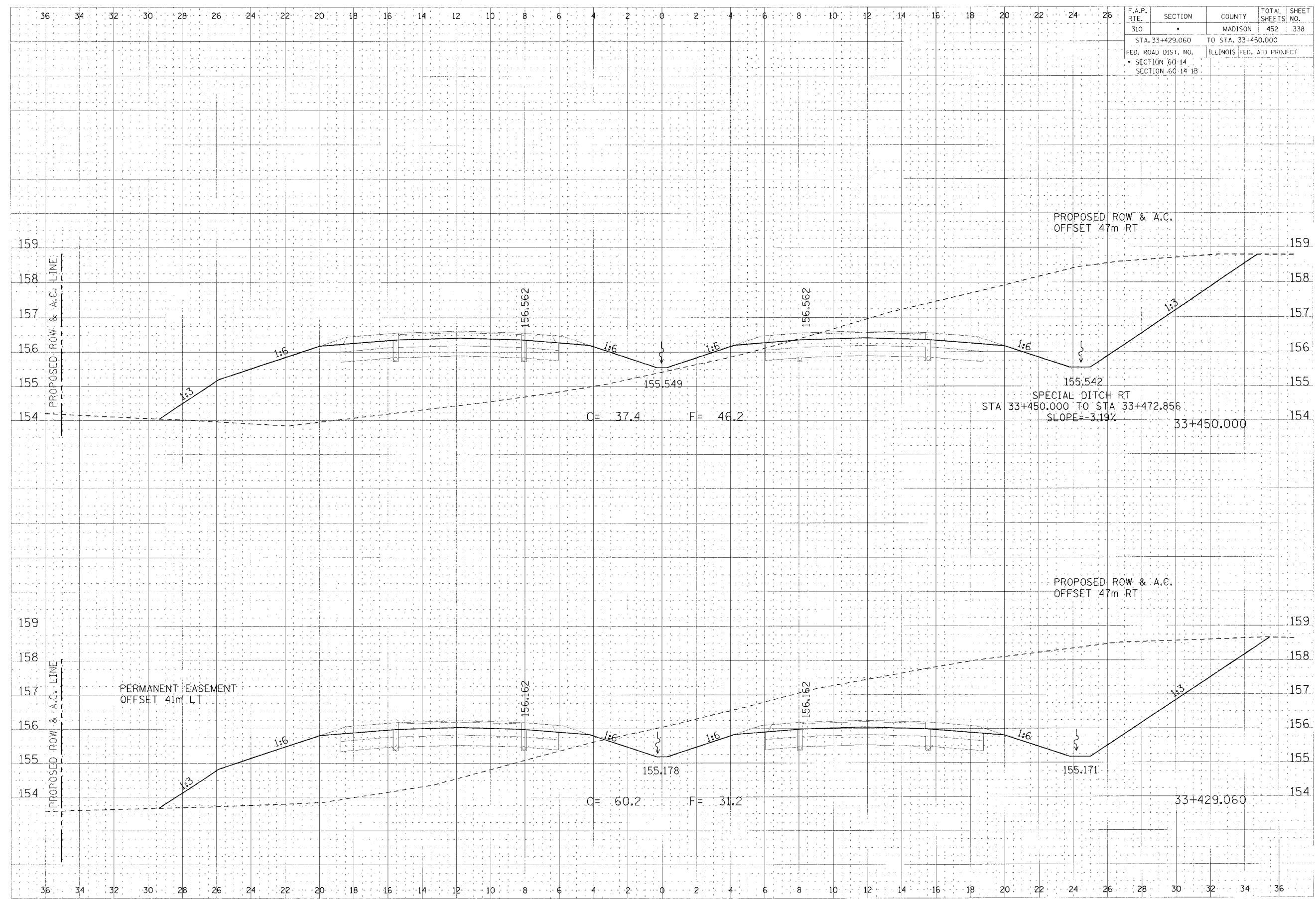
CROSS SECTION, FAP ROUTE 310, STA 33+375.000 TO STA 33+425.000

FINISH GRADE
 SUPPLY
 TO BE DETERMINED
 BY THE CONTRACTOR

FINISH GRADE
 SUPPLY
 TO BE DETERMINED
 BY THE CONTRACTOR

DATE: 03/16/2006 12:38:50 PM

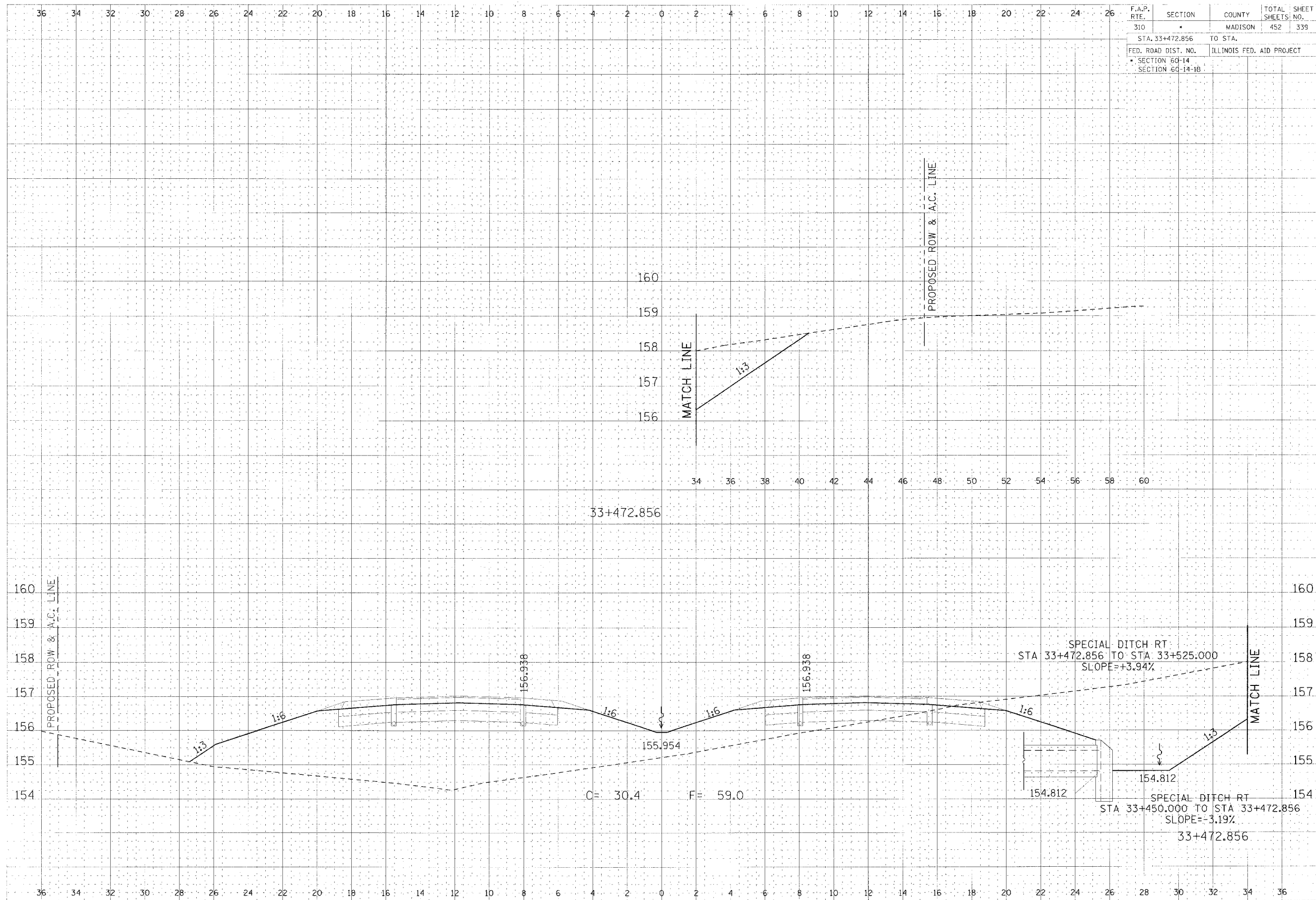
F.A.P. RTE.	SECTION	COUNTY	TOTAL SHEETS	SHEET NO.
310	*	MADISON	452	338
STA. 33+429.060		TO STA. 33+450.000		
FED. ROAD DIST. NO.		ILLINOIS FED. AID PROJECT		
SECTION 6C-14		SECTION 6C-14-1B		



FINAL
 SURFACE
 ELEVATION
 10% EOOD
 10% EOOD
 10% EOOD

ORIGINAL
 SURFACE
 ELEVATION
 10% EOOD
 10% EOOD
 10% EOOD

CROSS SECTION, FAP ROUTE 310, STA 33+429.060 TO STA 33+450.000



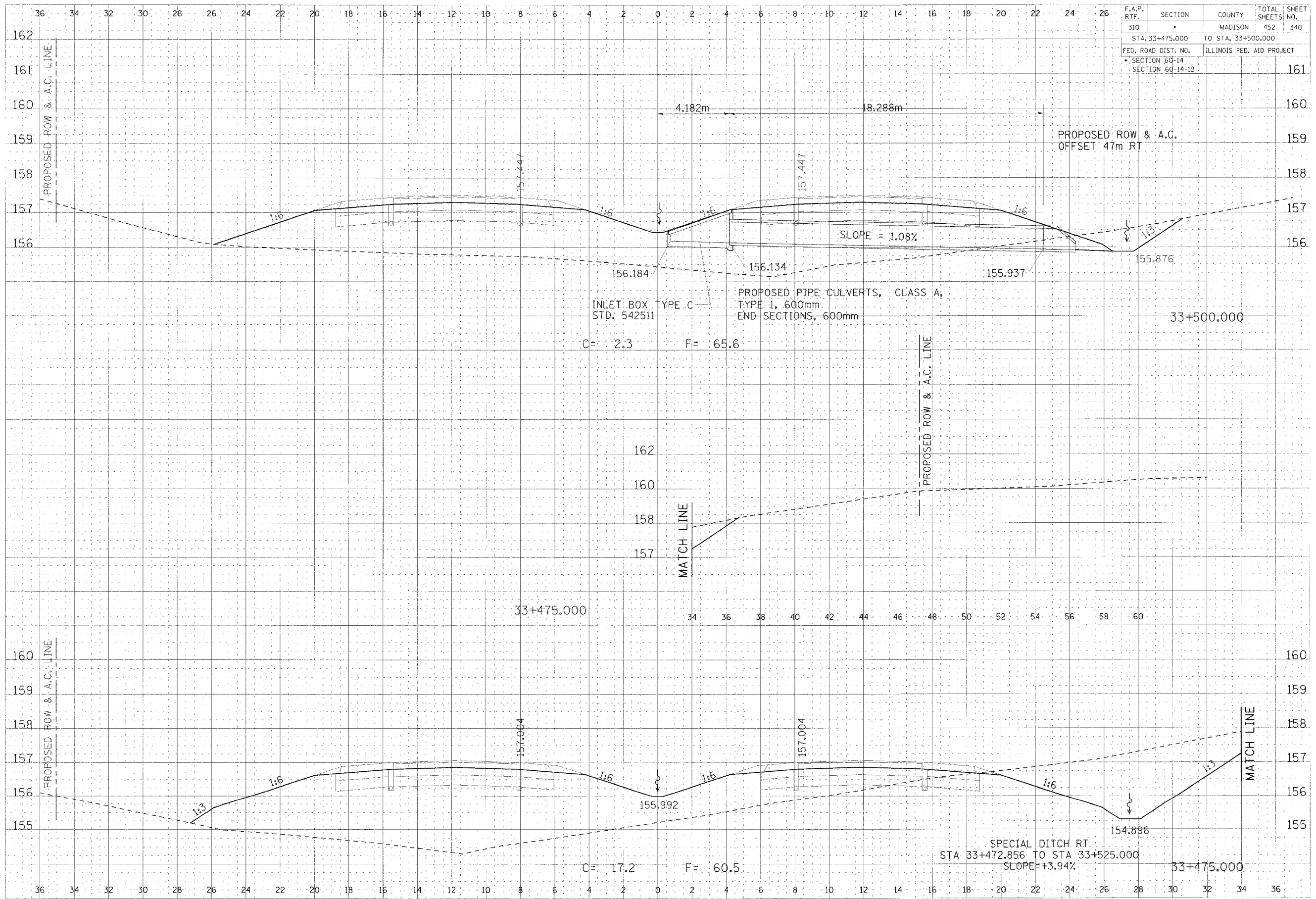
CROSS SECTION, FAP ROUTE 310, STA 33+472.856

DATE: _____
 DRAWN BY: _____
 CHECKED BY: _____
 TITLE: _____
 PROJECT: _____
 SHEET NO.: _____

DATE: _____
 DRAWN BY: _____
 CHECKED BY: _____
 TITLE: _____
 PROJECT: _____
 SHEET NO.: _____

ILLINOIS DEPARTMENT OF TRANSPORTATION

F.A.P. RTE.	SECTION	COUNTY	TOTAL SHEETS	SHEET NO.
310		MADISON	452	340
STA. 33+475.000		TO STA. 33+500.000		
FED. ROAD DIST. NO.		ILLINOIS FED. AID PROJECT		
SECTION 60-14				161
SECTION 60-14-1B				160



INLET BOX TYPE C
STD. 542511

PROPOSED PIPE CULVERTS, CLASS A;
TYPE 1, 600mm
END SECTIONS, 600mm

C = 2.3 F = 65.6

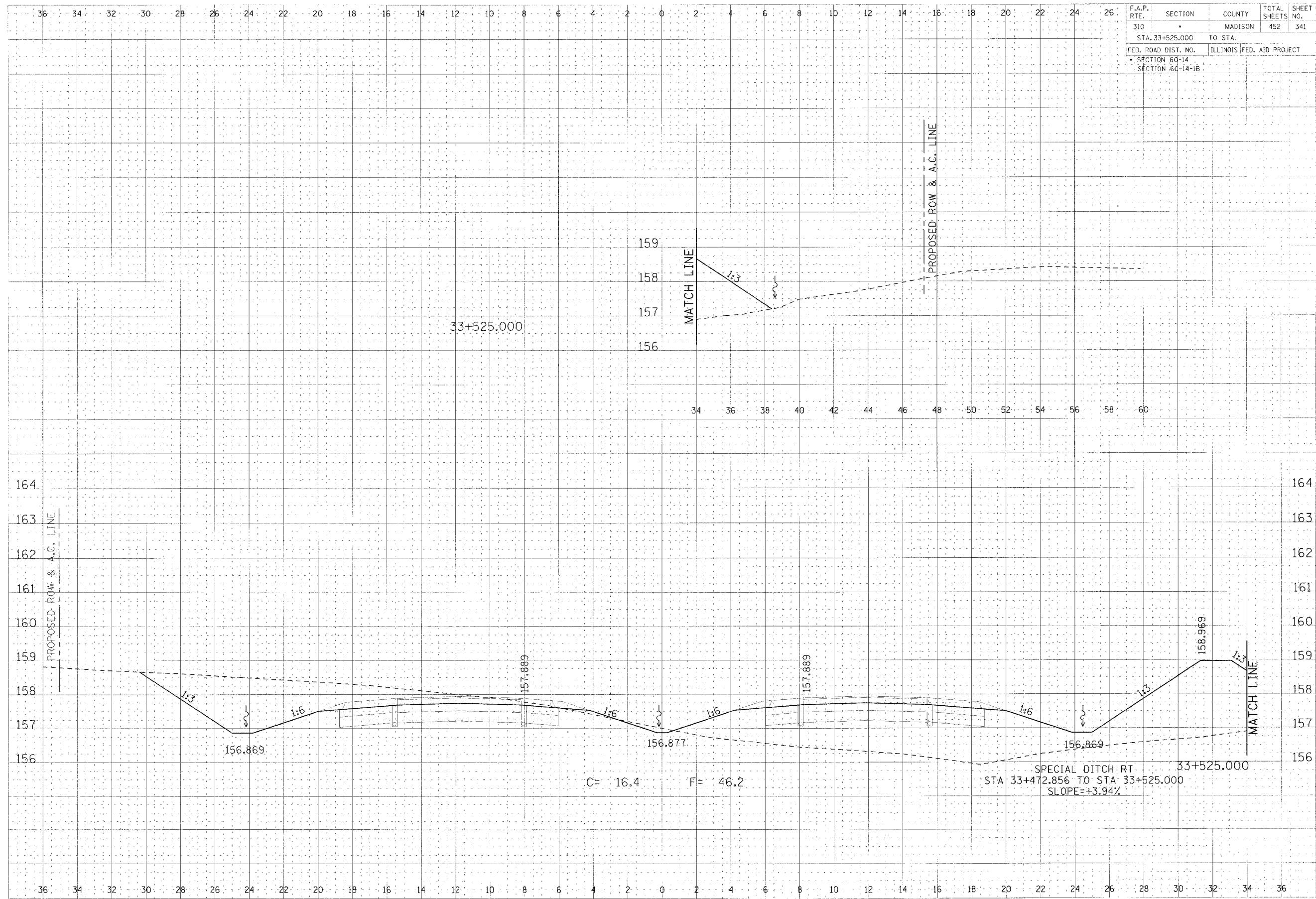
SPECIAL DITCH RT
STA 33+472.856 TO STA 33+525.000
SLOPE = +3.94%

CROSS SECTION, FAP ROUTE 310, STA 33+475.000 TO STA 33+500.000

DATE: _____
BY: _____
CHECKED BY: _____
DESIGNED BY: _____
SCALE: _____

DATE: _____
BY: _____
CHECKED BY: _____
DESIGNED BY: _____
SCALE: _____

F.A.P. RTE.	SECTION	COUNTY	TOTAL SHEETS	SHEET NO.
310		MADISON	452	341
STA. 33+525.000		TO STA.		
FED. ROAD DIST. NO.		ILLINOIS FED. AID PROJECT		
SECTION 60-14		SECTION 60-14-1B		



CROSS SECTION, FAP ROUTE 310, STA 33+525.000

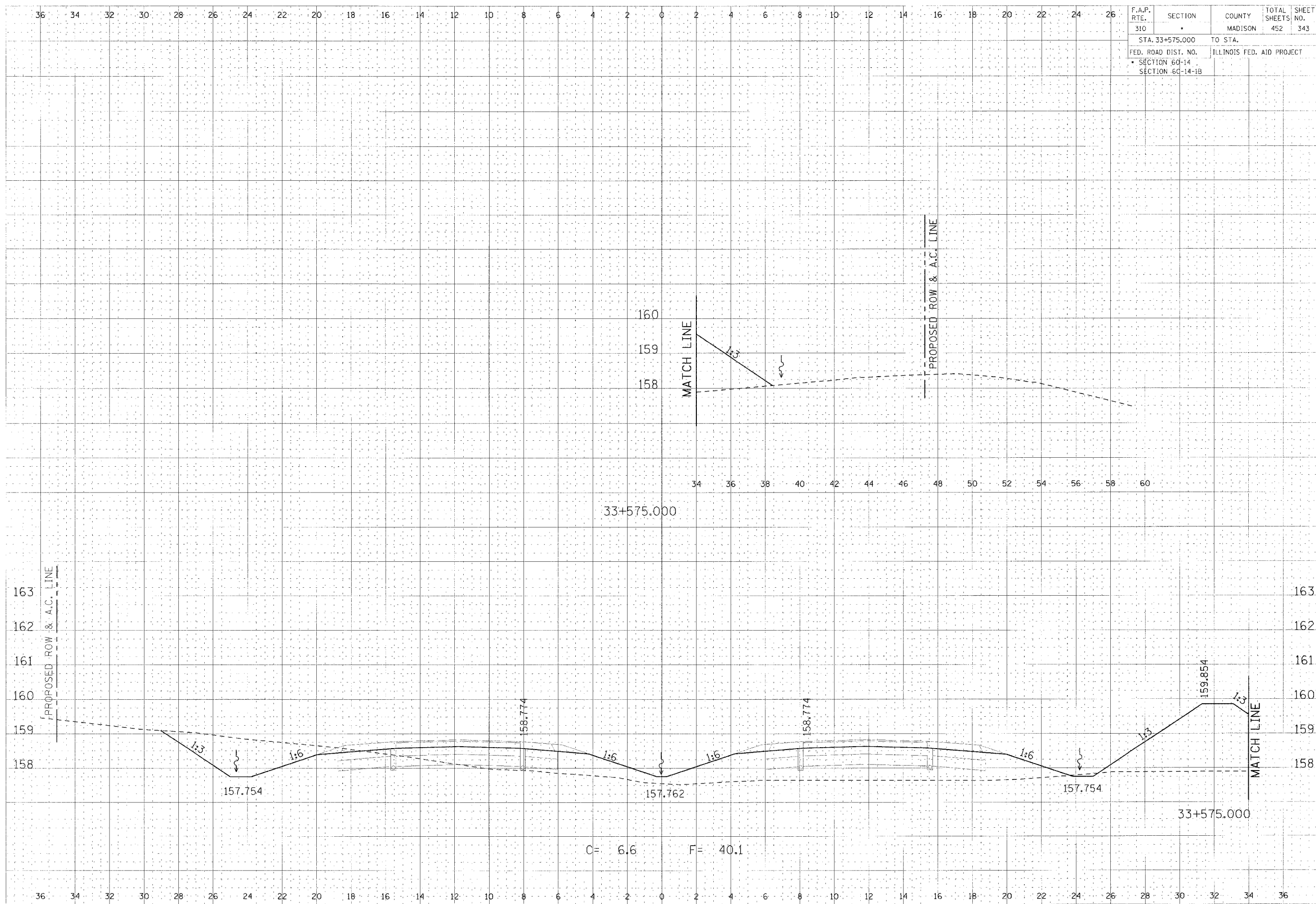
FINISH GRADE
 SURFACE
 TOTAL STATION
 DATE
 DRAWN BY
 CHECKED BY

FINISH GRADE
 SURFACE
 TOTAL STATION
 DATE
 DRAWN BY
 CHECKED BY

F.A.P. RTE.	SECTION	COUNTY	TOTAL SHEETS	SHEET NO.
310	*	MADISON	452	343
STA. 33+575.000		TO STA.		
FED. ROAD DIST. NO.		ILLINOIS FED. AID PROJECT		
SECTION 60-14		SECTION 60-14-1B		

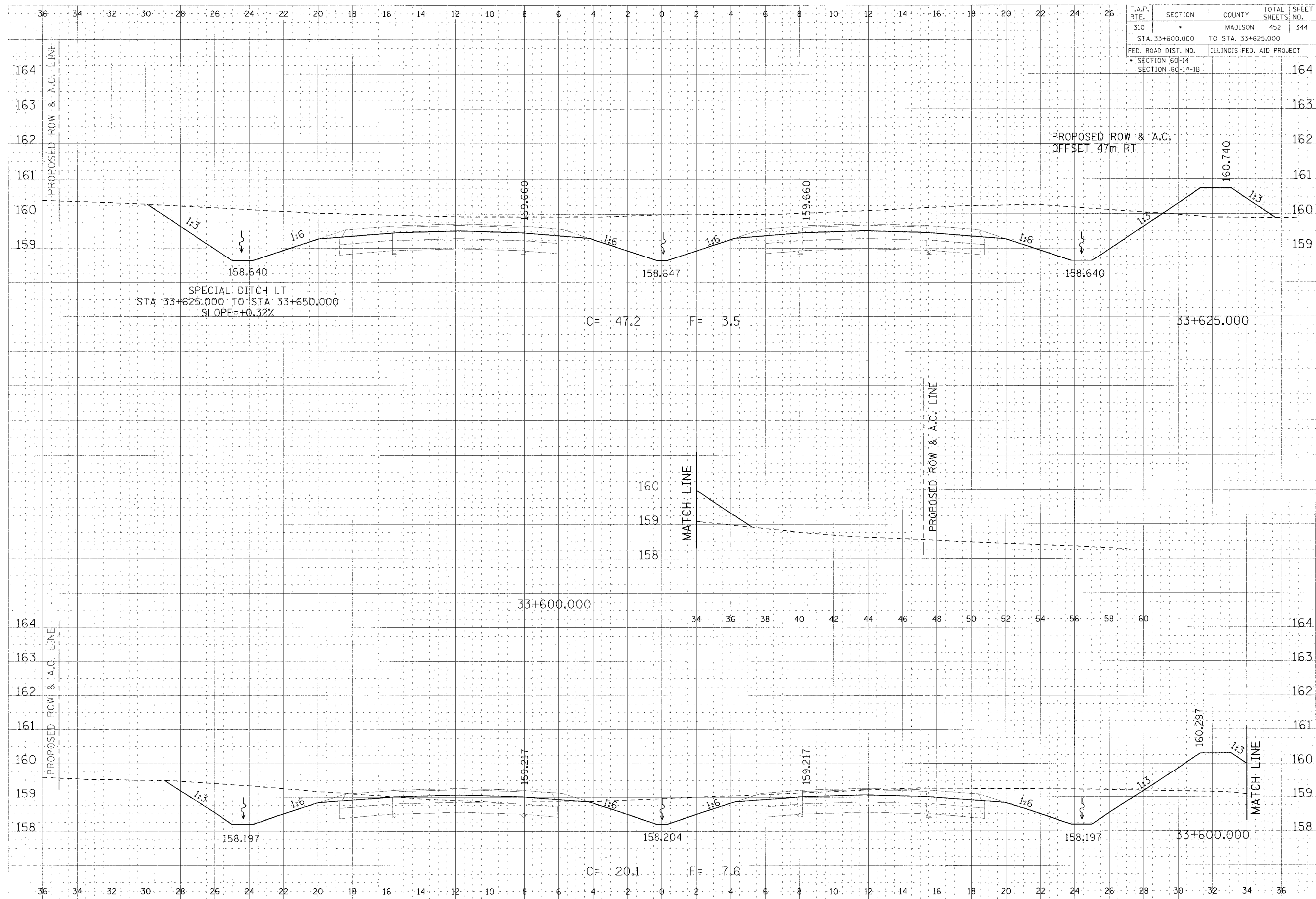
UNIVERSITY OF ILLINOIS	DATE
STATE SURVEY	
PROJECT NO.	
DATE	
BY	
CHECKED	

UNIVERSITY OF ILLINOIS	DATE
STATE SURVEY	
PROJECT NO.	
DATE	
BY	
CHECKED	



CROSS SECTION, FAP ROUTE 310, STA 33+575.000

F.A.P. RTE.	SECTION	COUNTY	TOTAL SHEETS	SHEET NO.
310		MADISON	452	344
STA. 33+600.000 TO STA. 33+625.000				
FED. ROAD DIST. NO. ILLINOIS FED. AID PROJECT				
SECTION 60-14				
SECTION 60-14-B				



CROSS SECTION, FAP ROUTE 310, STA 33+600.000 TO STA 33+625.000

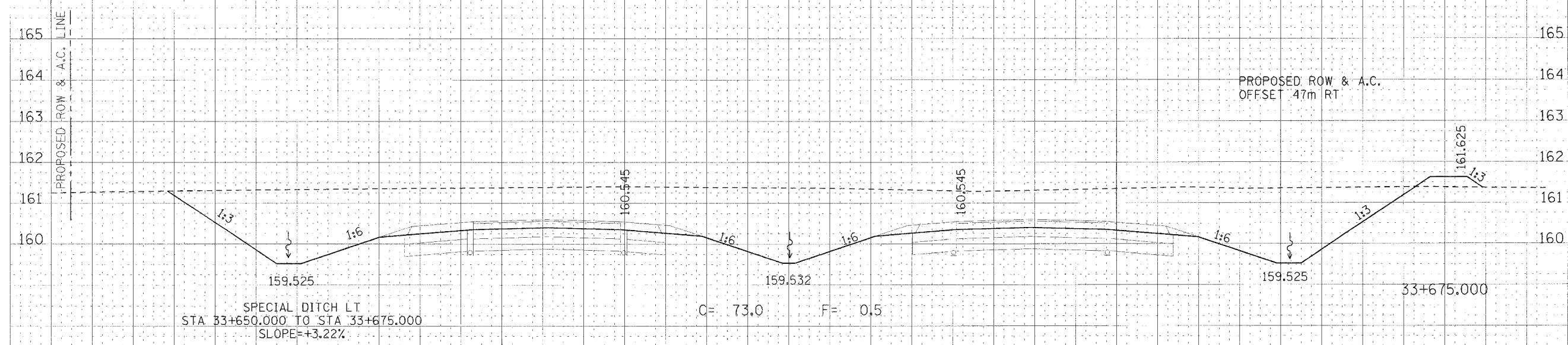
DATE: _____
 DRAWN BY: _____
 CHECKED BY: _____
 TITLE: _____

DATE: _____
 DRAWN BY: _____
 CHECKED BY: _____
 TITLE: _____

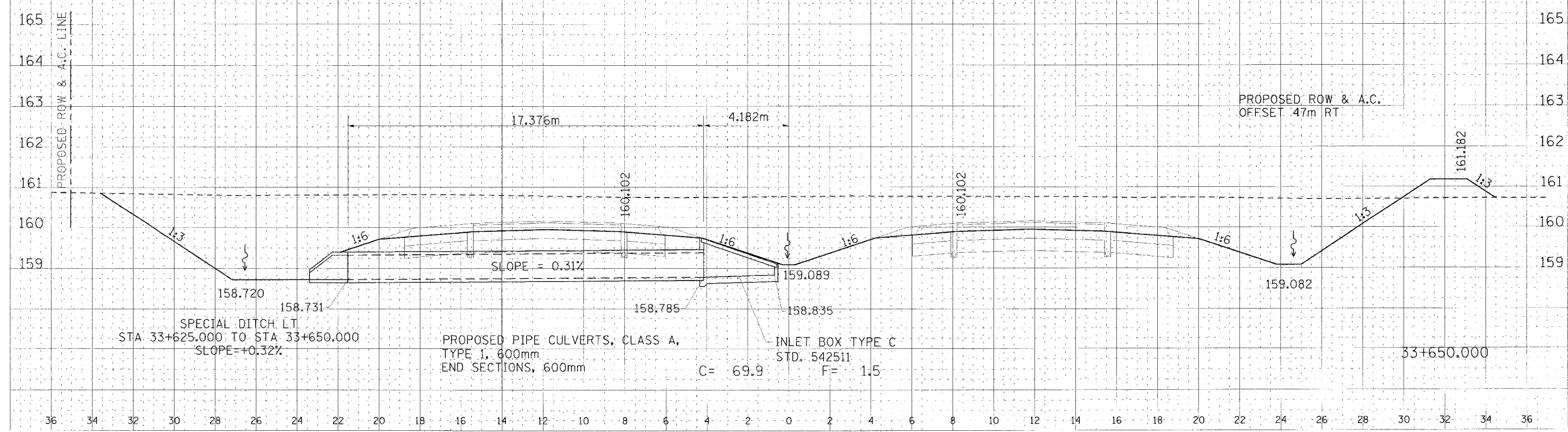
36 34 32 30 28 26 24 22 20 18 16 14 12 10 8 6 4 2 0 2 4 6 8 10 12 14 16 18 20 22 24 26

F.A.P. RTE.	SECTION	COUNTY	TOTAL SHEETS	SHEET NO.
310	*	MADISON	452	345
STA. 33+650.000		TO STA. 33+675.000		
FED. ROAD DIST. NO.		ILLINOIS FED. AID PROJECT		
SECTION 60-14		SECTION 60-14-1B		

DATE	
BY	
CHECKED	
DESIGNED	
APPROVED	

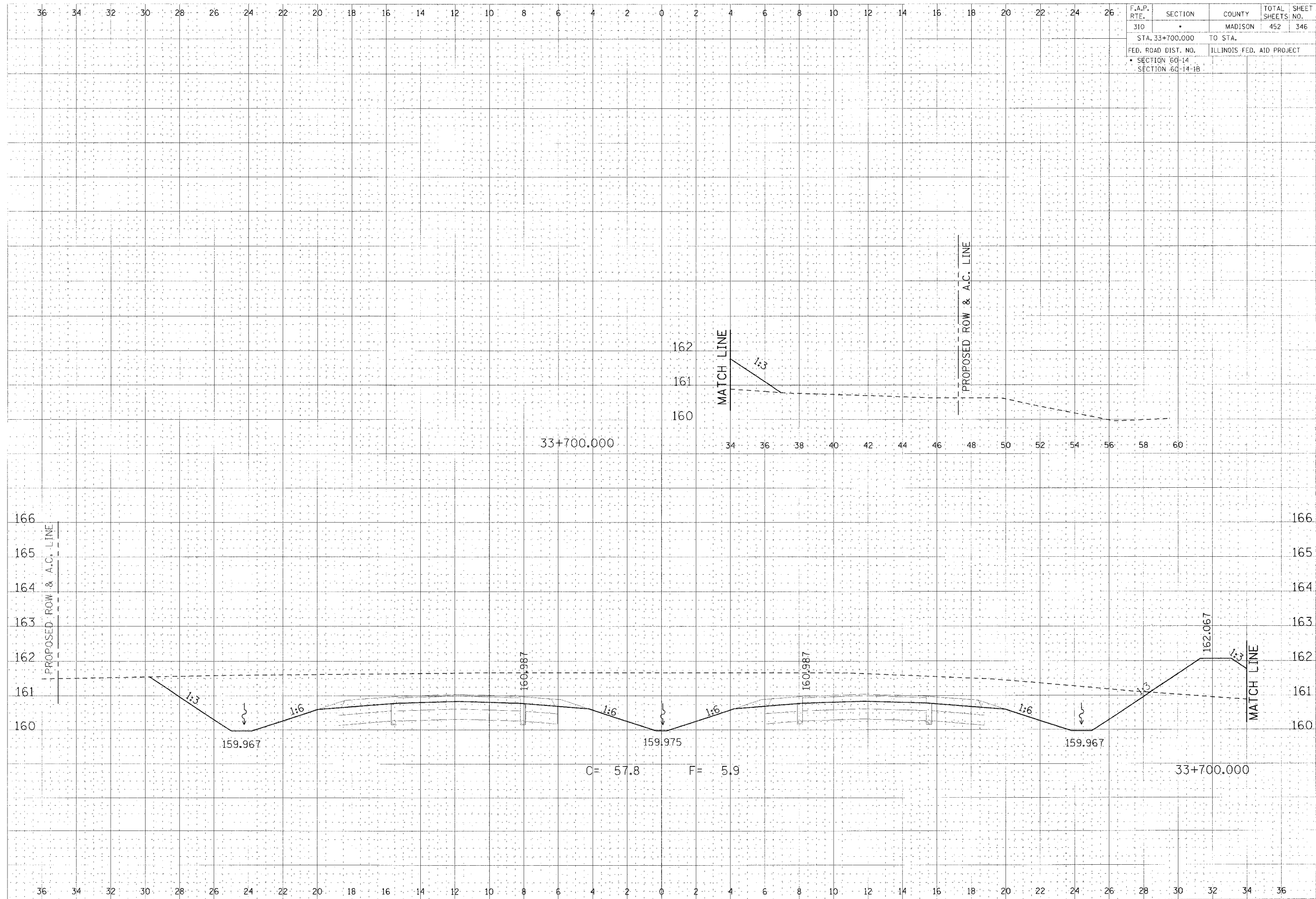


DATE	
BY	
CHECKED	
DESIGNED	
APPROVED	



CROSS SECTION, FAP ROUTE 310, STA 33+650.000 TO STA 33+675.000

1:500
 DATE: 05/10/05
 BY: J. J. J.

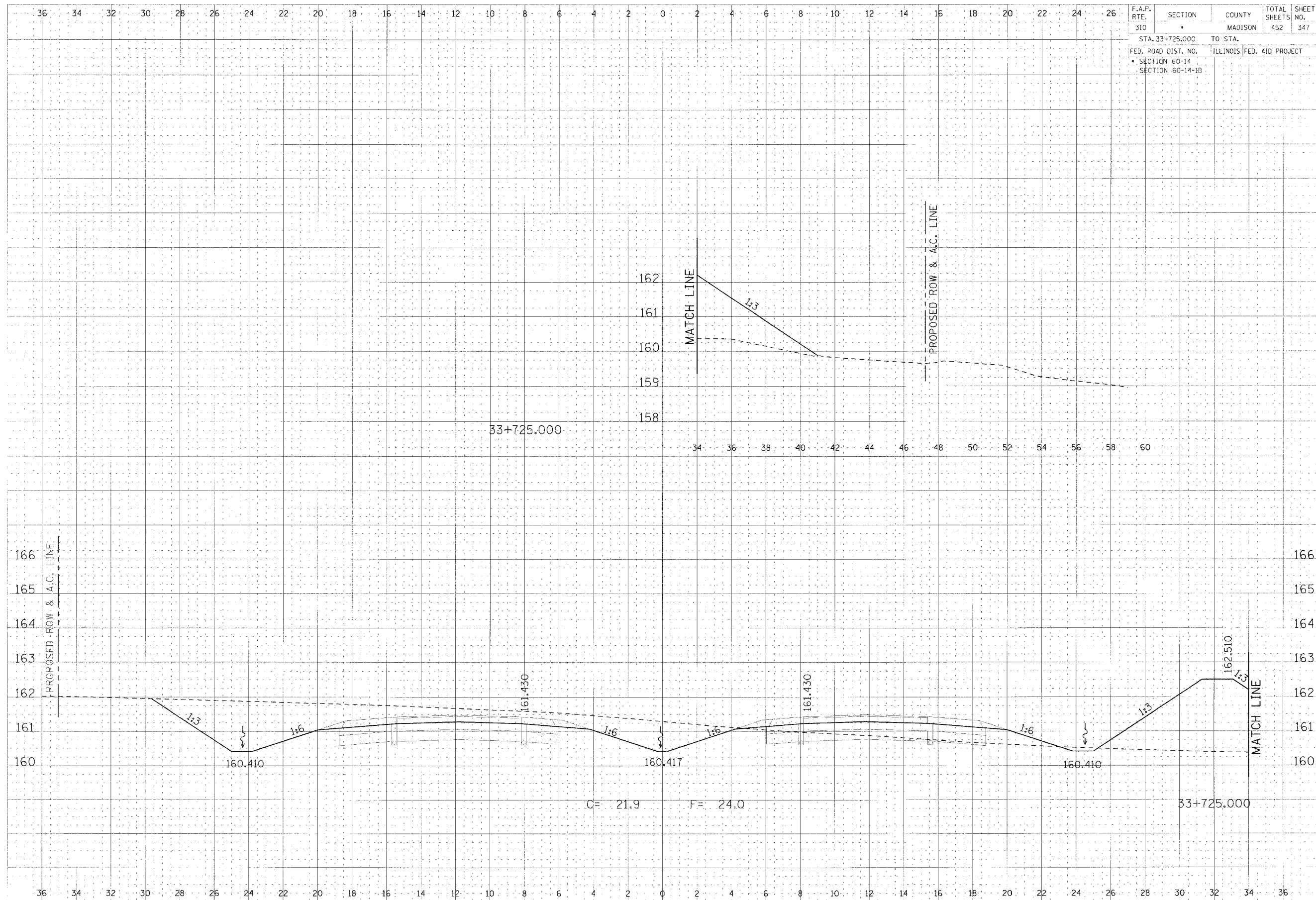


F.A.P. RTE.	SECTION	COUNTY	TOTAL SHEETS	SHEET NO.
310	STA. 33+700.000 TO STA.	MADISON	452	346
FED. ROAD DIST. NO.		ILLINOIS FED. AID PROJECT		
SECTION 60-14		SECTION 60-14-1B		

DATE: _____
 DRAWN BY: _____
 CHECKED BY: _____
 APPROVED BY: _____

DATE: _____
 DRAWN BY: _____
 CHECKED BY: _____
 APPROVED BY: _____

CROSS SECTION, FAP ROUTE 310, STA 33+700.000



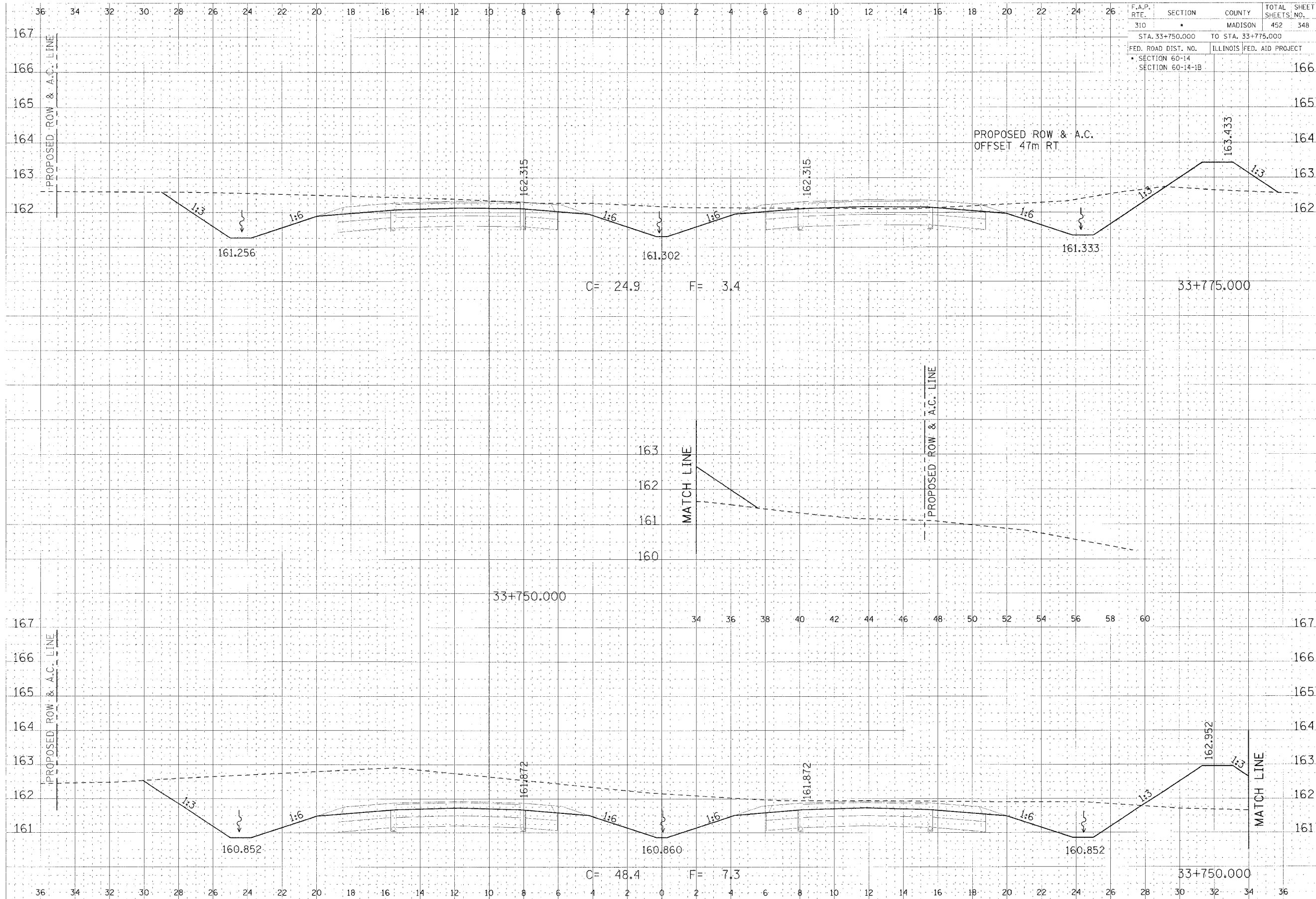
F.A.P. RTE. 310	SECTION *	COUNTY MADISON	TOTAL SHEETS 452	SHEET NO. 347
STA. 33+725.000		TO STA.		
FED. ROAD DIST. NO.		ILLINOIS	FED. AID PROJECT	
SECTION 60-14		SECTION 60-14-1B		

DATE
DRAWN
CHECKED
IN CHARGE
DATE

DATE
DRAWN
CHECKED
IN CHARGE
DATE

CROSS SECTION, FAP ROUTE 310, STA 33+725.000

F.A.P. RTE.	SECTION	COUNTY	TOTAL SHEETS	SHEET NO.
310		MADISON	452	348
STA. 33+750.000		TO STA. 33+775.000		
FED. ROAD DIST. NO.		ILLINOIS	FED. AID PROJECT	
SECTION 60-14			166	
SECTION 60-14-1B			165	



DATE	
BY	
CHKD	
APP'D	
IN CHARGE	
DESIGNED BY	
PLANNED BY	
PREPARED BY	

DATE	
BY	
CHKD	
APP'D	
IN CHARGE	
DESIGNED BY	
PLANNED BY	
PREPARED BY	

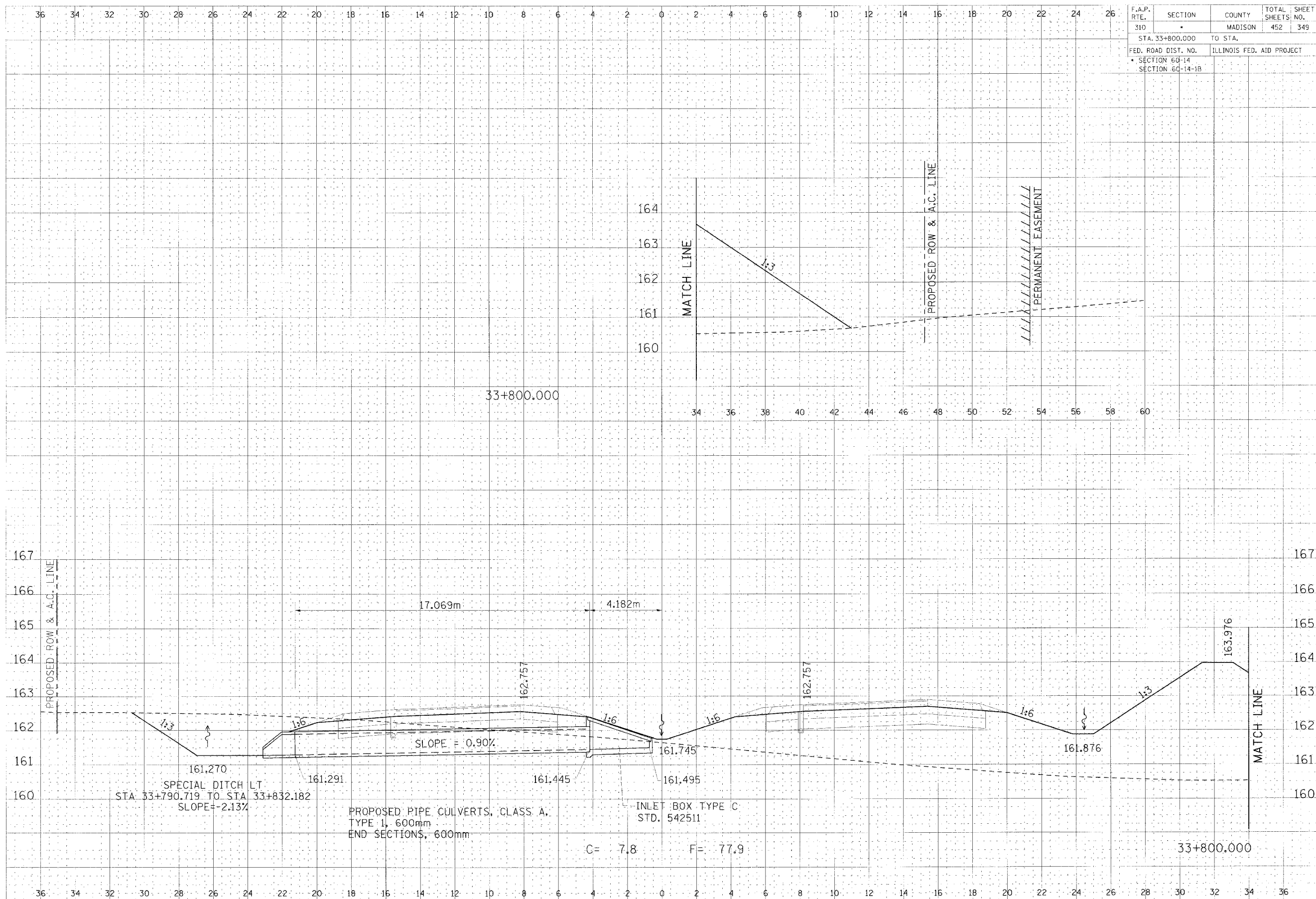
CROSS SECTION, FAP ROUTE 310, STA 33+750.000 TO STA 33+775.000

DRAWN BY: [unreadable] DATE: [unreadable]

F.A.P. RTE.	SECTION	COUNTY	TOTAL SHEETS	SHEET NO.
310		MADISON	452	349
STA. 33+800.000		TO STA.		
FED. ROAD DIST. NO.		ILLINOIS FED. AID PROJECT		
SECTION 60-14		SECTION 60-14-1B		

DATE	
BY	
CHKD	
APP'D	
NO.	

DATE	
BY	
CHKD	
APP'D	
NO.	

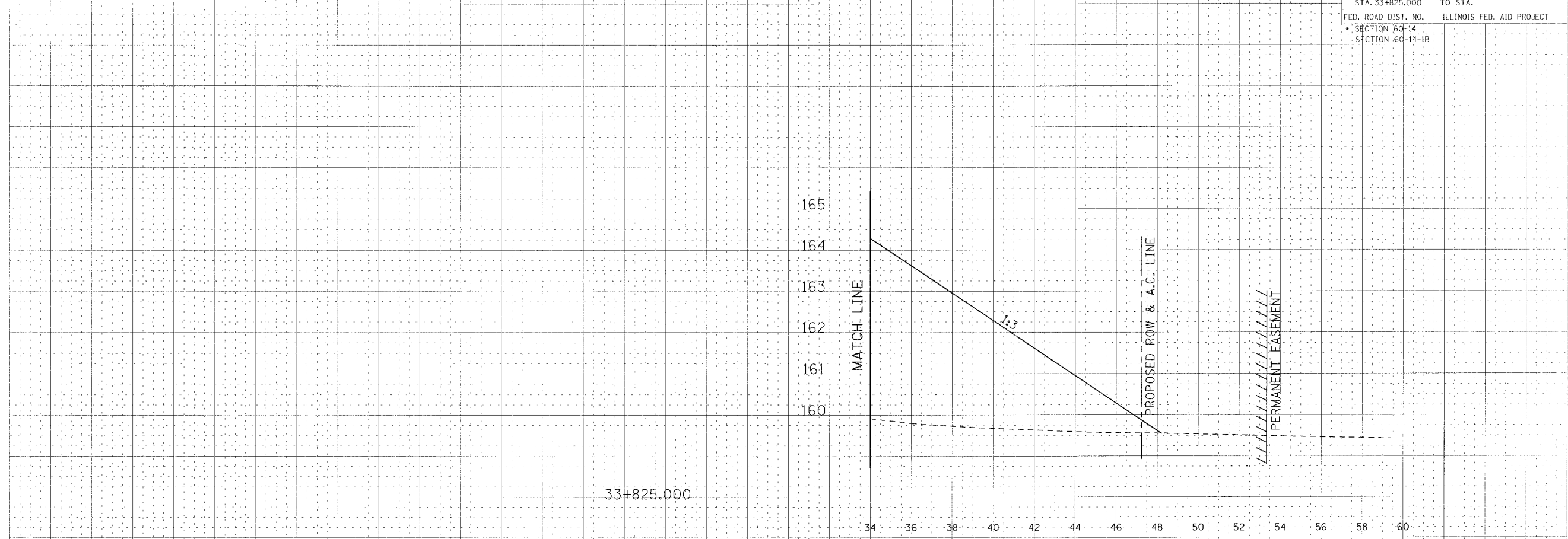


CROSS SECTION, FAP ROUTE 310, STA 33+800.000

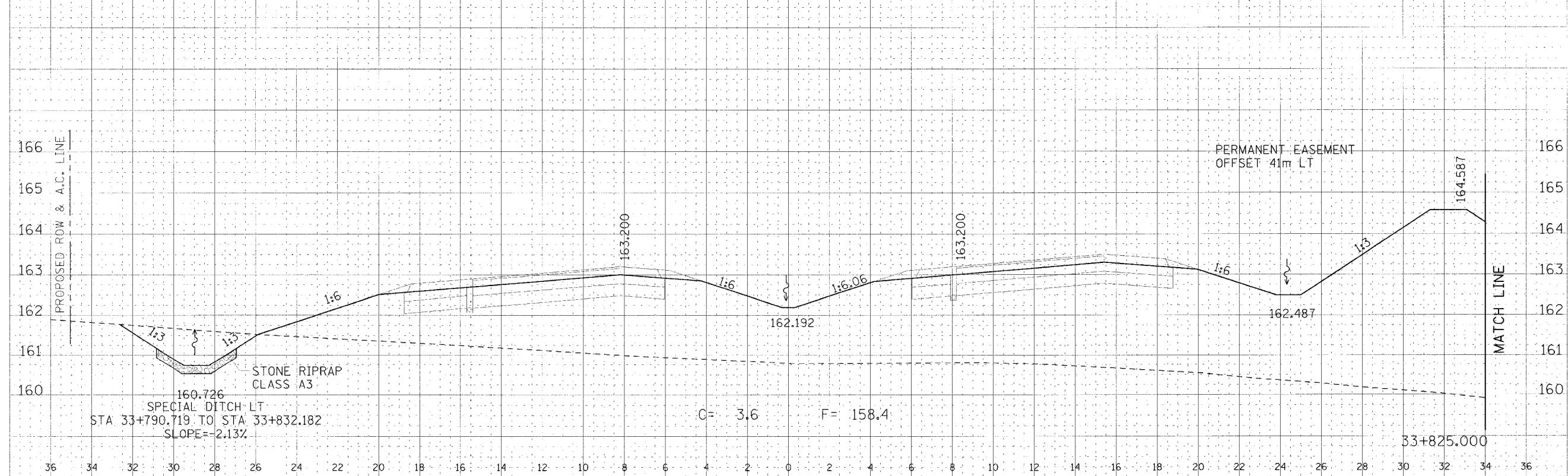
36 34 32 30 28 26 24 22 20 18 16 14 12 10 8 6 4 2 0 2 4 6 8 10 12 14 16 18 20 22 24 26

F.A.P. RTE.	SECTION	COUNTY	TOTAL SHEETS	SHEET NO.
310		MADISON	452	350
STA. 33+825.000		TO STA.		
FED. ROAD DIST. NO.		ILLINOIS FED. AID PROJECT		
SECTION 60-14				
SECTION 60-14-1B				

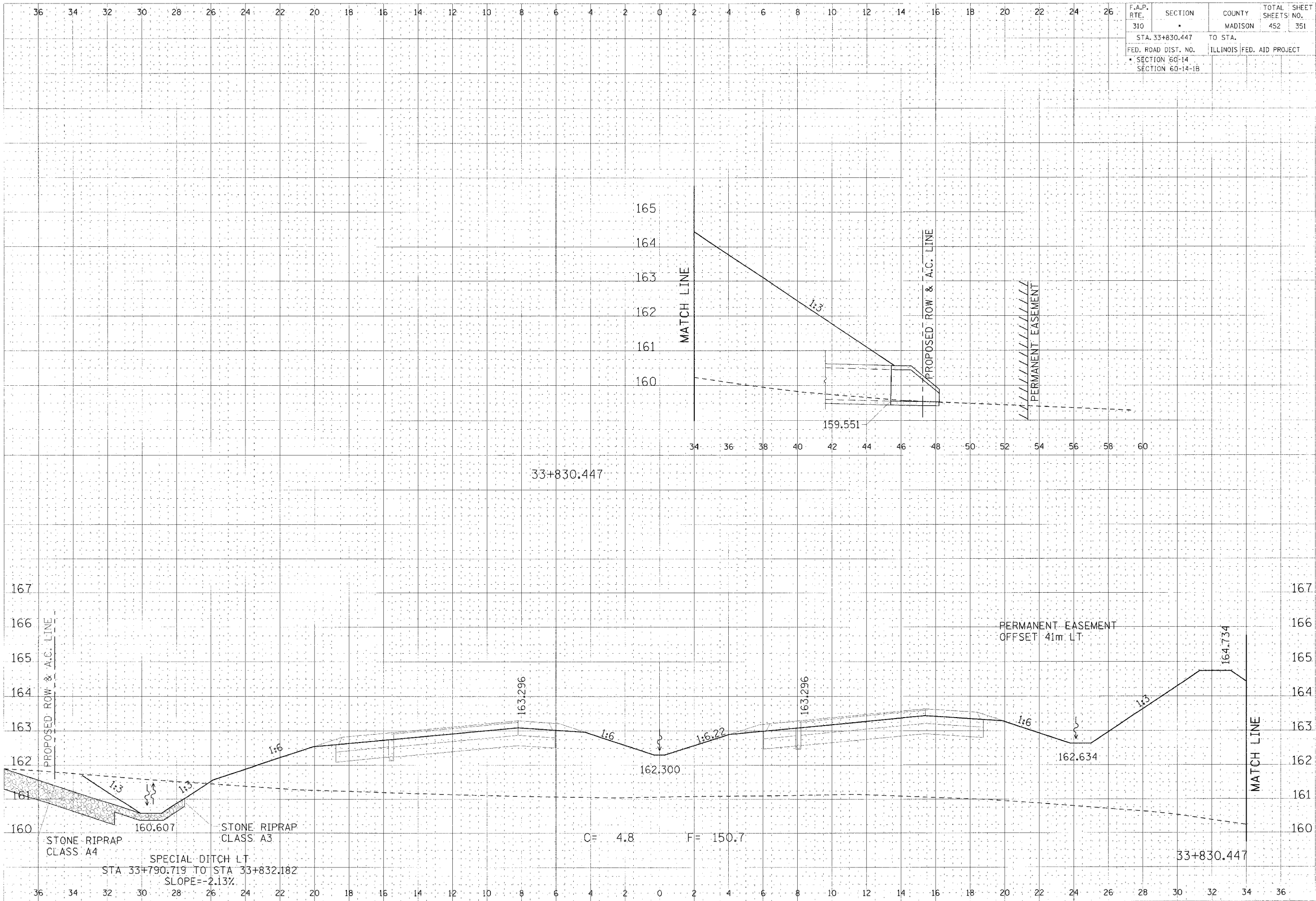
DATE
 01
 SURVEY
 DATE DOWN
 11/13/2013



DATE
 01
 SURVEY
 DATE DOWN
 11/13/2013



CROSS SECTION, FAP ROUTE 310, STA 33+825.000

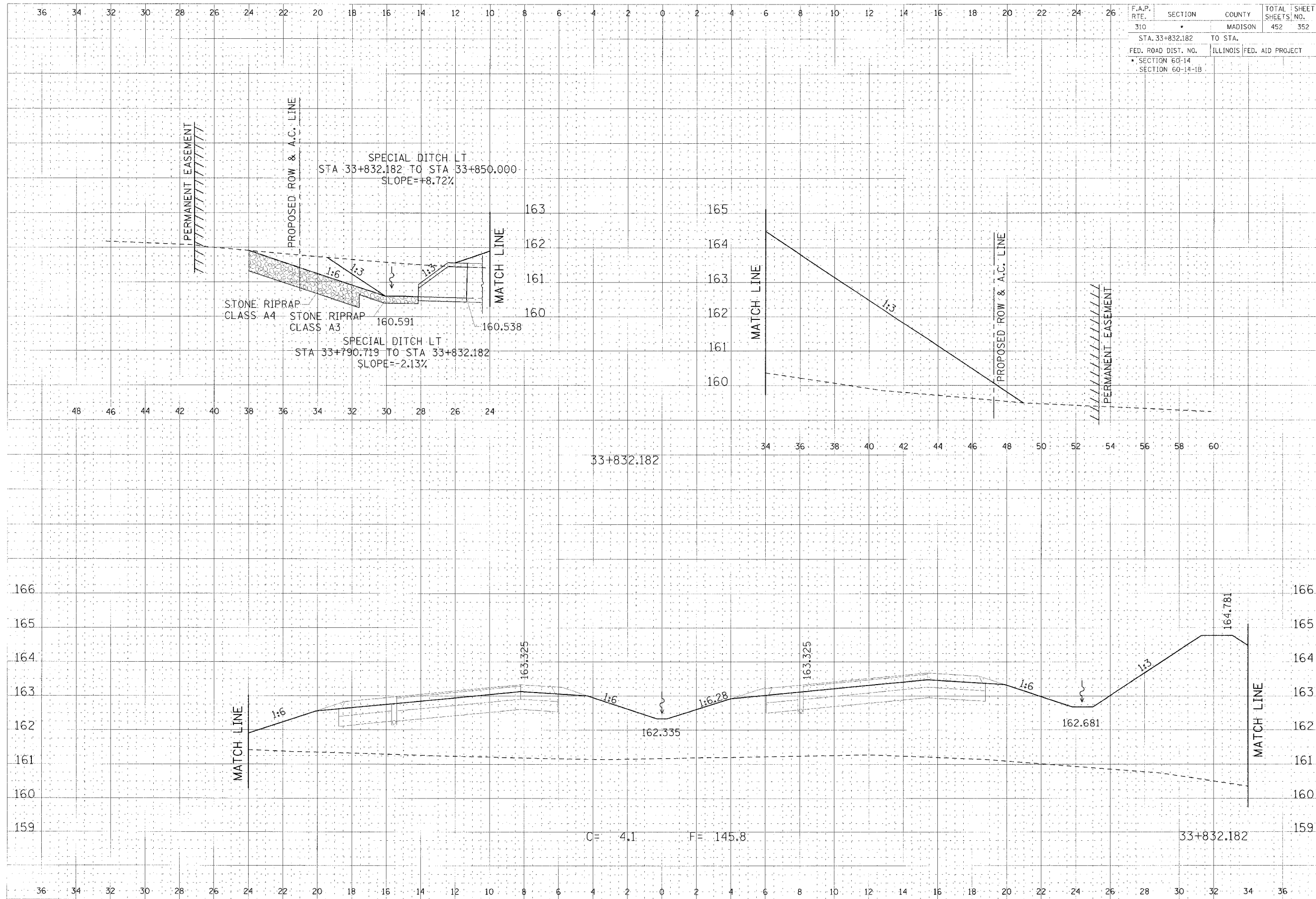


F.A.P. RTE.	SECTION	COUNTY	TOTAL SHEETS	SHEET NO.
310	•	MADISON	452	351
STA. 33+830.447		TO STA.		
FED. ROAD DIST. NO.		ILLINOIS FED. AID PROJECT		
• SECTION 60-14				
SECTION 60-14-1B				

DATE	87
DESIGNED BY	
CHECKED BY	
DATE	

DATE	
DESIGNED BY	
CHECKED BY	
DATE	

CROSS SECTION, FAP ROUTE 310, STA 33+830.447

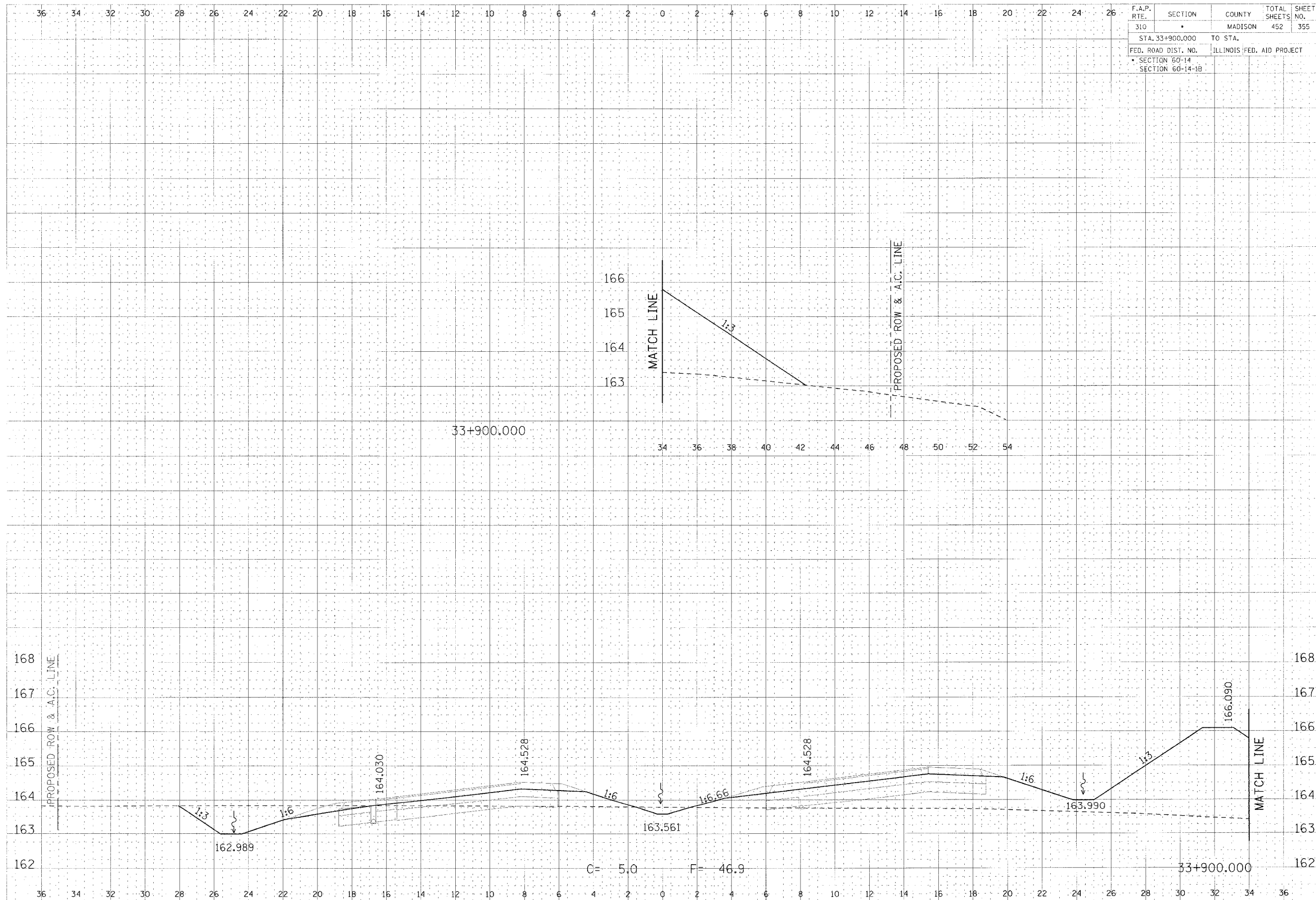


F.A.P. RTE.	SECTION	COUNTY	TOTAL SHEETS	SHEET NO.
310	•	MADISON	452	352
STA. 33+832.182		TO STA.		
FED. ROAD DIST. NO.		ILLINOIS	FED. AID PROJECT	
• SECTION 60-14		SECTION 60-14-1B		

DATE	BY
DESIGNED	CHECKED
DRAWN	APPROVED
SCALE	

PROJECT	NO.
DATE	
BY	
CHECKED	
APPROVED	

CROSS SECTION, FAP ROUTE 310, STA 33+832.182



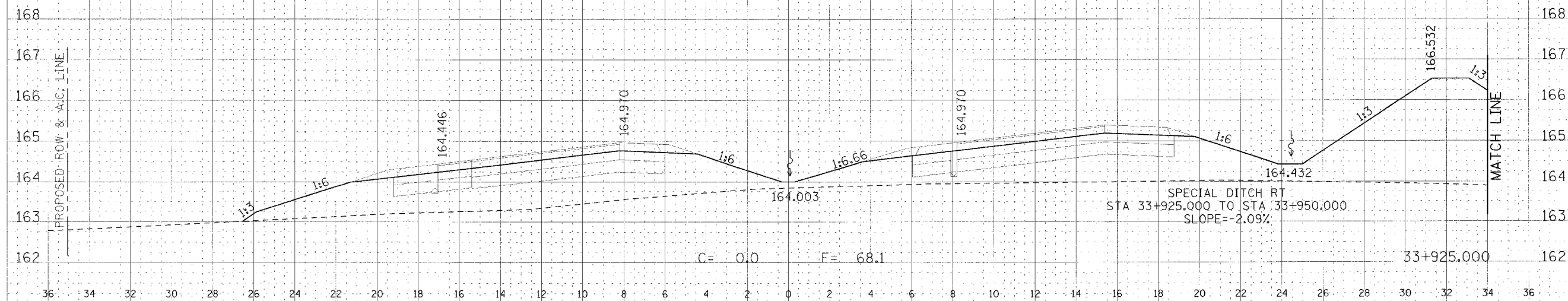
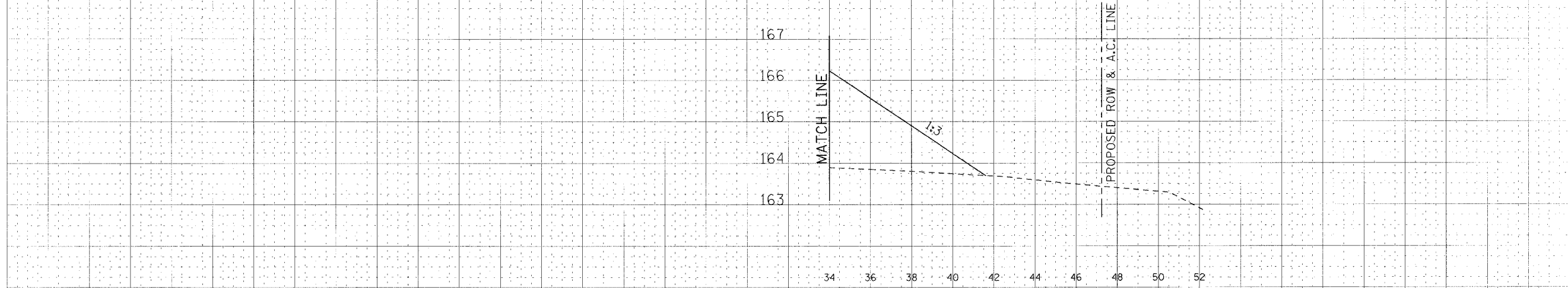
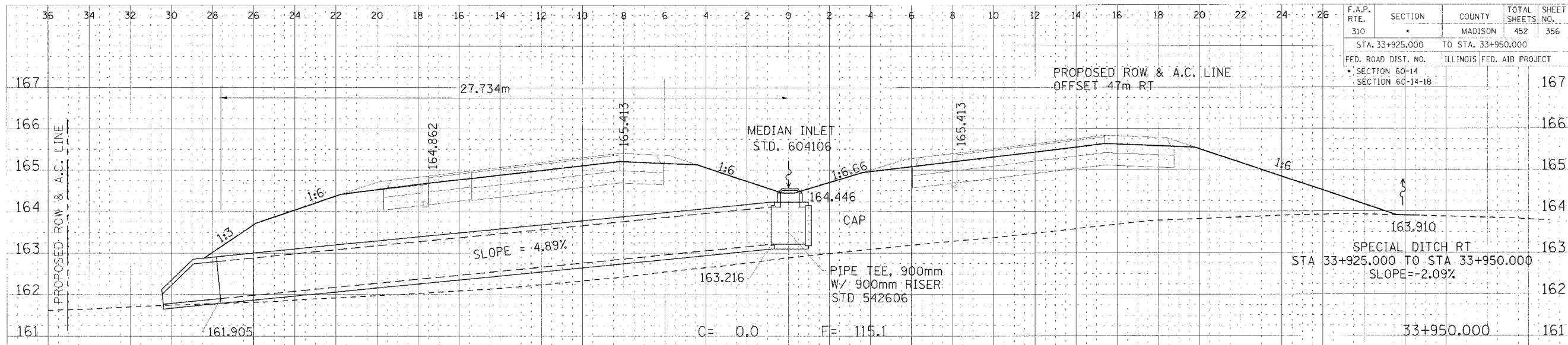
F.A.P. R.T.E.	SECTION	COUNTY	TOTAL SHEETS	SHEET NO.
310		MADISON	452	355
STA. 33+900.000		TO STA.		
FED. ROAD DIST. NO.		ILLINOIS	FED. AID PROJECT	
SECTION 60-14		SECTION 60-14-1B		

FINN
 DATE
 TIME
 TO THE EDGE
 FROM THE EDGE
 NO.

FINN
 DATE
 TIME
 TO THE EDGE
 FROM THE EDGE
 NO.

CROSS SECTION, FAP ROUTE 310, STA 33+900.000

F.A.P. RTE.	SECTION	COUNTY	TOTAL SHEETS	SHEET NO.
310		MADISON	452	356
STA. 33+925.000		TO STA. 33+950.000		
FED. ROAD DIST. NO.		ILLINOIS		FED. AID PROJECT
SECTION 60-14		SECTION 60-14-1B		

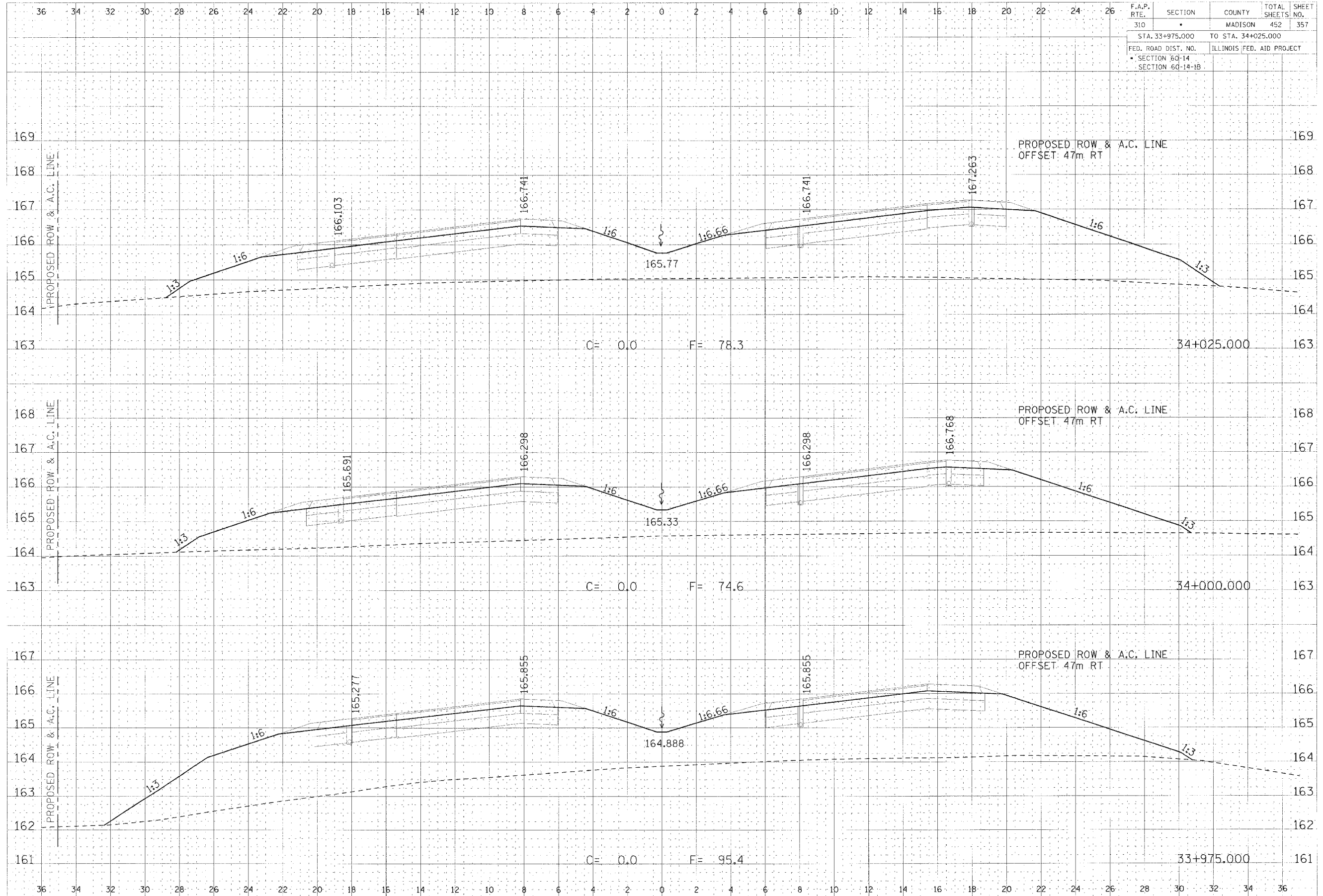


CROSS SECTION, FAP ROUTE 310, STA 33+925.000 TO STA 33+950.000

FINAL
 DATE: 08/20/08
 BY: [Signature]
 CHECKED: [Signature]
 DATE: 08/20/08
 BY: [Signature]

DESIGNED BY: [Signature]
 CHECKED BY: [Signature]
 DATE: 08/20/08
 BY: [Signature]

DATE PLOTTED: 08/20/08 10:28:14 AM



F.A.P. RTE.	SECTION	COUNTY	TOTAL SHEETS	SHEET NO.
310		MADISON	452	357
STA. 33+975.000		TO STA. 34+025.000		
FED. ROAD DIST. NO.		ILLINOIS FED. AID PROJECT		
SECTION 60-14		SECTION 60-14-1B		

FINAL
 SURVEY
 DATE: 10/15/14
 BY: [Signature]

FINAL
 SURVEY
 DATE: 10/15/14
 BY: [Signature]

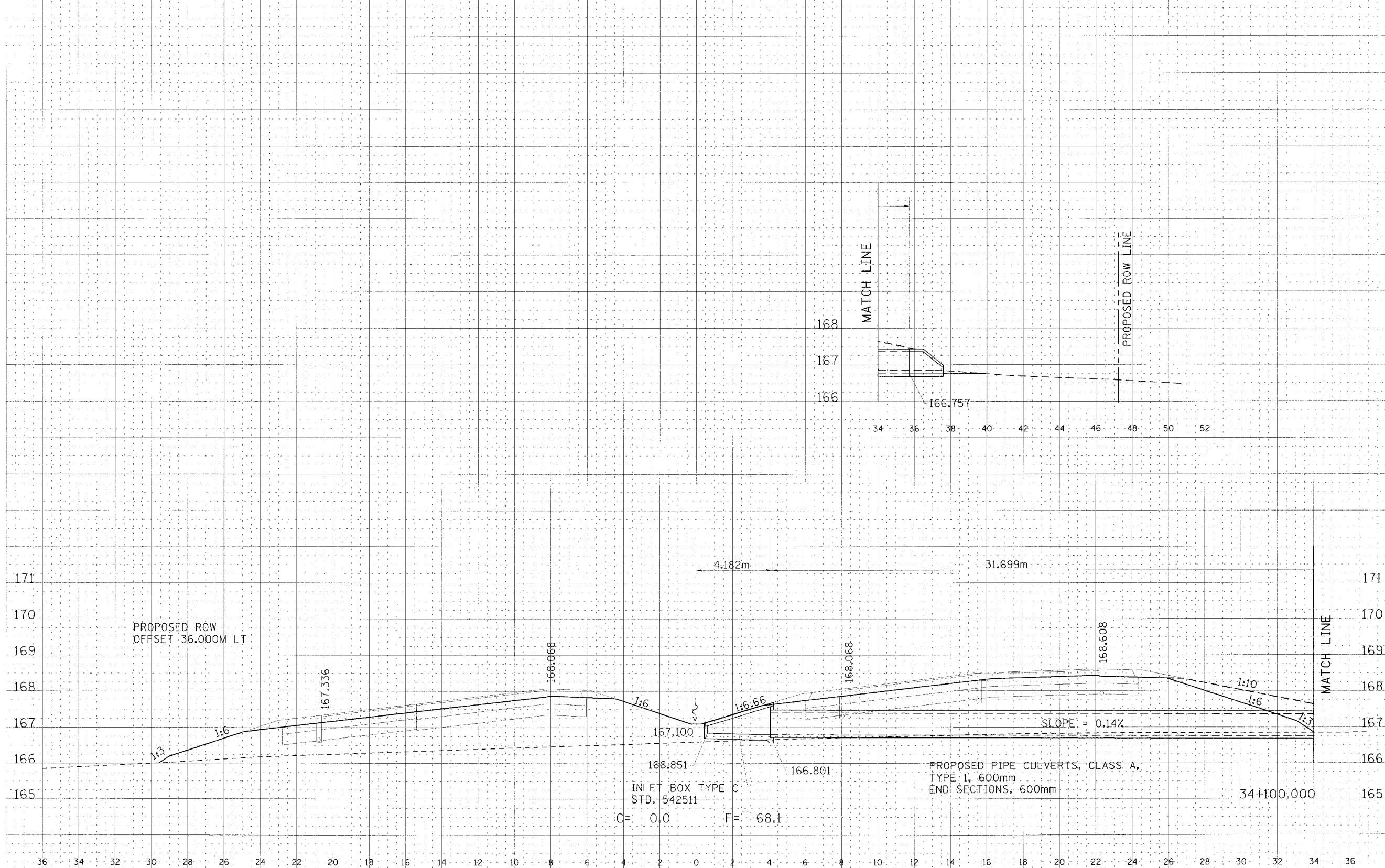
CROSS SECTION, FAP ROUTE 310, STA 33+975.000 TO STA 34+025.000

36 34 32 30 28 26 24 22 20 18 16 14 12 10 8 6 4 2 0 2 4 6 8 10 12 14 16 18 20 22 24 26

F.A.P. RTE.	SECTION	COUNTY	TOTAL SHEETS	SHEET NO.
310		MADISON	452	359
STA. 34+100.000		TO STA.		
FED. ROAD DIST. NO.		ILLINOIS FED. AID PROJECT		
SECTION 60-14		SECTION 60-14-1B		

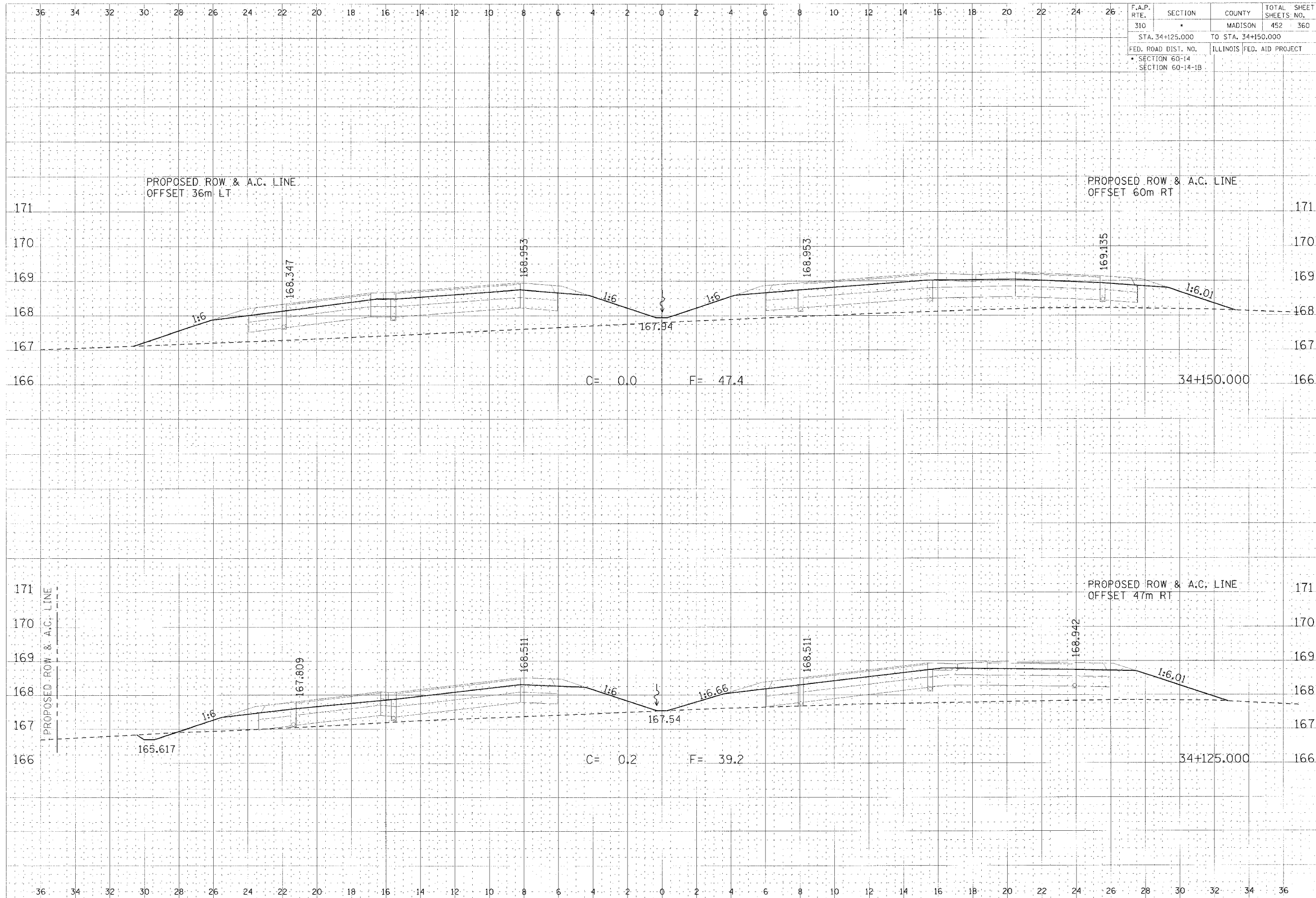
NAME: _____
 DATE: _____
 SCALE: _____
 SHEET NO.: _____
 TOTAL SHEETS: _____
 PROJECT NO.: _____
 DRAWN BY: _____
 CHECKED BY: _____
 DATE: _____

PROJECT: _____
 DATE: _____
 SCALE: _____
 SHEET NO.: _____
 TOTAL SHEETS: _____
 PROJECT NO.: _____
 DRAWN BY: _____
 CHECKED BY: _____
 DATE: _____



CROSS SECTION, FAP ROUTE 310, STA 34+100.000

F.A.P. RTE.	SECTION	COUNTY	TOTAL SHEETS	SHEET NO.
310	•	MADISON	452	360
STA. 34+125.000		TO STA. 34+150.000		
FED. ROAD DIST. NO.		ILLINOIS FED. AID PROJECT		
• SECTION 60-14				
SECTION 60-14-1B				

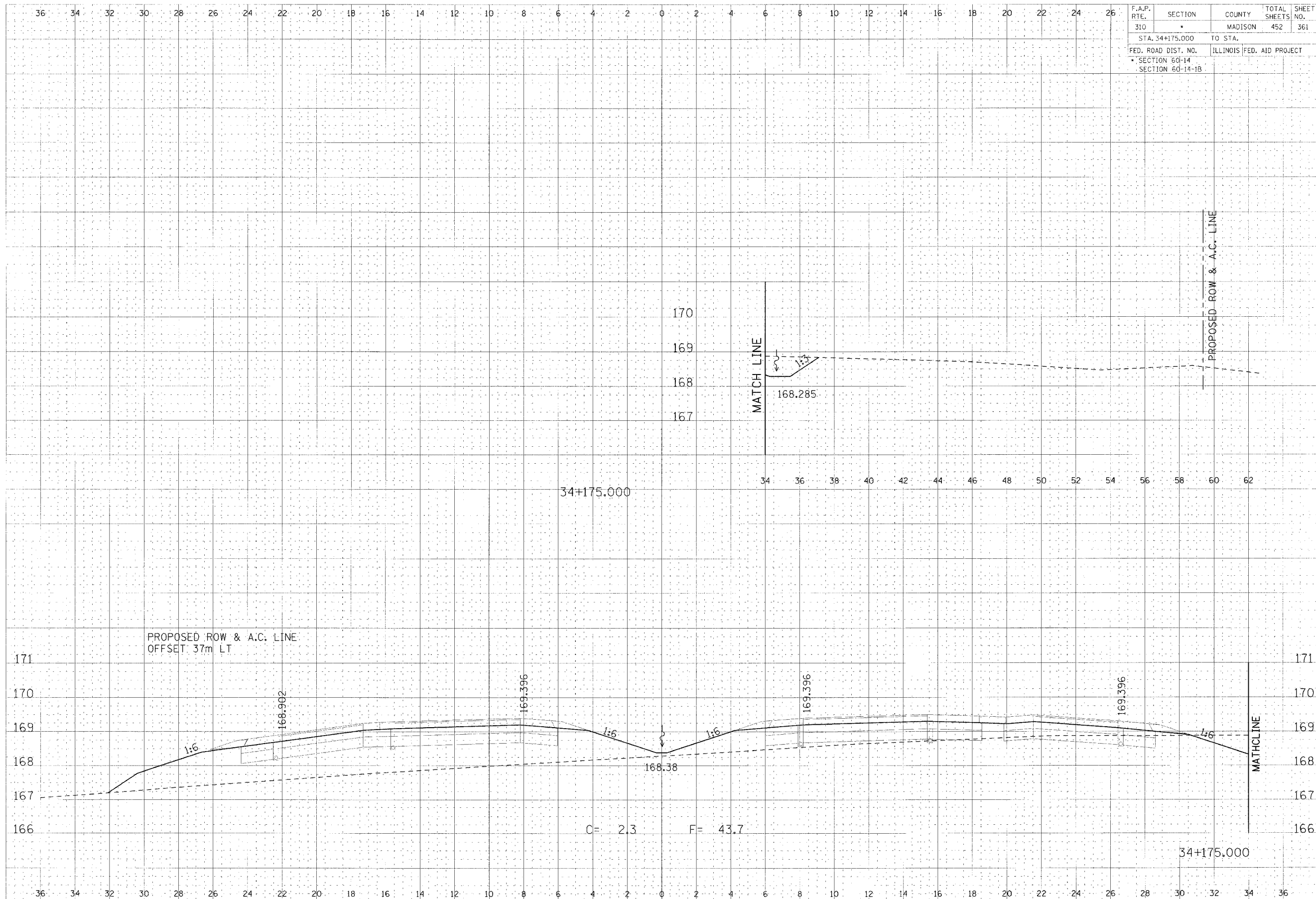


CROSS SECTION, FAP ROUTE 310, STA 34+125.000 TO STA 34+150.000

FINISH SHEET
 DATE: 11/13/09
 DRAWN BY: J. B. BROWN
 CHECKED BY: J. B. BROWN
 PROJECT: ILLINOIS FED. AID PROJECT
 SECTION: SECTION 60-14-1B

FINISH SHEET
 DATE: 11/13/09
 DRAWN BY: J. B. BROWN
 CHECKED BY: J. B. BROWN
 PROJECT: ILLINOIS FED. AID PROJECT
 SECTION: SECTION 60-14-1B

ILLINOIS FED. AID PROJECT
 SECTION 60-14-1B
 STA. 34+125.000 TO STA. 34+150.000



F.A.P. RTE.	SECTION	COUNTY	TOTAL SHEETS	SHEET NO.
310	*	MADISON	452	361
STA. 34+175.000		TO STA.		
ILLINOIS FED. AID PROJECT				
SECTION 60-14				
SECTION 60-14-1B				

FINAL
DATE: 11/11/11
BY: [Signature]

PROJECT: [Signature]
SCALE: 1"=20'

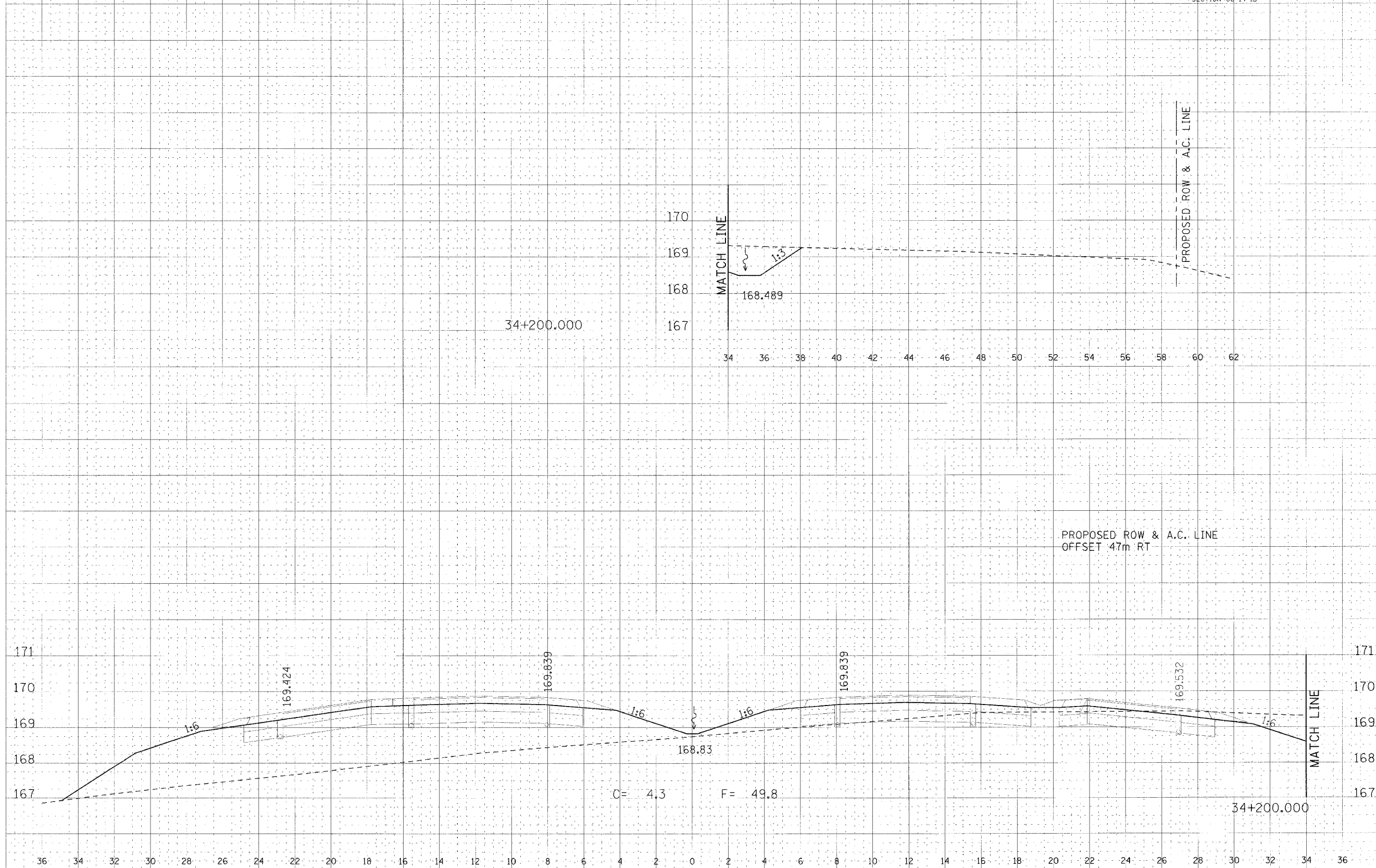
CROSS SECTION, FAP ROUTE 310, STA 34+175.000

36 34 32 30 28 26 24 22 20 18 16 14 12 10 8 6 4 2 0 2 4 6 8 10 12 14 16 18 20 22 24 26

F.A.P. RTE.	SECTION	COUNTY	TOTAL SHEETS	SHEET NO.
310	*	MADISON	452	362
STA. 34+200.000		TO STA.		
FED. ROAD DIST. NO.		ILLINOIS	FED. AID PROJECT	
* SECTION 60-14		SECTION 60-14-1B		

DATE	
BY	
CHECKED	
APPROVED	
DESIGNED	
DRAWN	

DATE	
BY	
CHECKED	
APPROVED	
DESIGNED	
DRAWN	



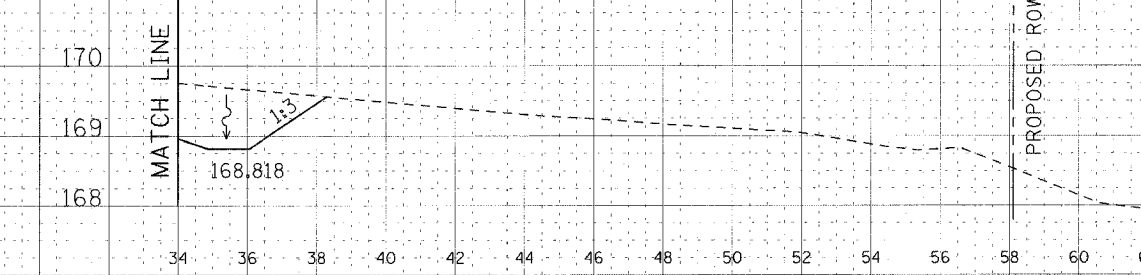
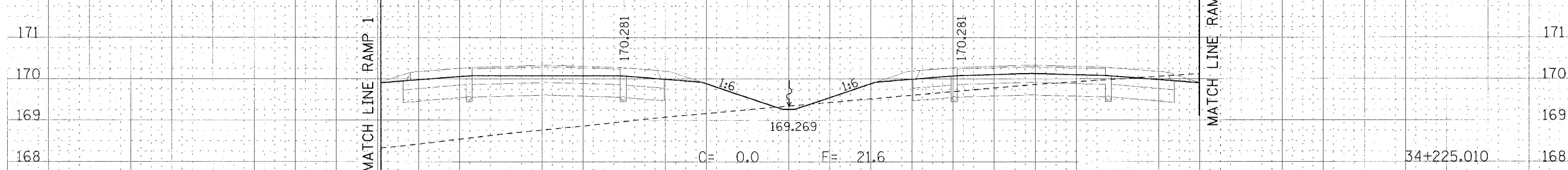
CROSS SECTION, FAP ROUTE 310, STA 34+200.000

F.A.P. RTE.	SECTION	COUNTY	TOTAL SHEETS	SHEET NO.
310		MADISON	452	363
STA. 34+225.010		TO STA.		
FED. ROAD DIST. NO.		ILLINOIS FED. AID PROJECT		
SECTION 60-14		SECTION 60-14-B		

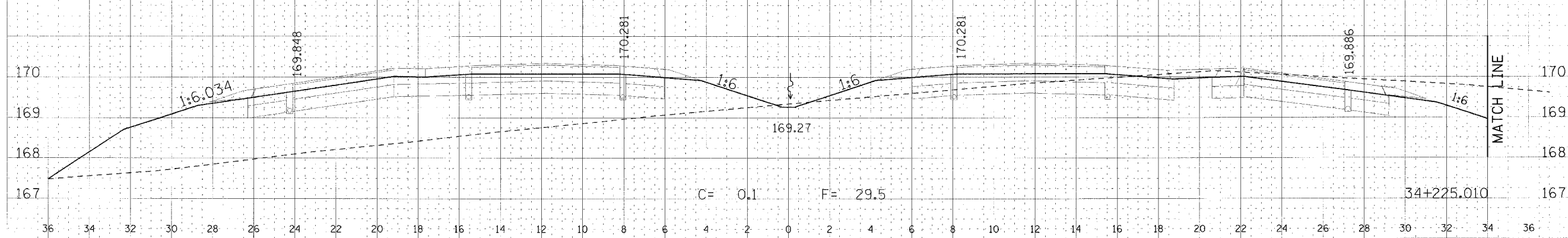
FAP RTE 310 STA 34+225.010/-19.181m LT=
RAMP 1 STA 1+380.663/-4.900m LT

PROPOSED ROW & A.C. LINE
OFFSET 39m LT

FAP RTE 310 STA 34+225.010/19.379m RT=
RAMP 2 STA 1+246.414/-7.679m LT



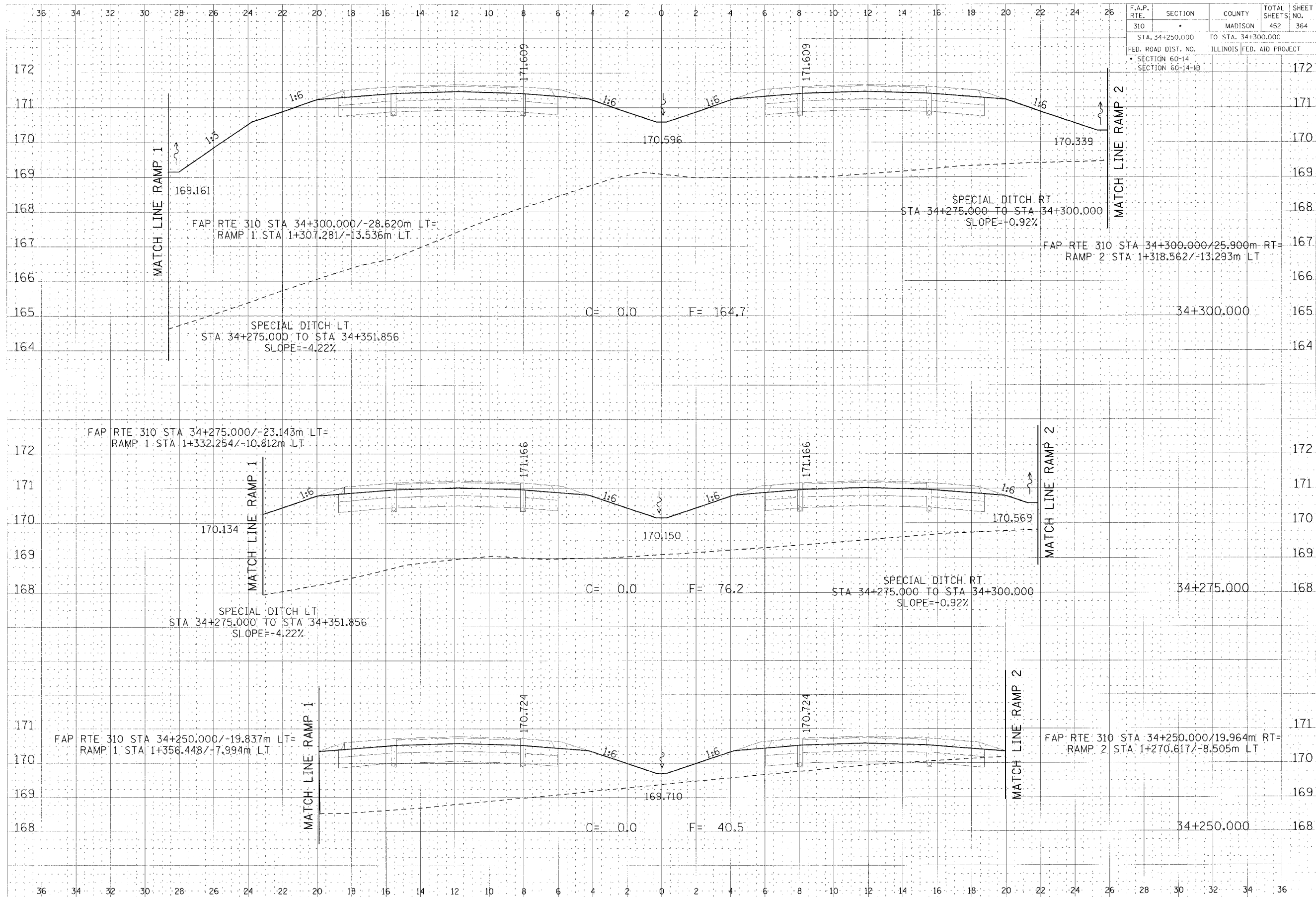
PROPOSED ROW & A.C. LINE
OFFSET 38m LT



CROSS SECTION, FAP ROUTE 310, STA 33+225.010

DATE	
DESIGNED	
CHECKED	
IN CHARGE	
APPROVED	
SCALE	
PROJECT NO.	
DATE	
BY	

DATE	
DESIGNED	
CHECKED	
IN CHARGE	
APPROVED	
SCALE	
PROJECT NO.	
DATE	
BY	



F.A.P. RTE.	SECTION	COUNTY	TOTAL SHEETS	SHEET NO.
310		MADISON	452	364
STA. 34+250.000		TO STA. 34+300.000		
FED. ROAD DIST. NO.		ILLINOIS	FED. AID PROJECT	
SECTION 60-14				
SECTION 60-14-1B				

FINAL
DESIGN
DATE: 11/15/11
BY: [Signature]

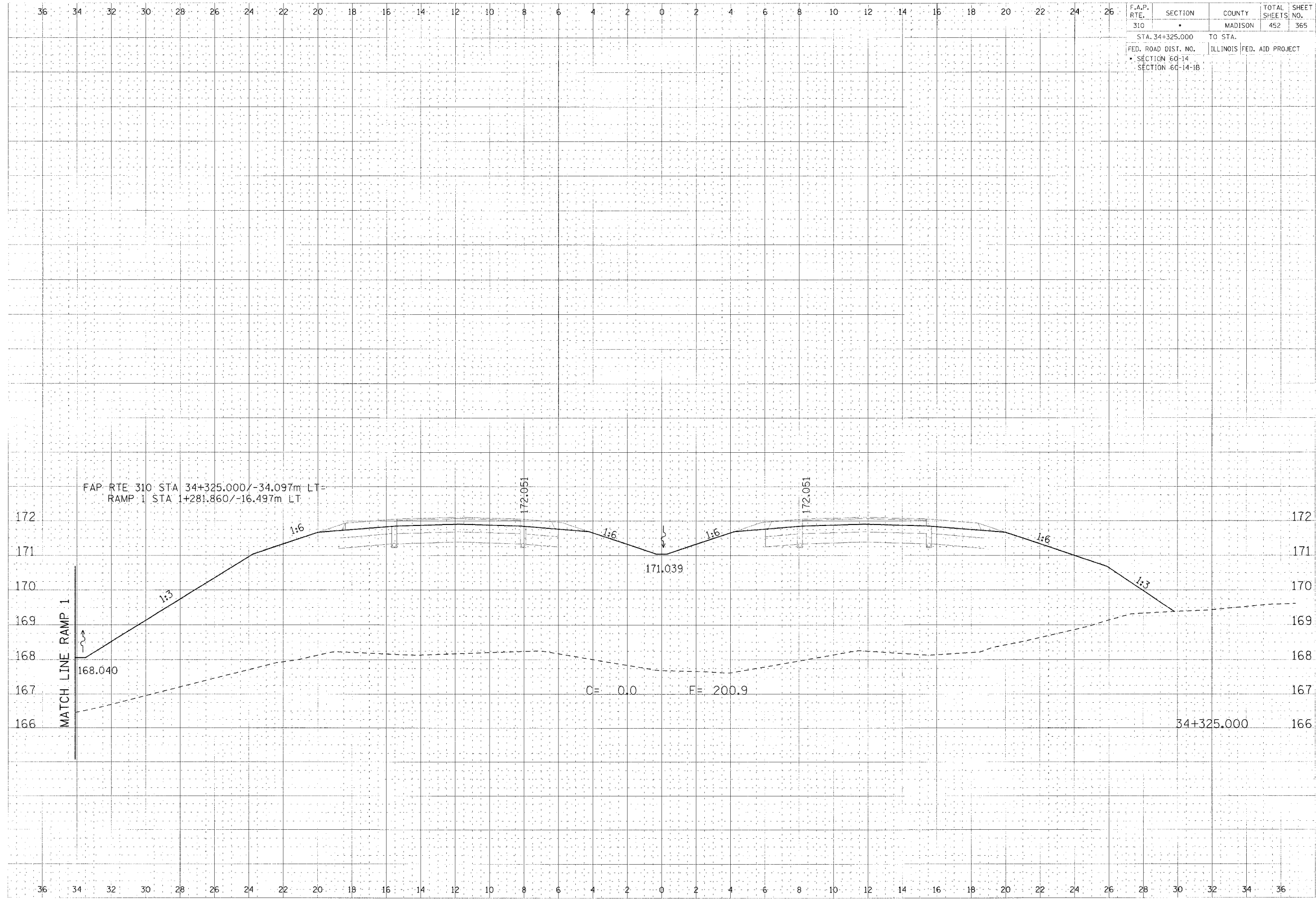
FINAL
DESIGN
DATE: 11/15/11
BY: [Signature]

CROSS SECTION, FAP ROUTE 310, STA 34+250.000 TO STA 34+300.000

F.A.P. RTE. 310	SECTION •	COUNTY MADISON	TOTAL SHEETS 452	SHEET NO. 365
STA. 34+325.000		TO STA.		
FED. ROAD DIST. NO. • SECTION 60-14		ILLINOIS FED. AID PROJECT		
SECTION 60-14-1B				

DATE	
BY	
CHECKED	
DESIGNED	
APPROVED	

PROJECT	
SECTION	
DATE	
BY	
CHECKED	
DESIGNED	
APPROVED	



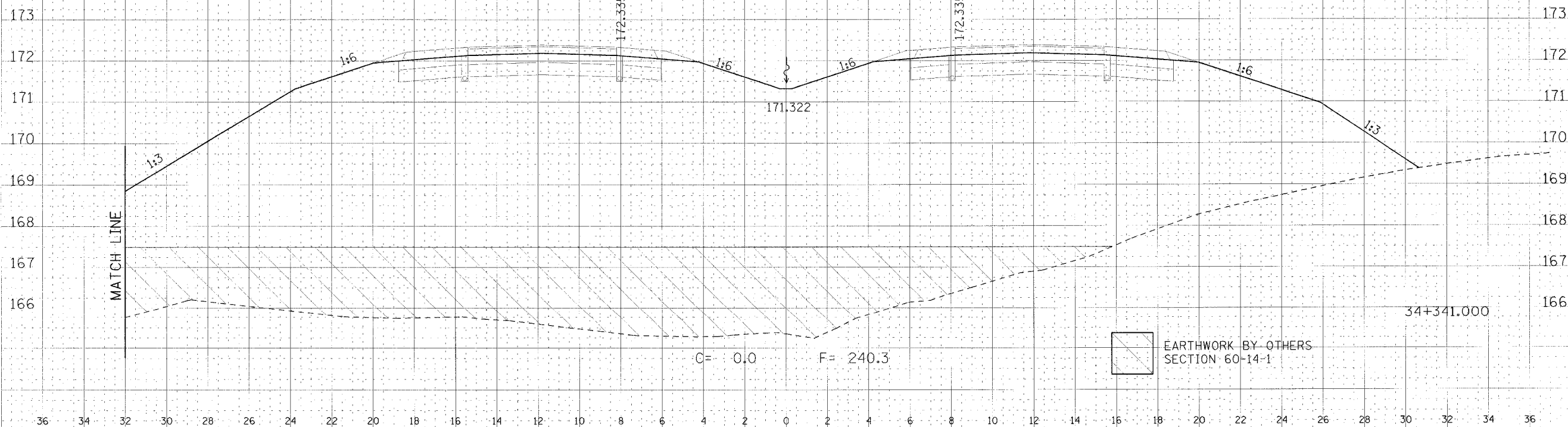
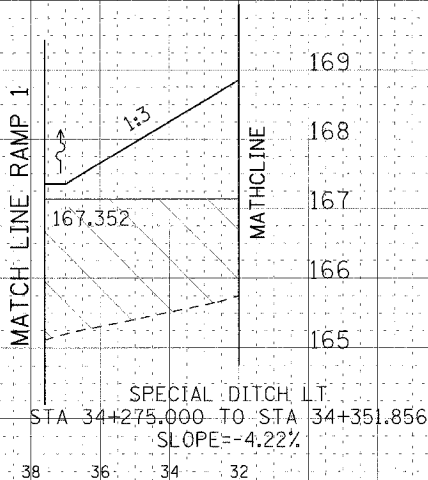
CROSS SECTION, FAP ROUTE 310, STA 34+325.000

36 34 32 30 28 26 24 22 20 18 16 14 12 10 8 6 4 2 0 2 4 6 8 10 12 14 16 18 20 22 24 26

F.A.P. RTE. 310	SECTION *	COUNTY MADISON	TOTAL SHEETS NO. 452	SHEET NO. 366
STA. 34+341.000		TO STA.		
FED. ROAD DIST. NO.		ILLINOIS	FED. AID PROJECT	
SECTION 60-14		SECTION 60-14-1B		

DATE	
BY	
CHECKED	
APPROVED	
SCALE	
PROJECT	
NO.	

FAP RTE 310 STA 34+341.000/-37.603m LT=
RAMP 1 STA 1+265.590/-18.391m LT



DATE	
BY	
CHECKED	
APPROVED	
SCALE	
PROJECT	
NO.	

36 34 32 30 28 26 24 22 20 18 16 14 12 10 8 6 4 2 0 2 4 6 8 10 12 14 16 18 20 22 24 26 28 30 32 34 36

CROSS SECTION, FAP ROUTE 310, STA 34+341.000

11/15/2005 12:28:27 PM

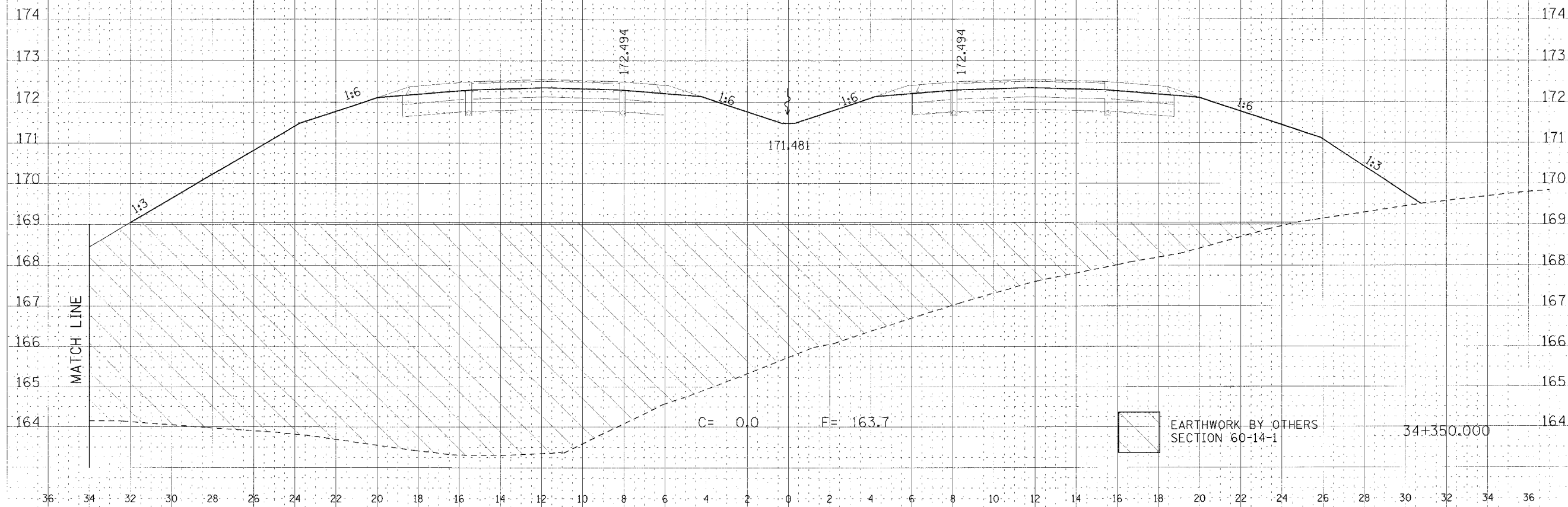
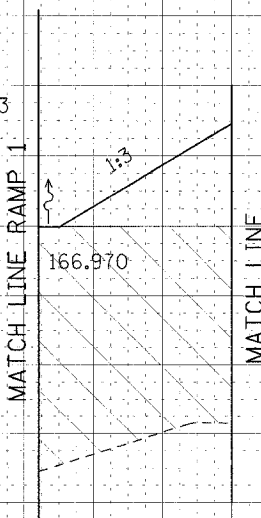
36 34 32 30 28 26 24 22 20 18 16 14 12 10 8 6 4 2 0 2 4 6 8 10 12 14 16 18 20 22 24 26

F.A.P. RTE.	SECTION	COUNTY	TOTAL SHEETS	SHEET NO.
310		MADISON	452	367
STA. 34+350.000		TO STA.		
FED. ROAD DIST. NO.		ILLINOIS FED. AID PROJECT		
SECTION 60-14		SECTION 60-14-1B		

FAP RTE 310 STA 34+350.000/-39.574m LT=
RAMP 1 STA 1+256.439/-19.457m LT

SPECIAL DITCH LT
STA 34+351.856 TO STA 34+408.463
SLOPE=-5.26%

SPECIAL DITCH LT
STA 34+275.000 TO STA 34+351.856
SLOPE=-4.22%




CROSS SECTION, FAP ROUTE 310, STA 34+350.000

PROJECT: FAP RTE 310
 SHEET: 367 OF 452
 DATE: 11/15/06
 DRAWN BY: J. B. BROWN
 CHECKED BY: J. B. BROWN
 SCALE: AS SHOWN

PROJECT: FAP RTE 310
 SHEET: 367 OF 452
 DATE: 11/15/06
 DRAWN BY: J. B. BROWN
 CHECKED BY: J. B. BROWN
 SCALE: AS SHOWN

11/15/06 11:58 AM J. B. BROWN



F.A.P. RTE.	SECTION	COUNTY	TOTAL SHEETS NO.
310		MADISON	452 368
STA. 34+375.001		TO STA.	
FED. ROAD DIST. NO.		ILLINOIS FED. AID PROJECT	
SECTION 60-14		SECTION 60-14-1B	

FINAL
 SURVEY
 DATE: _____
 BY: _____
 CHECKED BY: _____
 APPROVED BY: _____

D:\PROJECTS\310\34+375.001\34+375.001.dwg
 DATE: _____
 BY: _____
 CHECKED BY: _____
 APPROVED BY: _____

EARTHWORK BY OTHERS
 SECTION 60-14-1

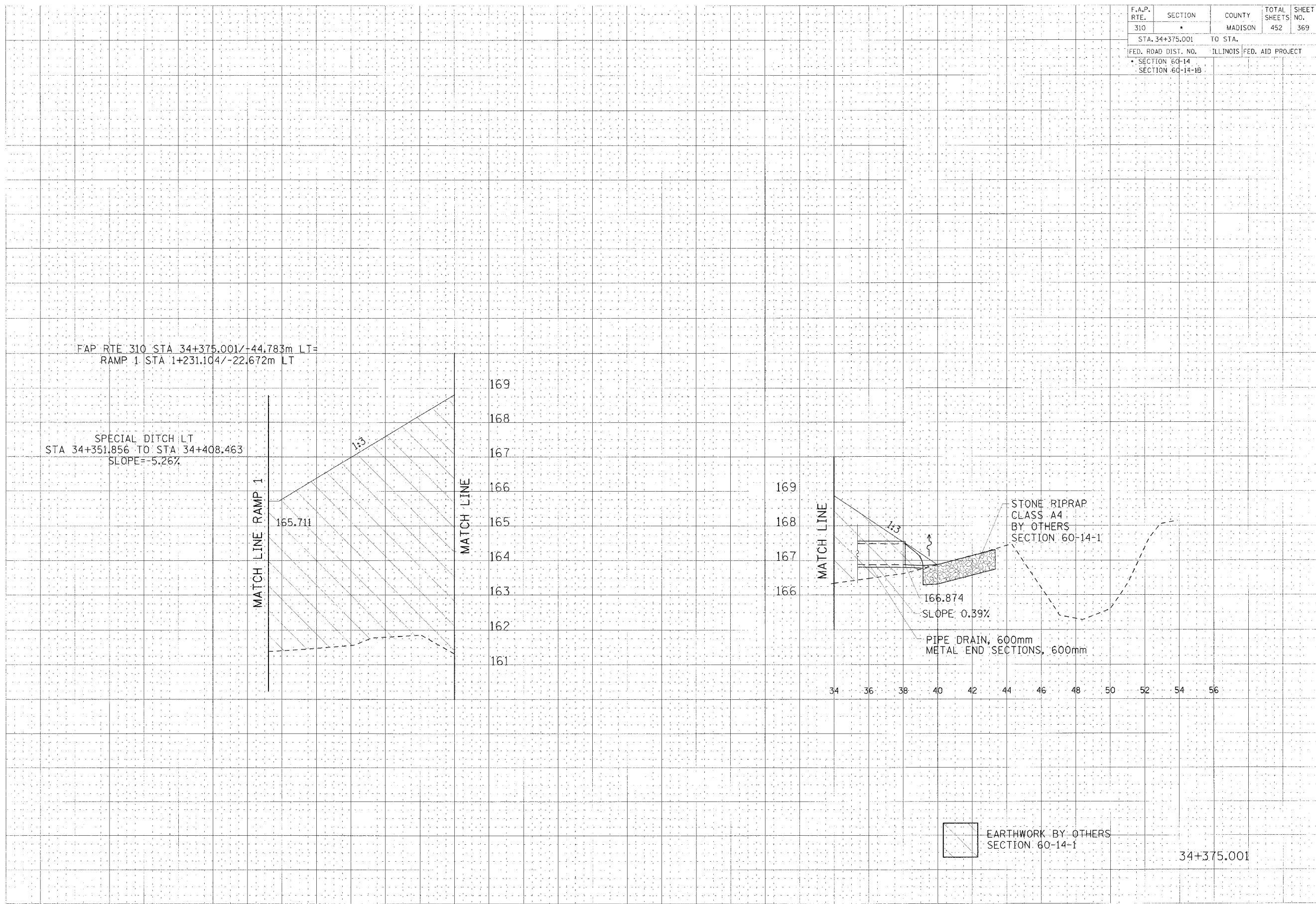
34+375.001 161

CROSS SECTION, FAP ROUTE 310, STA 34+375.001

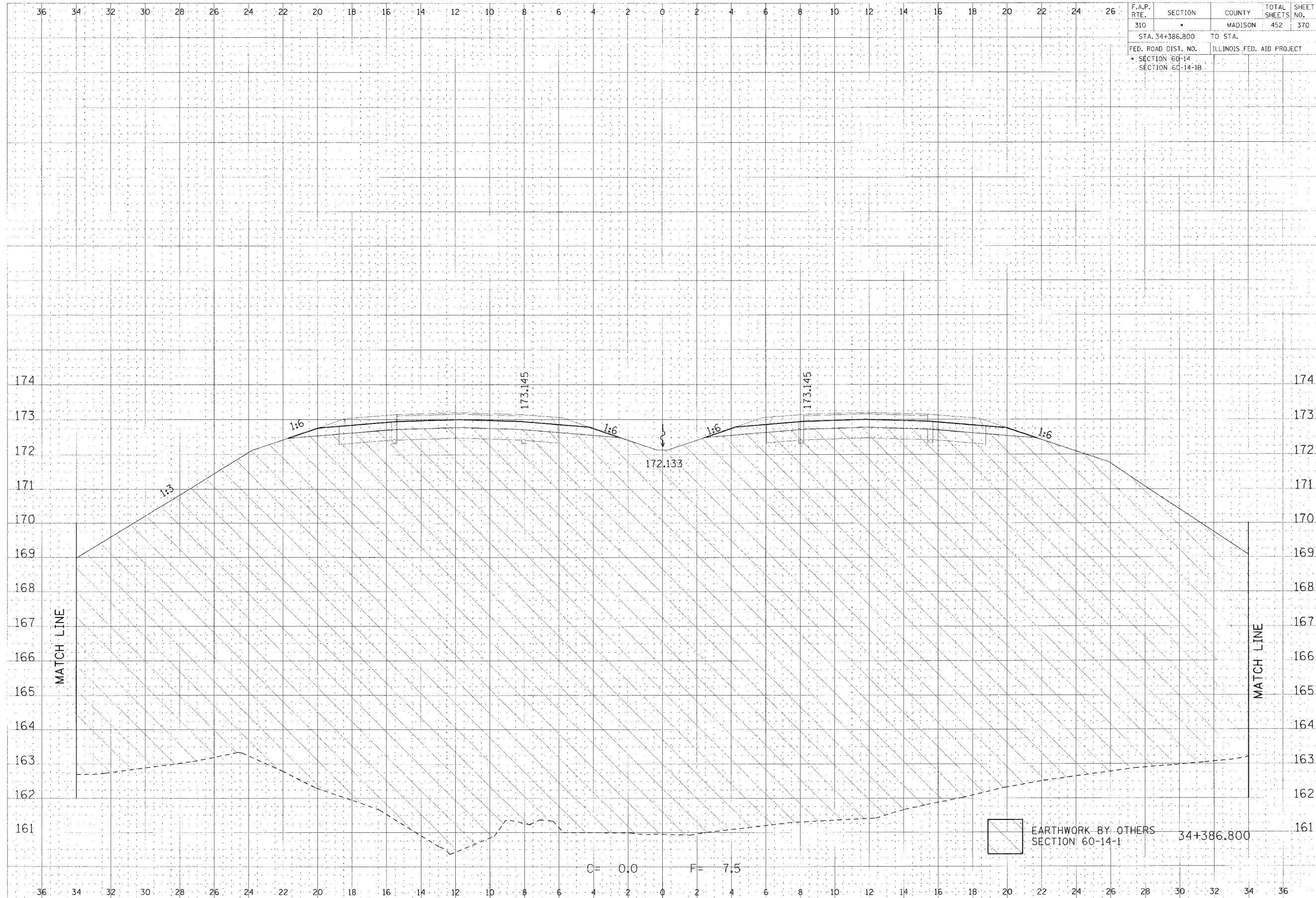
F.A.P. RTE.	SECTION	COUNTY	TOTAL SHEETS	SHEET NO.
310	*	MADISON	452	369
STA. 34+375.001		TO STA.		
FED. ROAD DIST. NO.		ILLINOIS FED. AID PROJECT		
* SECTION 60-14		SECTION 60-14-1B		

DATE: 11/11/11
 DRAWN BY: J. B. BROWN
 CHECKED BY: J. B. BROWN
 PROJECT NO.: 11-11-11

DATE: 11/11/11
 DRAWN BY: J. B. BROWN
 CHECKED BY: J. B. BROWN
 PROJECT NO.: 11-11-11




CROSS SECTION, FAP ROUTE 310, STA 34+375.001



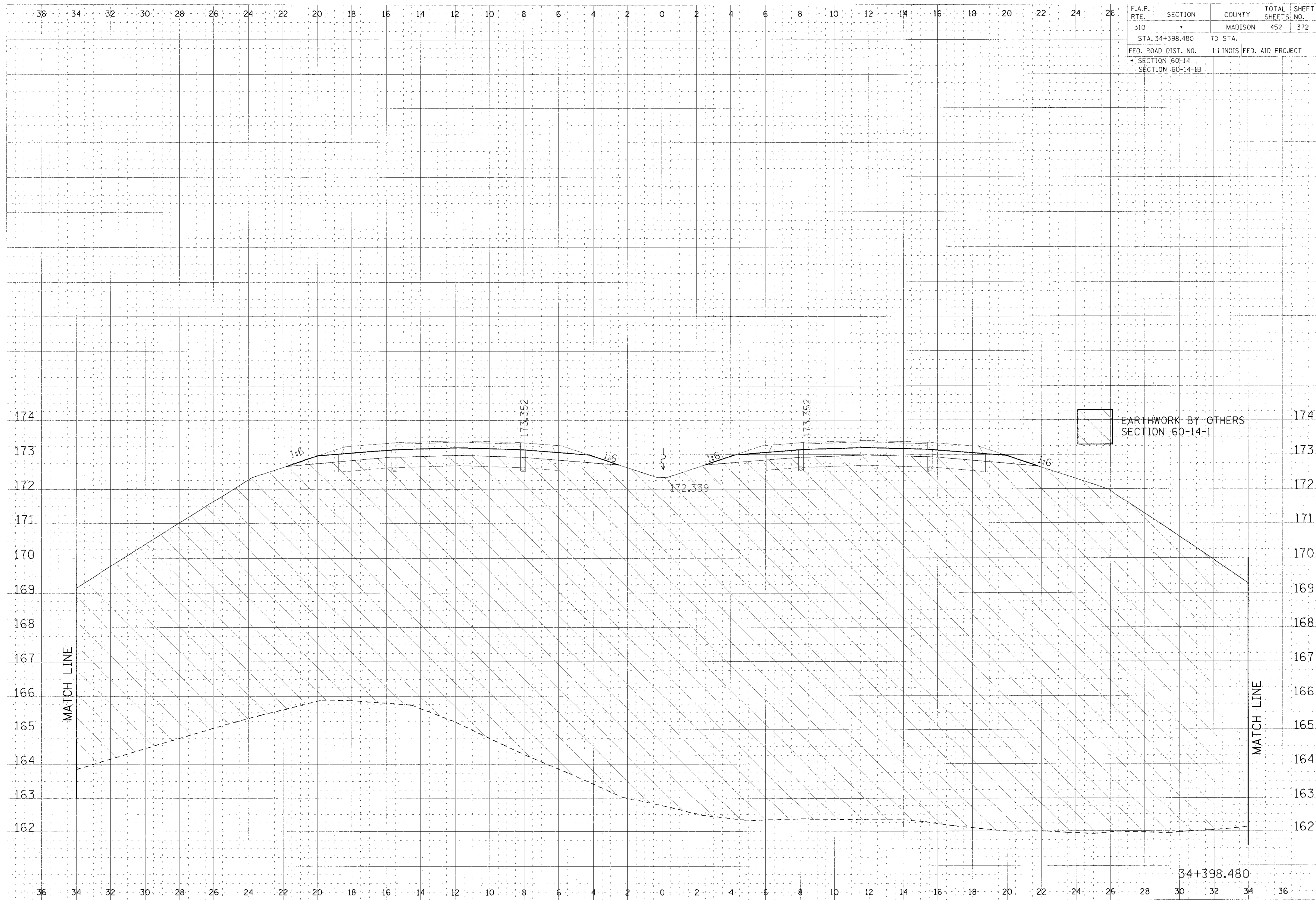
F.A.P. RTE.	SECTION	COUNTY	TOTAL SHEETS	SHEET NO.
310		MADISON	452	370
STA. 34+386.800		TO STA.		
FED. ROAD DIST. NO.		ILLINOIS FED. AID PROJECT		
SECTION 60-14		SECTION 60-14-1B		

DATE	BY
APPROVED	
DESIGNED	
CHECKED	
PLANNED	
PROJECT NO.	
PROJECT NAME	
PROJECT LOCATION	
PROJECT DESCRIPTION	

DATE	BY
APPROVED	
DESIGNED	
CHECKED	
PLANNED	
PROJECT NO.	
PROJECT NAME	
PROJECT LOCATION	
PROJECT DESCRIPTION	

 EARTHWORK BY OTHERS
 SECTION 60-14-1 34+386.800

CROSS SECTION, FAP ROUTE 310, STA 34+386.800



F.A.P. RTE.	SECTION	COUNTY	TOTAL SHEETS	SHEET NO.
310		MADISON	452	372
STA. 34+398.480		TO STA.		
FED. ROAD DIST. NO.	ILLINOIS	FED. AID PROJECT		
SECTION 60-14				
SECTION 60-14-1B				

FINAL
 DATE
 TIME
 DRAWN
 CHECKED
 13

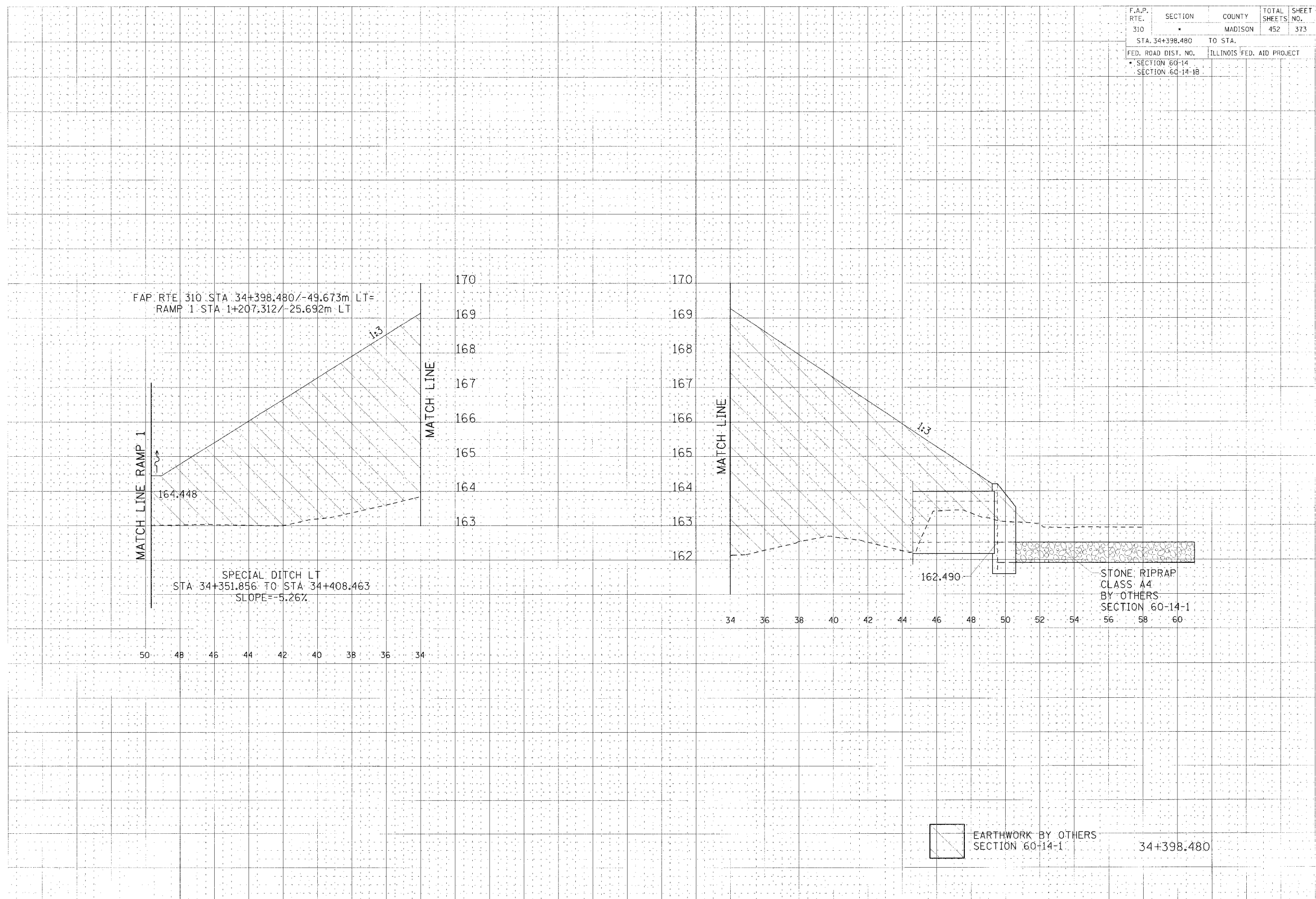
FINAL
 DATE
 TIME
 DRAWN
 CHECKED
 13

CROSS SECTION, FAP ROUTE 310, STA 34+398.480

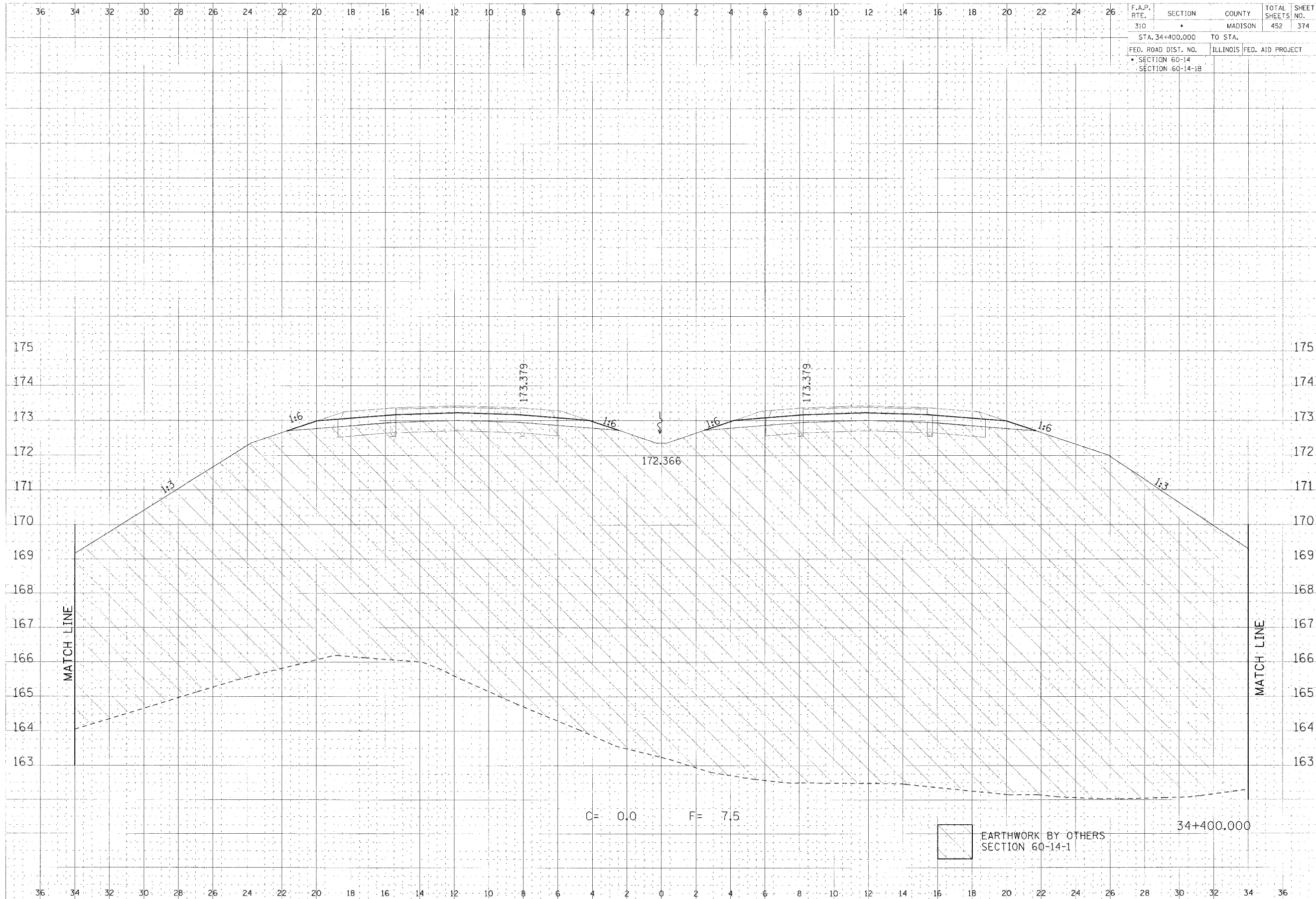
F.A.P. RTE.	SECTION	COUNTY	TOTAL SHEETS	SHEET NO.
310		MADISON	452	373
STA. 34+398.480		TO STA.		
FED. ROAD DIST. NO.		ILLINOIS FED. AID PROJECT		
SECTION 60-14		SECTION 60-14-1B		

DATE	1/19/07
BY	...
CHECKED	...
SCALE	...

DATE	1/19/07
BY	...
CHECKED	...
SCALE	...



CROSS SECTION, FAP ROUTE 310, STA 34+398.480



F.A.P. RTE.	SECTION	COUNTY	TOTAL SHEETS	SHEET NO.
310		MADISON	452	374
STA. 34+400.000		TO STA.		
FED. ROAD DIST. NO.		ILLINOIS	FED. AID PROJECT	
SECTION 60-14				
SECTION 60-14-1B				

ORIGINAL SCALE: 1" = 20' HORIZ. 1" = 4' VERT.
 DATE: 11/10/06
 DRAWN BY: J. B. BROWN
 CHECKED BY: J. B. BROWN
 PROJECT NO.: 06-001

ORIGINAL SCALE: 1" = 20' HORIZ. 1" = 4' VERT.
 DATE: 11/10/06
 DRAWN BY: J. B. BROWN
 CHECKED BY: J. B. BROWN
 PROJECT NO.: 06-001

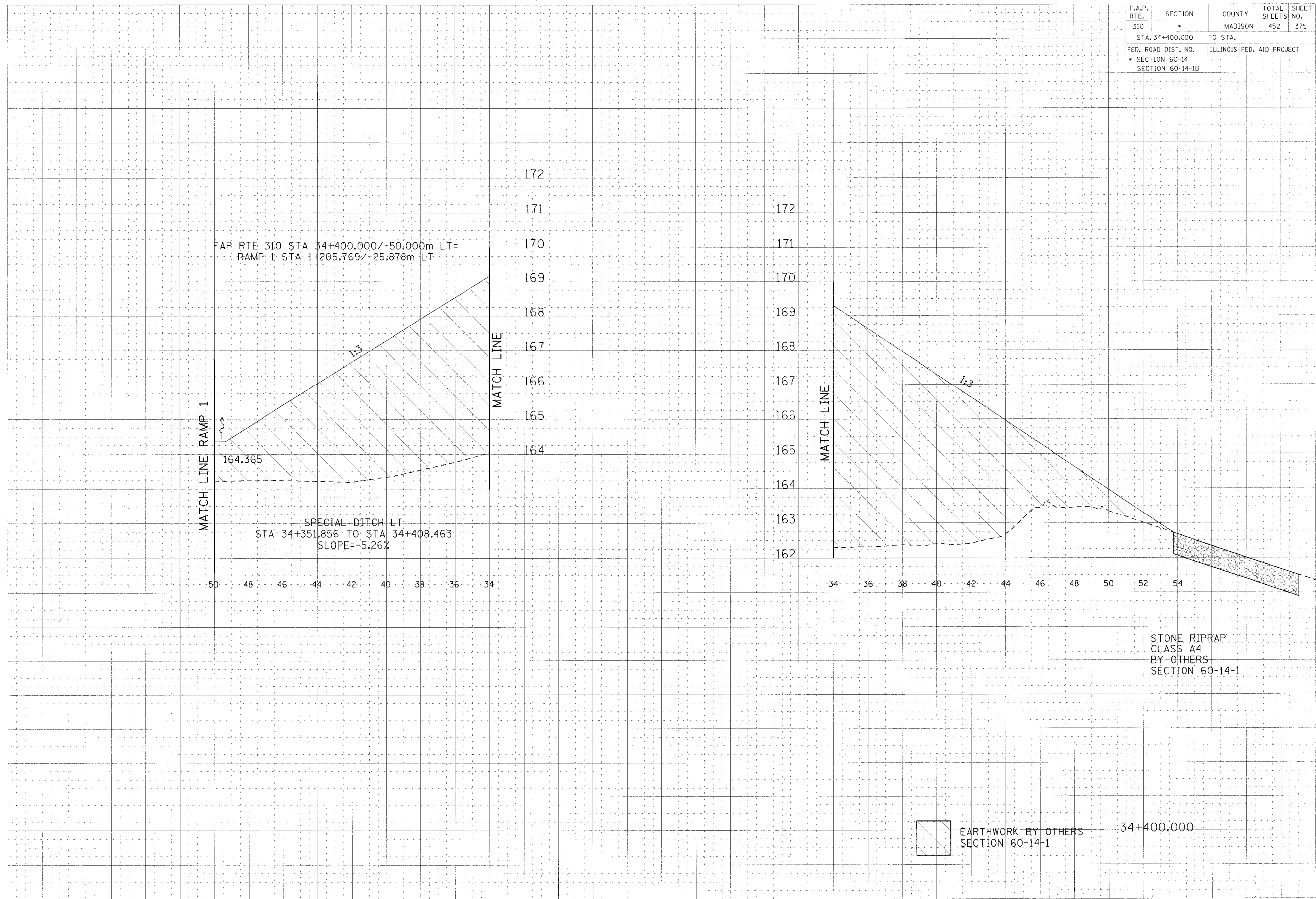
CROSS SECTION, FAP ROUTE 310, STA 34+400.000

11/10/06 10:00 AM J:\Projects\06-001\Drawings\310\310-14-1B.dwg

F.A.P. RTE.	SECTION	COUNTY	TOTAL SHEETS	SHEET NO.
310		MADISON	452	375
STA. 34+400.000		TO STA.		
FED. ROAD DIST. NO.		ILLINOIS FED. AID PROJECT		
SECTION 60-14		SECTION 60-14-1B		

DATE	BY	REVISION

DATE	BY	REVISION



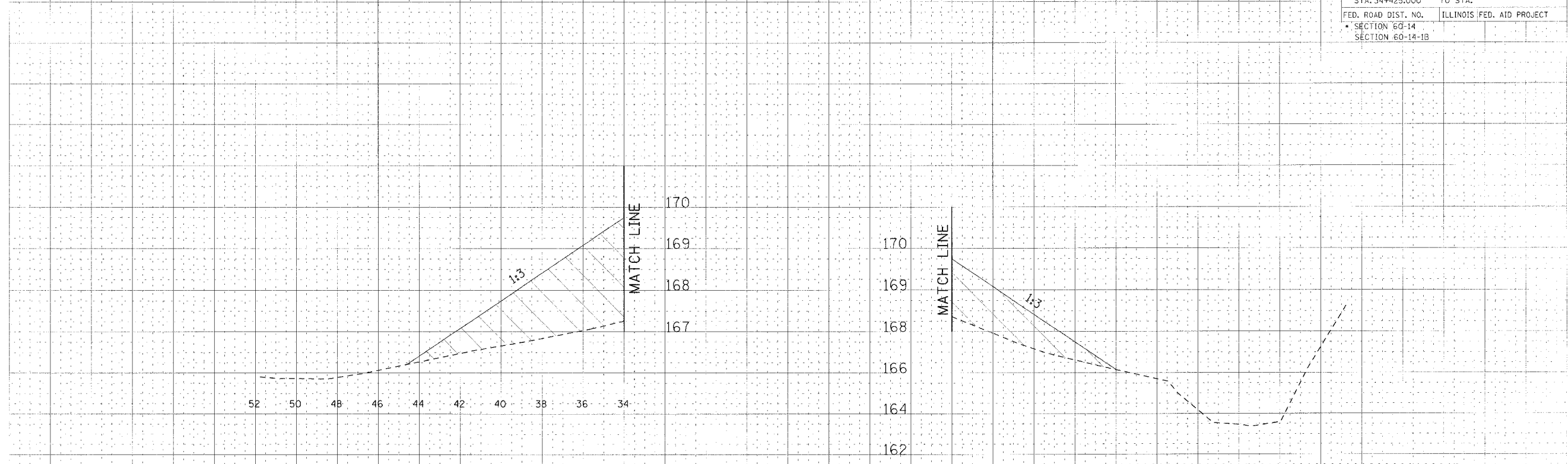
CROSS SECTION, FAP ROUTE 310, STA 34+400.000

DATE PLOTTED: 08/14/00 10:45 AM

36 34 32 30 28 26 24 22 20 18 16 14 12 10 8 6 4 2 0 2 4 6 8 10 12 14 16 18 20 22 24 26

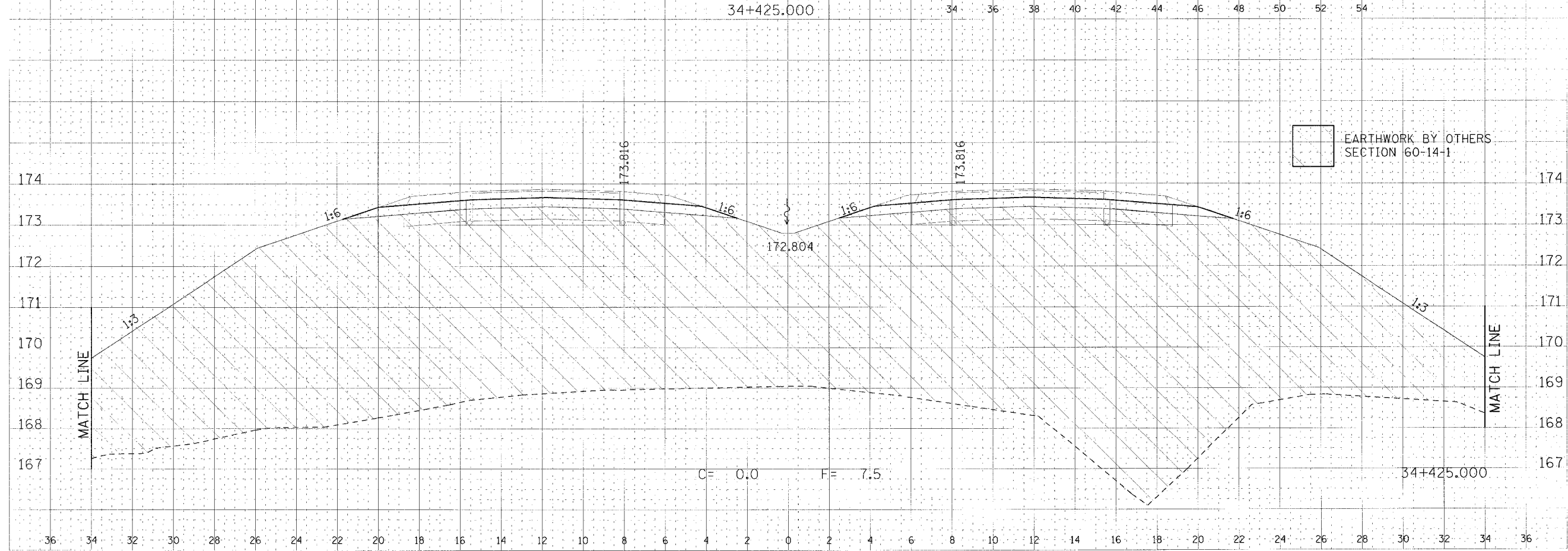
F.A.P. RTE.	SECTION	COUNTY	TOTAL SHEET NO.
310	*	MADISON	452 376
STA. 34+425.000		TO STA.	
FED. ROAD DIST. NO.		ILLINOIS FED. AID PROJECT	
* SECTION 60-14			
SECTION 60-14-1B			

DATE: _____
 BY: _____
 CHECKED: _____
 APPROVED: _____
 TITLE: _____



34+425.000

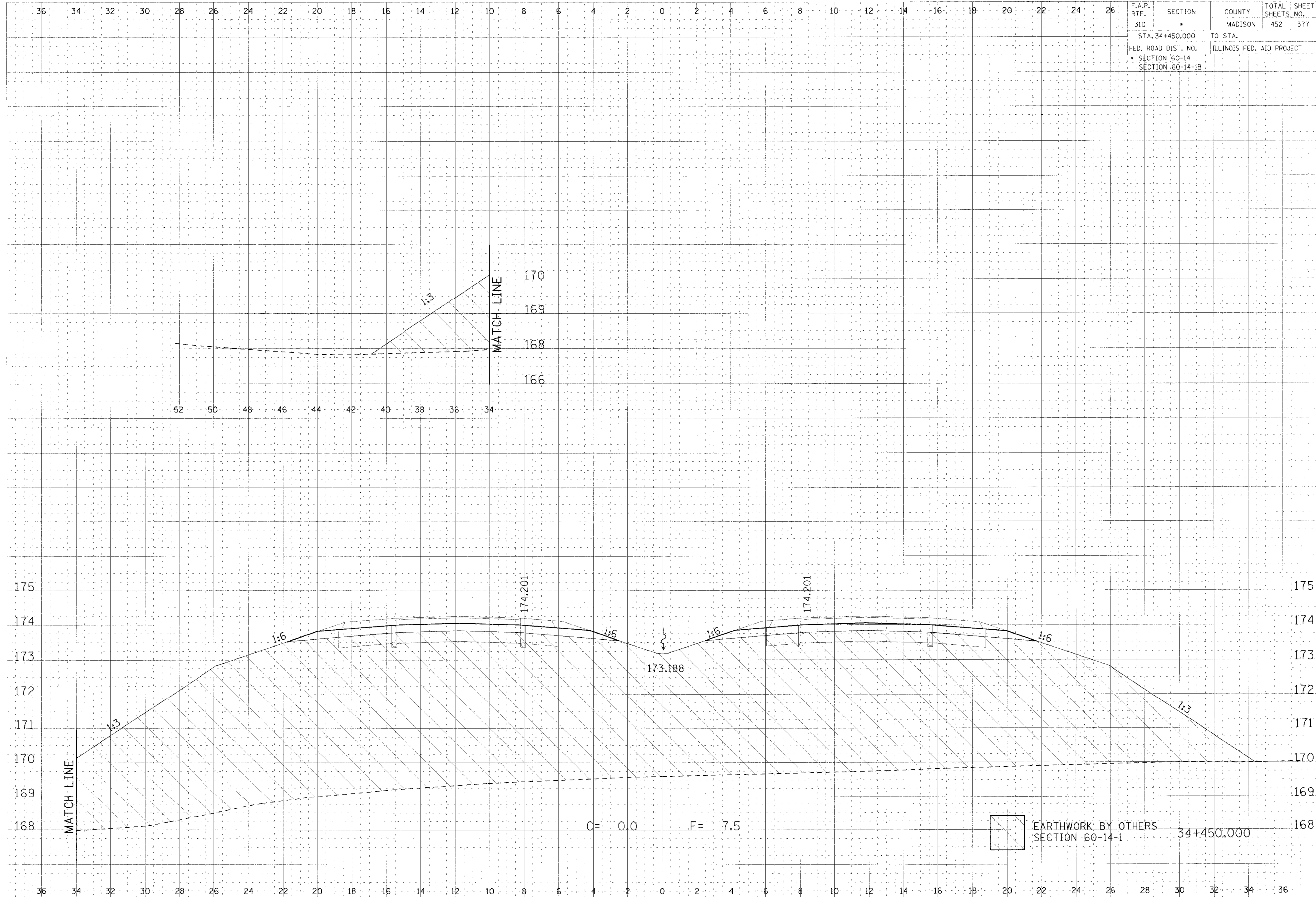
DATE: _____
 BY: _____
 CHECKED: _____
 APPROVED: _____
 TITLE: _____



34+425.000

CROSS SECTION, FAP ROUTE 310, STA 34+425.000

60-14-1B-1 (REV. 11/15/88)

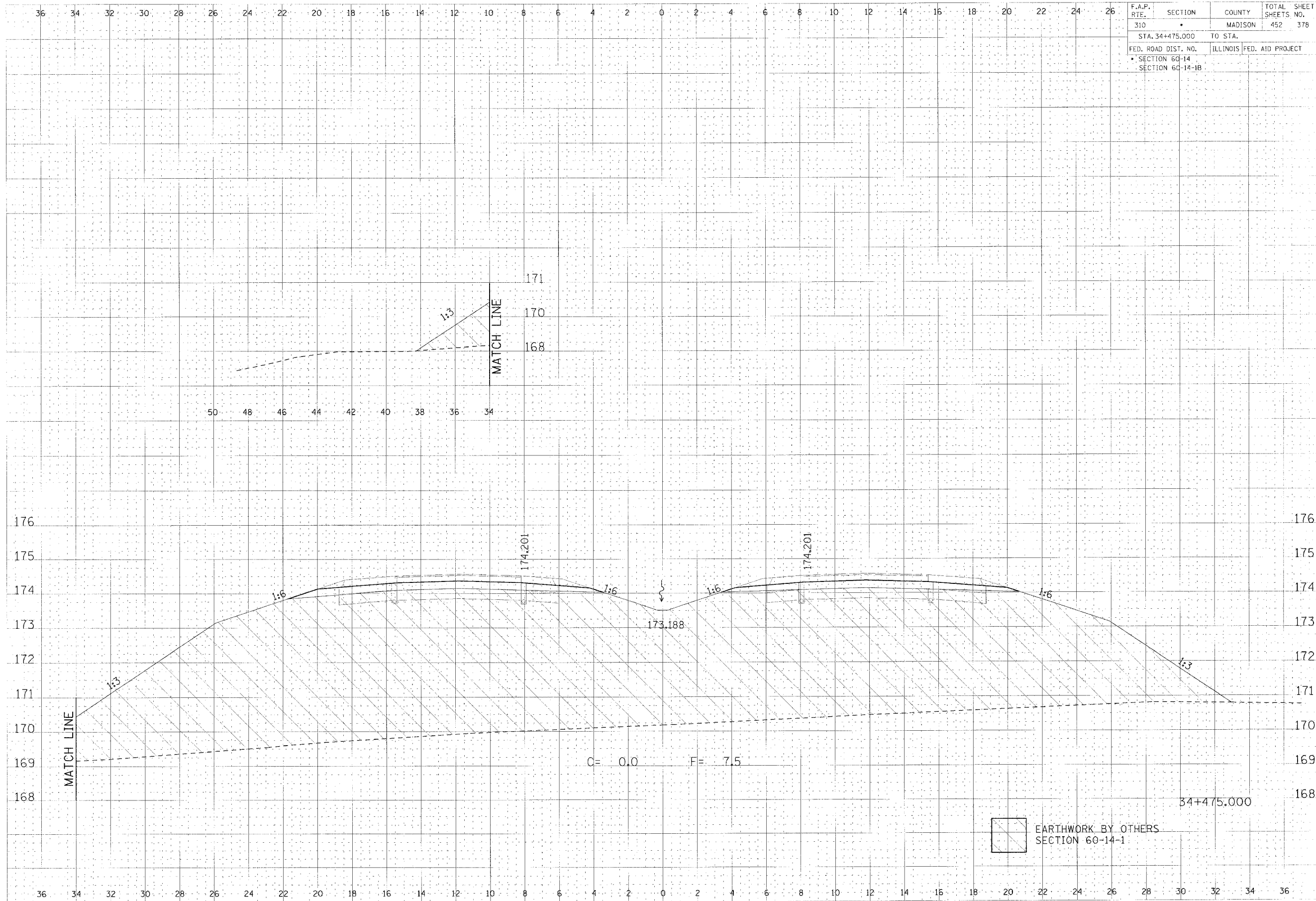


F.A.P. RTE.	SECTION	COUNTY	TOTAL SHEETS NO.
310		MADISON	452 377
STA. 34+450.000		TO STA.	
FED. ROAD DIST. NO.		ILLINOIS	FED. AID PROJECT
SECTION 60-14			
SECTION 60-14-1B			

PROJECT NO. 60-14-1
 SHEET NO. 452
 DATE 11/1/68
 DRAWN BY J. J. ...
 CHECKED BY ...
 APPROVED BY ...

PROJECT NO. 60-14-1
 SHEET NO. 452
 DATE 11/1/68
 DRAWN BY J. J. ...
 CHECKED BY ...
 APPROVED BY ...

CROSS SECTION, FAP ROUTE 310, STA 34+450.000



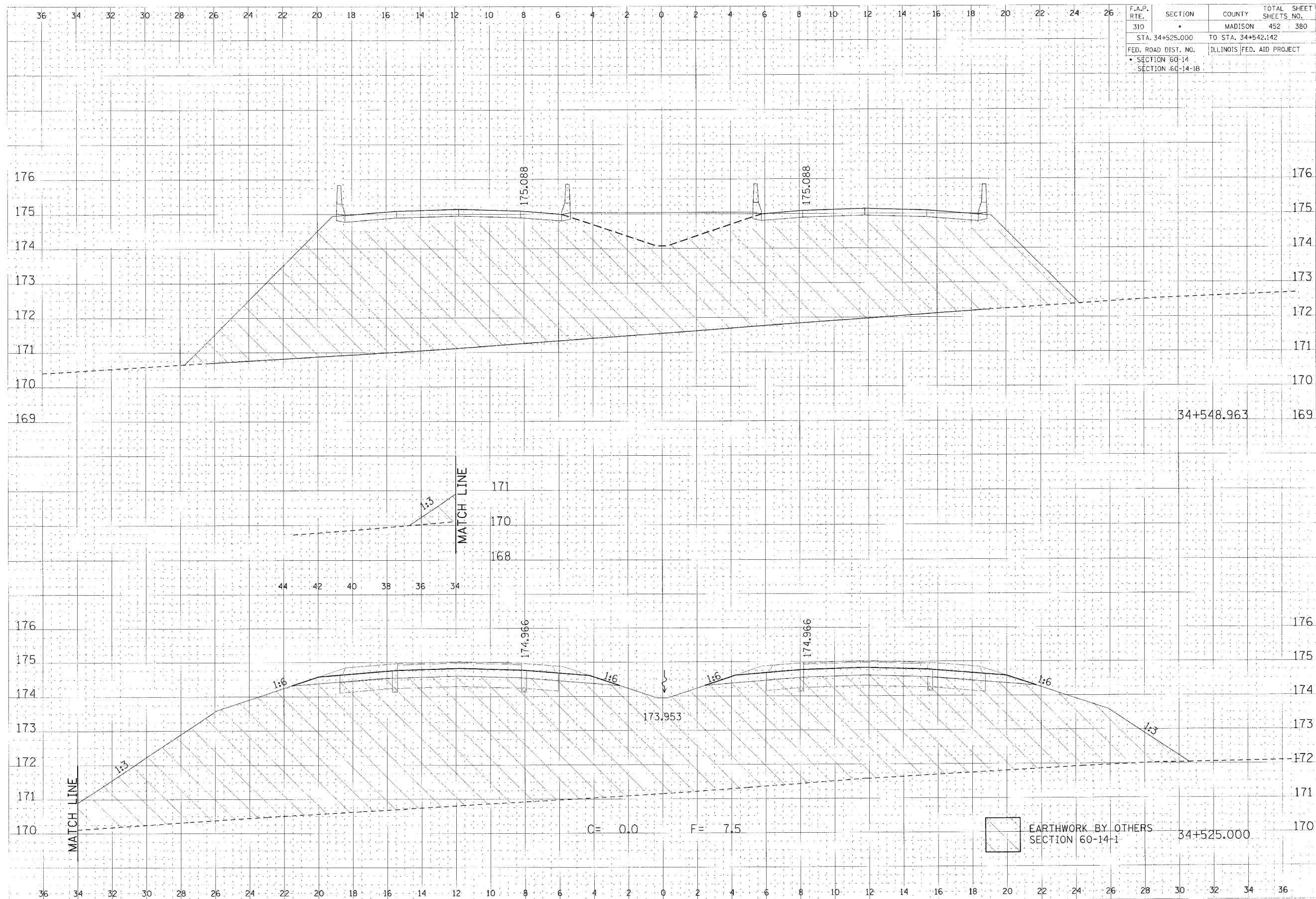
F.A.P. RTE.	SECTION	COUNTY	TOTAL SHEETS	SHEET NO.
310		MADISON	452	378
STA. 34+475.000		TO STA.		
FED. ROAD DIST. NO.		ILLINOIS FED. AID PROJECT		
SECTION 60-14		SECTION 60-14-1B		

DATE: _____
 DRAWN BY: _____
 CHECKED BY: _____
 PROJECT NO.: _____
 SHEET NO.: _____

DATE: _____
 DRAWN BY: _____
 CHECKED BY: _____
 PROJECT NO.: _____
 SHEET NO.: _____


CROSS SECTION, FAP ROUTE 310, STA 34+475.000

F.A.P. RTE.	SECTION	COUNTY	TOTAL SHEETS	SHEET NO.
310	•	MADISON	452	380
STA. 34+525.000		TO STA. 34+542.142		
FED. ROAD DIST. NO.		ILLINOIS FED. AID PROJECT		
• SECTION 60-14		SECTION 60-14-1B		

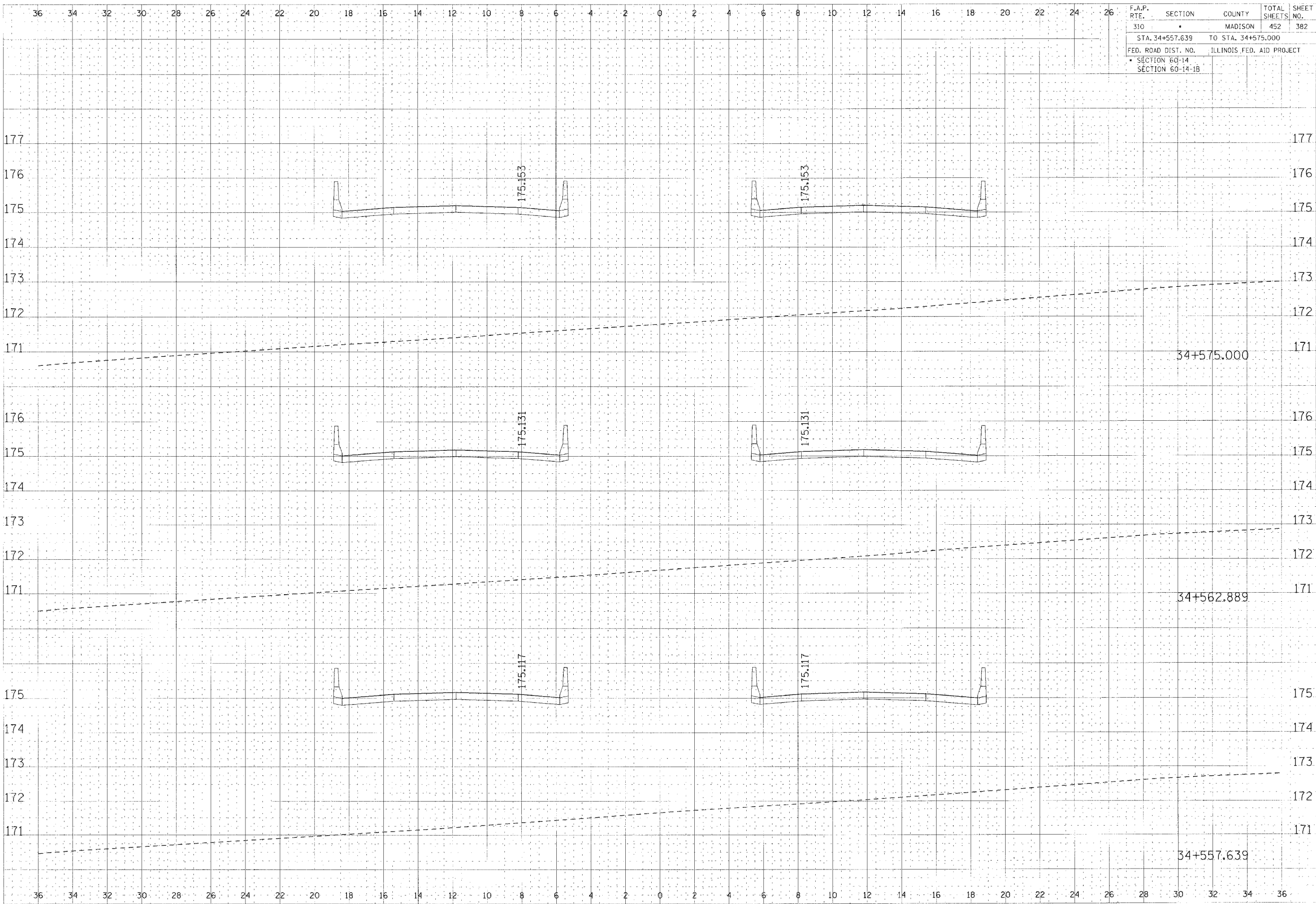


DATE: _____
 DRAWN BY: _____
 CHECKED BY: _____
 APPROVED BY: _____

DATE: _____
 DRAWN BY: _____
 CHECKED BY: _____
 APPROVED BY: _____

 EARTHWORK BY OTHERS
 SECTION 60-14-1

CROSS SECTION, FAP ROUTE 310, STA 34+525.000 TO STA 34+548.963



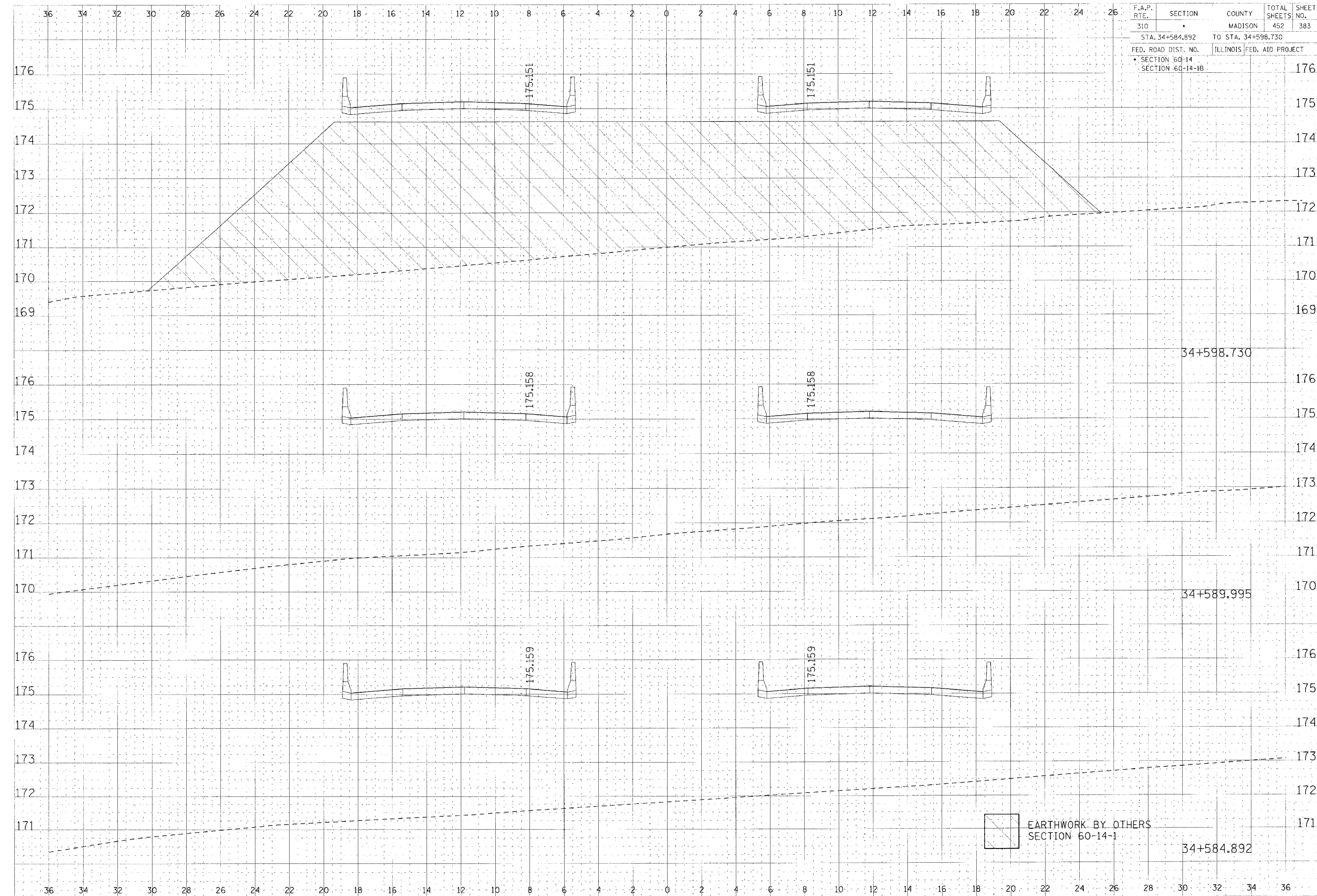
F.A.P. RTE.	SECTION	COUNTY	TOTAL SHEETS	SHEET NO.
310		MADISON	452	382
STA. 34+557.639		TO STA. 34+575.000		
FED. ROAD DIST. NO.		ILLINOIS FED. AID PROJECT		
SECTION 60-14		SECTION 60-14-1B		

DATE: _____
 SURVEYED BY: _____
 CHECKED BY: _____
 DATE: _____
 SURVEYED BY: _____
 CHECKED BY: _____

DATE: _____
 SURVEYED BY: _____
 CHECKED BY: _____
 DATE: _____
 SURVEYED BY: _____
 CHECKED BY: _____

CROSS SECTION, FAP ROUTE 310, STA 34+557.639 TO STA 34+575.000

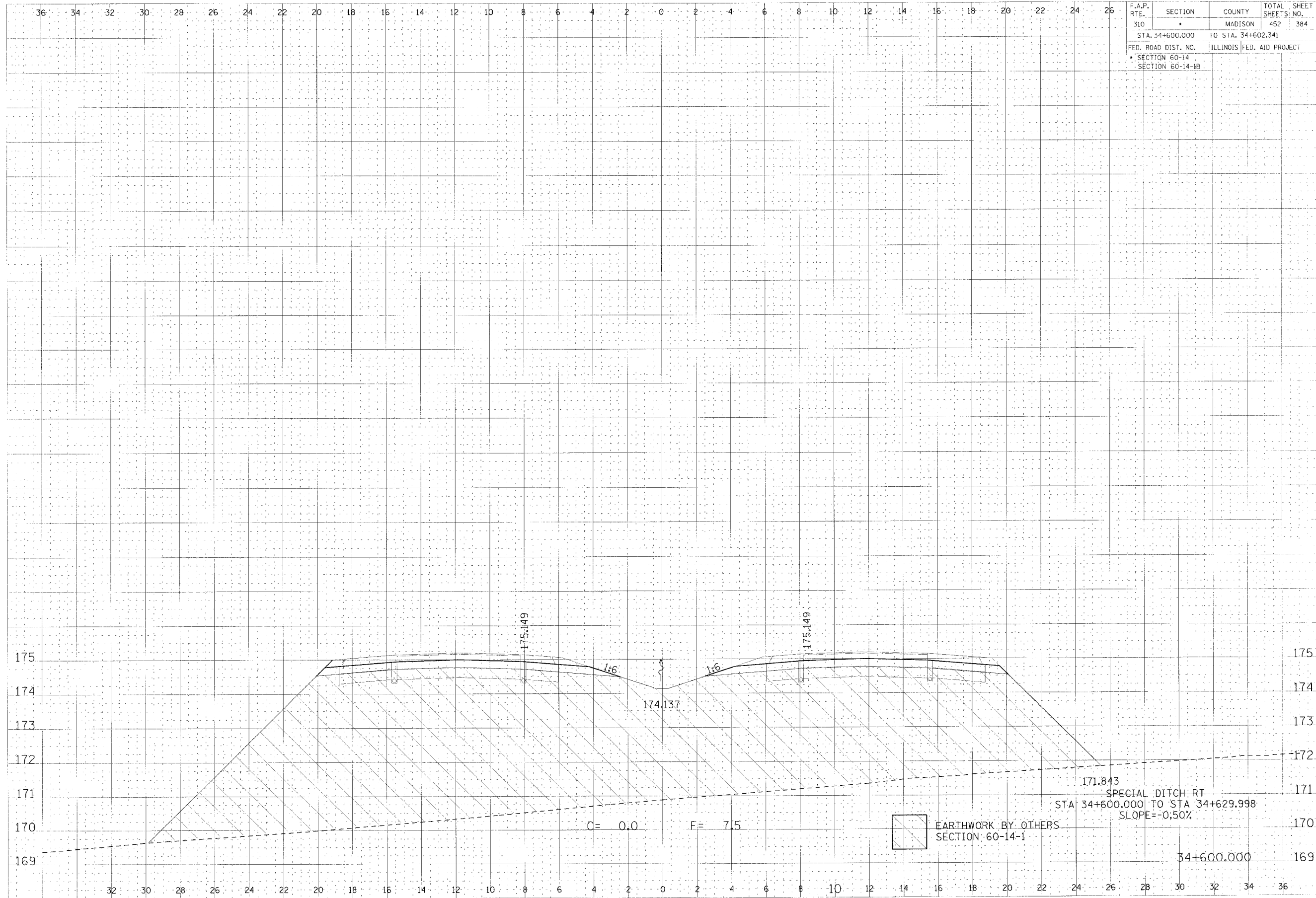
F.A.P. RTE.	SECTION	COUNTY	TOTAL SHEETS	SHEET NO.
310		MADISON	452	383
STA. 34+584.892		TO STA. 34+598.730		
FED. ROAD DIST. NO.		ILLINOIS	FED. AID PROJECT	
SECTION 60-14				176
SECTION 60-14-1B				



DATE: 11/11/10
 DRAWN BY: J. J. BROWN
 CHECKED BY: J. J. BROWN
 TITLE: CROSS SECTION
 PROJECT: FAP ROUTE 310

DATE: 11/11/10
 DRAWN BY: J. J. BROWN
 CHECKED BY: J. J. BROWN
 TITLE: CROSS SECTION
 PROJECT: FAP ROUTE 310

CROSS SECTION, FAP ROUTE 310, STA 34+584.892 TO STA 34+598.730

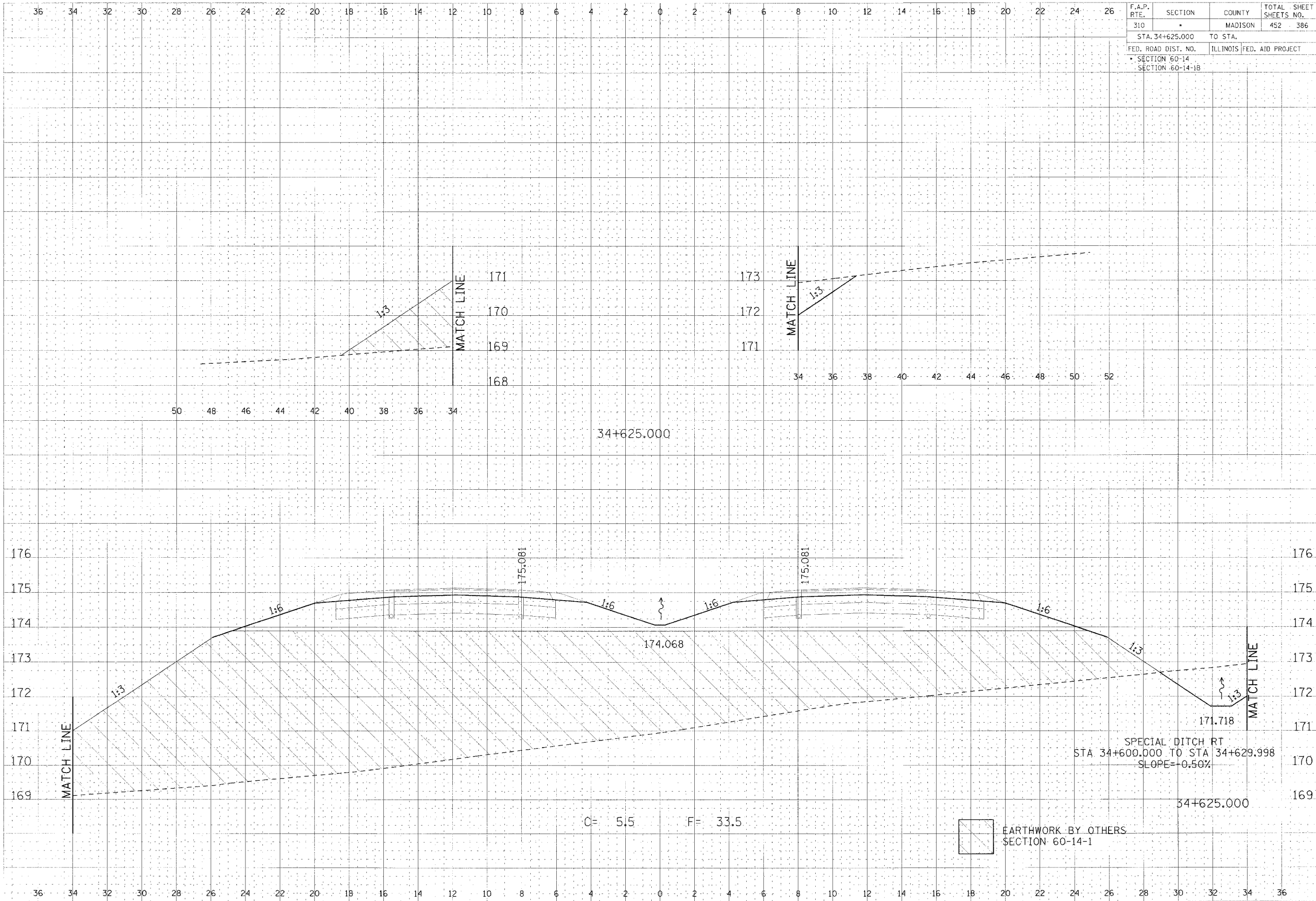


F.A.P. RTE.	SECTION	COUNTY	TOTAL SHEETS	SHEET NO.
310		MADISON	452	384
STA. 34+600.000		TO STA. 34+602.341		
FED. ROAD DIST. NO.		ILLINOIS	FED. AID PROJECT	
SECTION 60-14				
SECTION 60-14-1B				

DATE	
BY	
CHECKED	
DESIGNED	
APPROVED	

DATE	
BY	
CHECKED	
DESIGNED	
APPROVED	

CROSS SECTION, FAP ROUTE 310, STA 34+600.000 TO STA 34+602.341

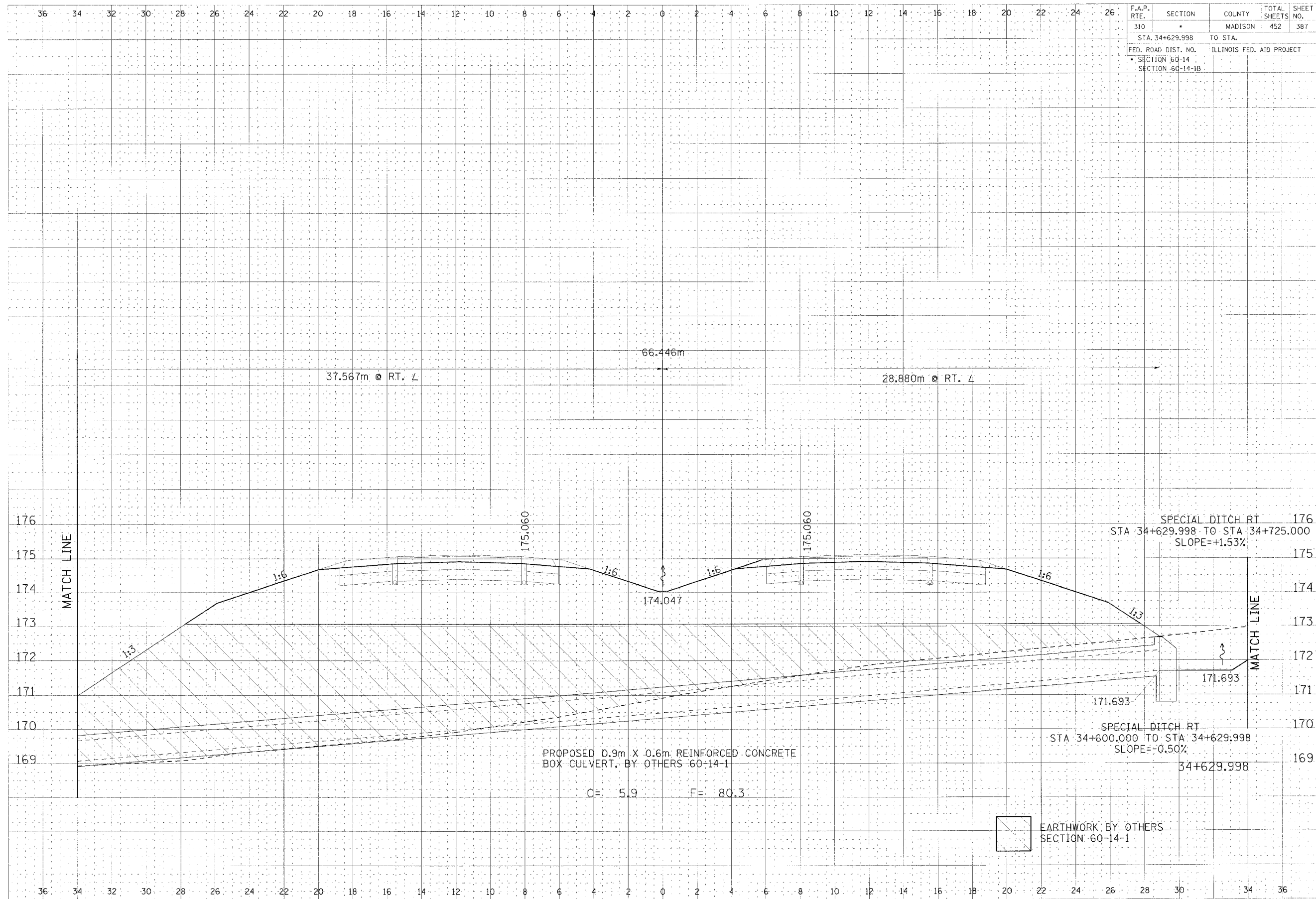


F.A.P. RTE.	SECTION	COUNTY	TOTAL SHEETS	SHEET NO.
310	*	MADISON	452	386
STA. 34+625.000		TO STA.		
FED. ROAD DIST. NO.		ILLINOIS	FED. AID PROJECT	
SECTION 60-14		SECTION 60-14-1B		

ENGINEER
SURVEYOR
STATE OF ILLINOIS
JAMES W. HENNING

ENGINEER
SURVEYOR
STATE OF ILLINOIS
JAMES W. HENNING

CROSS SECTION, FAP ROUTE 310, STA 34+625.000



F.A.P. RTE.	SECTION	COUNTY	TOTAL SHEETS	SHEET NO.
310		MADISON	452	387
STA. 34+629.998		TO STA.		
FED. ROAD DIST. NO.		ILLINOIS FED. AID PROJECT		
SECTION 60-14				
SECTION 60-14-1B				

DRAWN BY: [Name]
 CHECKED BY: [Name]
 DATE: [Date]
 PROJECT: [Project Name]

DRAWN BY: [Name]
 CHECKED BY: [Name]
 DATE: [Date]
 PROJECT: [Project Name]

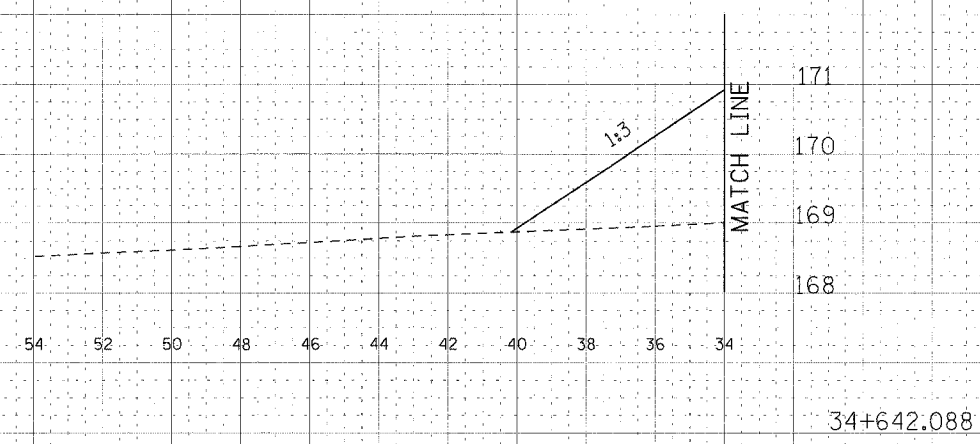
EARTHWORK BY OTHERS
 SECTION 60-14-1

CROSS SECTION, MAINLINE, STA 34+629.998

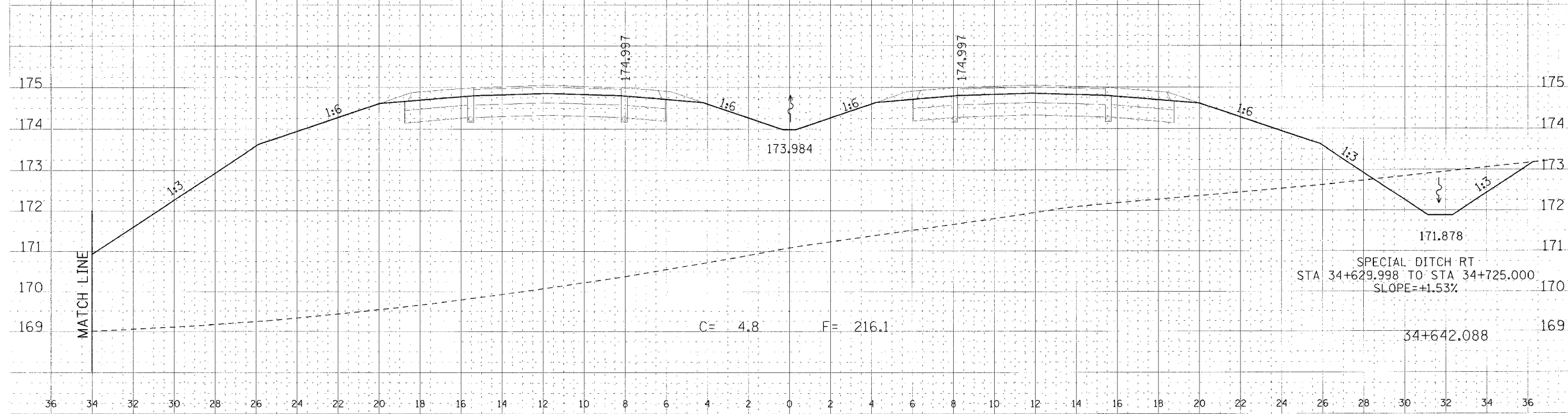
36 34 32 30 28 26 24 22 20 18 16 14 12 10 8 6 4 2 0 2 4 6 8 10 12 14 16 18 20 22 24 26

F.A.P. RTE.	SECTION	COUNTY	TOTAL SHEETS	SHEET NO.
310		MADISON	452	389
STA. 34+642.088		TO STA.		
FED. ROAD DIST. NO.		ILLINOIS FED. AID PROJECT		
SECTION 60-14				
SECTION 60-14-1B				

DATE	BY



DATE	BY

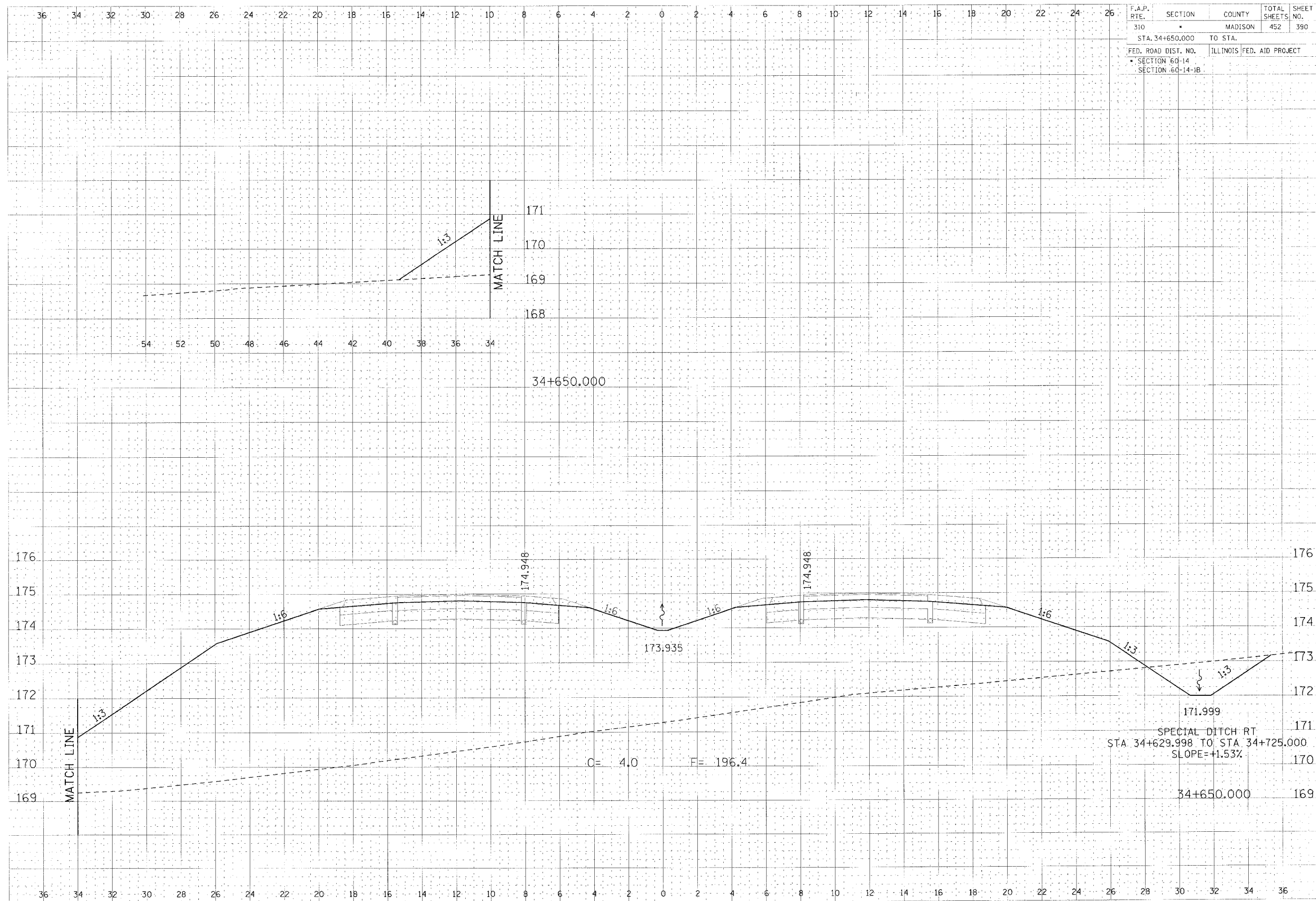


CROSS SECTION, FAP ROUTE 310, STA 34+642.088

F.A.P. RTE.	SECTION	COUNTY	TOTAL SHEETS	SHEET NO.
310		MADISON	452	390
STA. 34+650.000		TO STA.		
FED. ROAD DIST. NO.		ILLINOIS FED. AID PROJECT		
SECTION 60-14		SECTION 60-14-B		

DATE	3/1/78
PROJECT	SR 310
DESIGNER	...
CHECKER	...
APPROVER	...

DATE	3/1/78
PROJECT	SR 310
DESIGNER	...
CHECKER	...
APPROVER	...

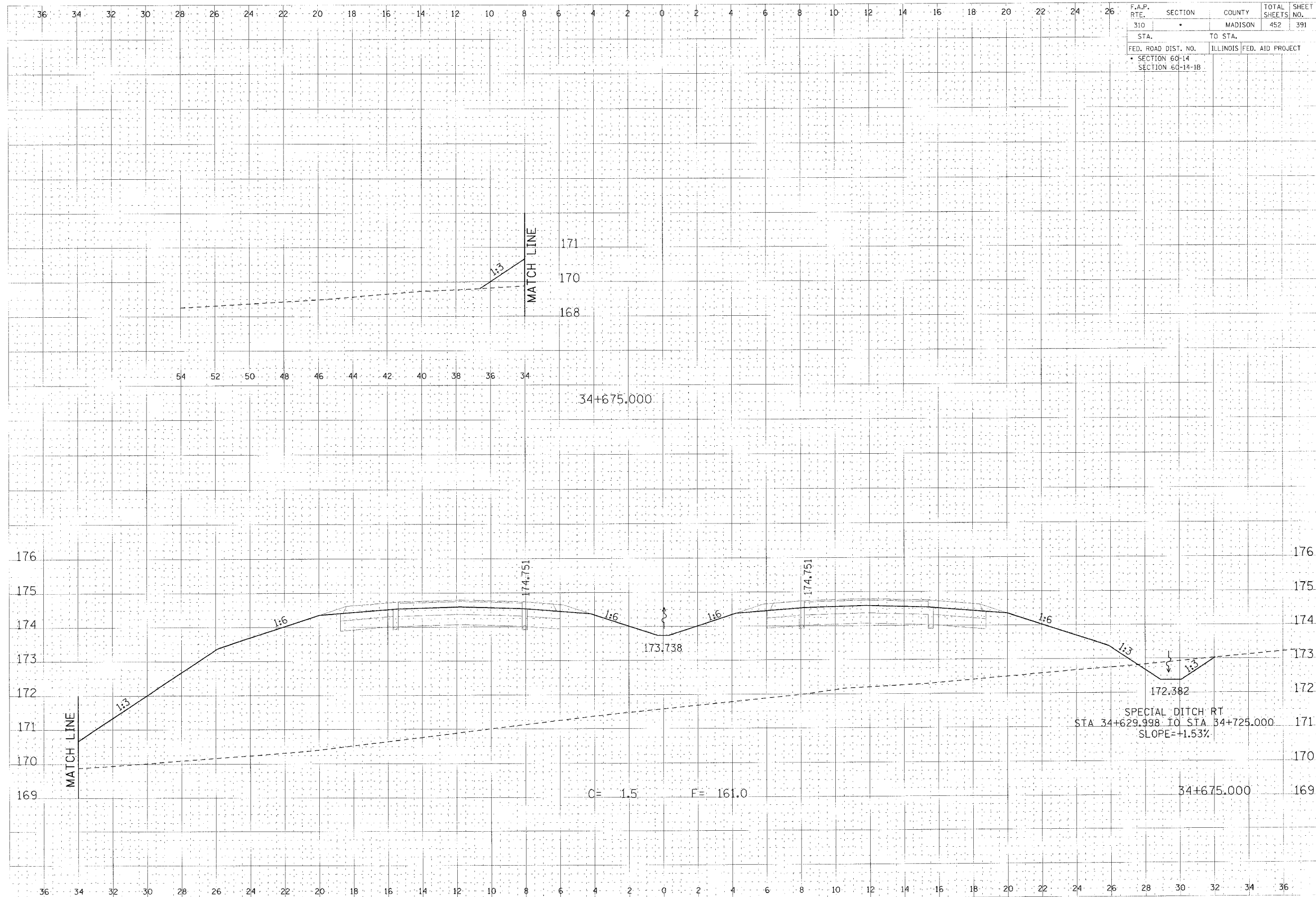


CROSS SECTION, FAP ROUTE 310, STA 34+650.000

F.A.P. RTE.	SECTION	COUNTY	TOTAL SHEETS	SHEET NO.
310		MADISON	452	391
STA.		TO STA.		
FED. ROAD DIST. NO.		ILLINOIS FED. AID PROJECT		
SECTION 60-14		SECTION 60-14-1B		

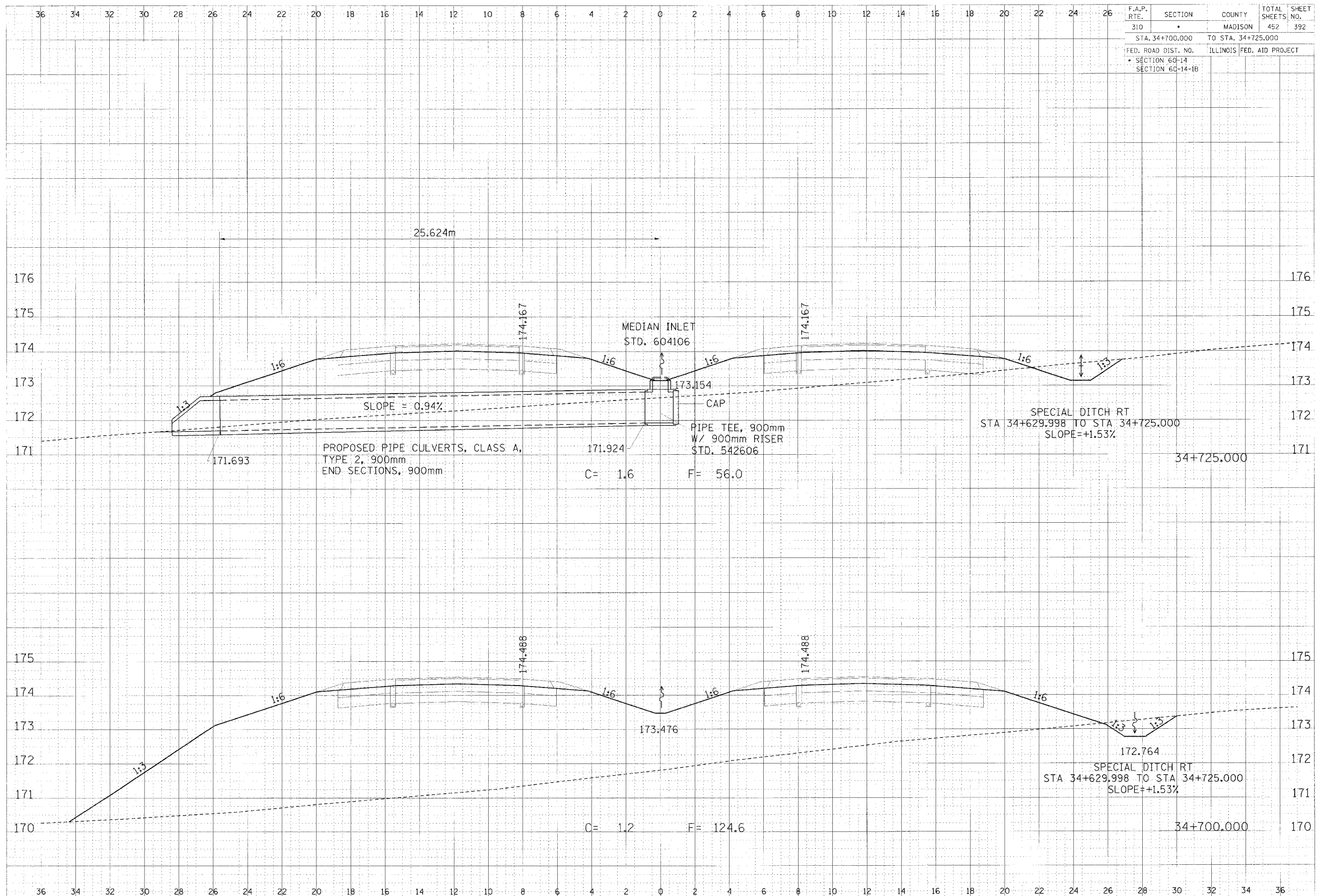
DATE	
BY	
CHECKED	
APPROVED	
DESIGNED	
DRAWN	
PLANNED	
CONTRACT	
PROJECT	
NO.	

DATE	
BY	
CHECKED	
APPROVED	
DESIGNED	
DRAWN	
PLANNED	
CONTRACT	
PROJECT	
NO.	



CROSS SECTION, FAP ROUTE 310, STA 34+675.000

F.A.P. RTE.	SECTION	COUNTY	TOTAL SHEETS	SHEET NO.
310	*	MADISON	452	392
STA. 34+700.000 TO STA. 34+725.000				
FED. ROAD DIST. NO. ILLINOIS FED. AID PROJECT				
SECTION 60-14				
SECTION 60-14-1B				

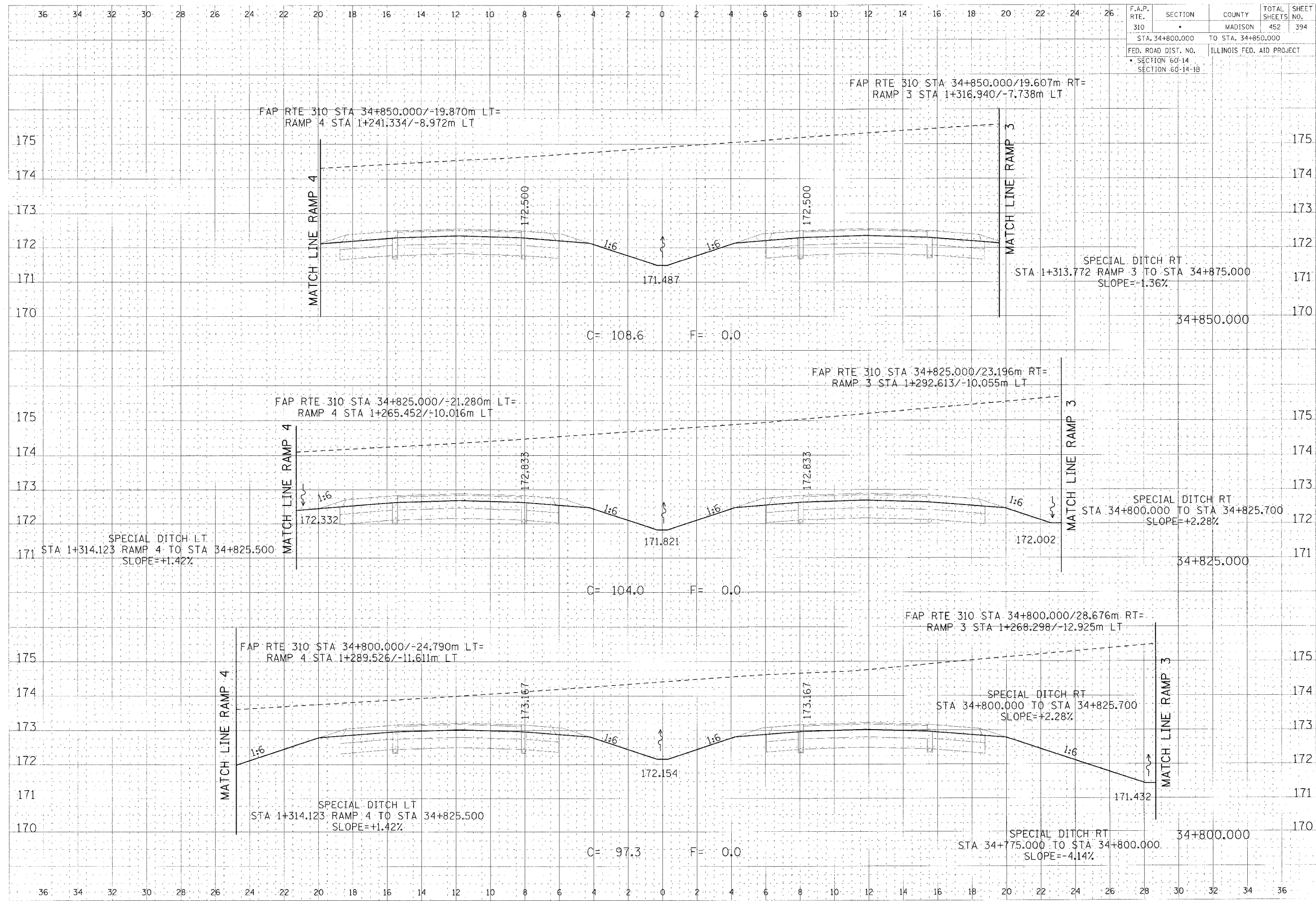


DESIGNED BY: [Name]
 CHECKED BY: [Name]
 DATE: [Date]

APPROVED BY: [Name]
 DATE: [Date]

CROSS SECTION, FAP ROUTE 310, STA 34+700.000 TO STA 34+725.000

Vertical Curve Data Table



F.A.P. RTE.	SECTION	COUNTY	TOTAL SHEETS	SHEET NO.
310		MADISON	452	394
STA. 34+800.000 TO STA. 34+850.000		ILLINOIS FED. AID PROJECT		
FED. ROAD DIST. NO. SECTION 60-14 SECTION 60-14-1B				

DATE	BY	REVISION

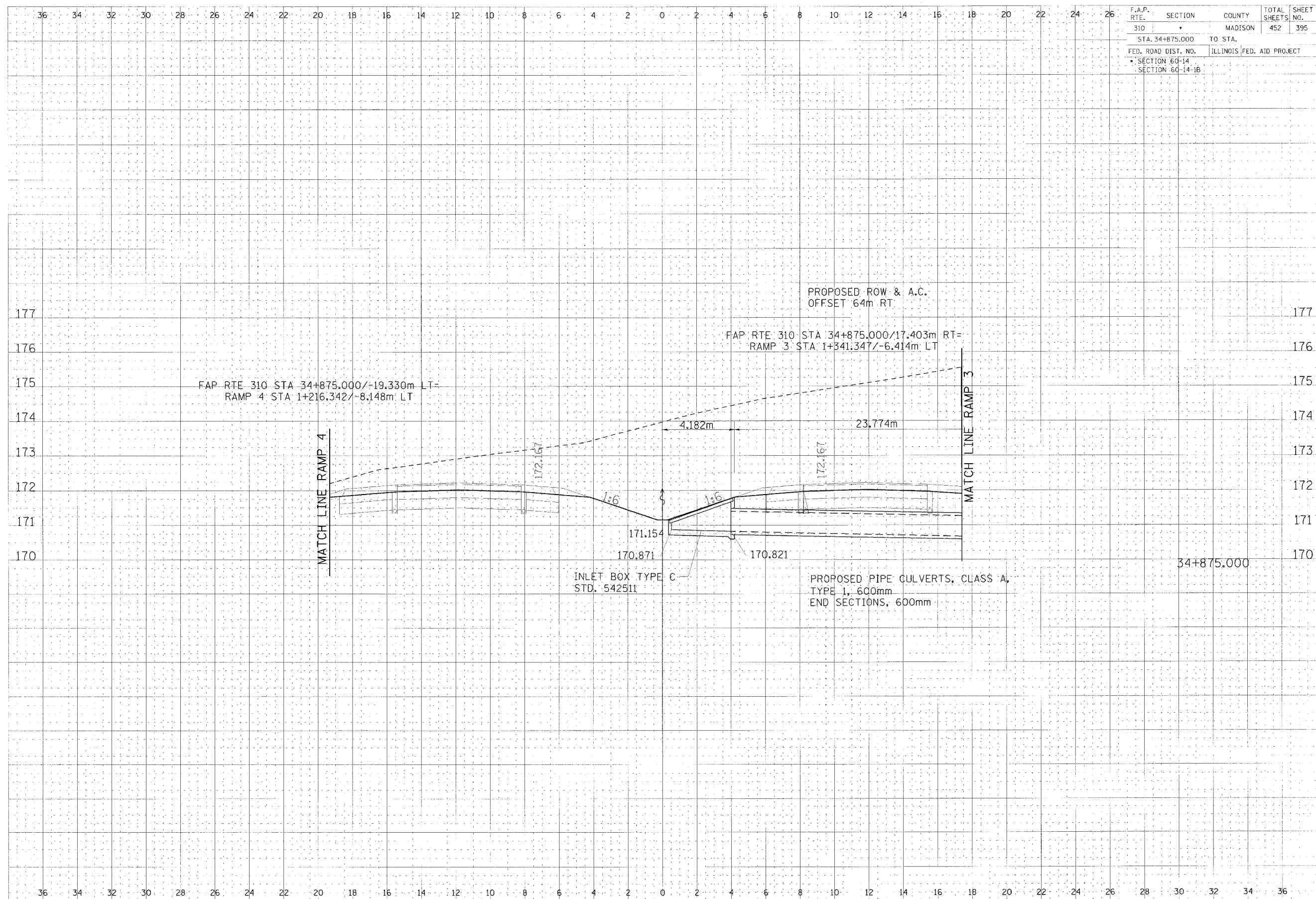
DATE	BY	REVISION

CROSS SECTION, FAP ROUTE 310, STA 34+800.000 TO STA 34+850.000

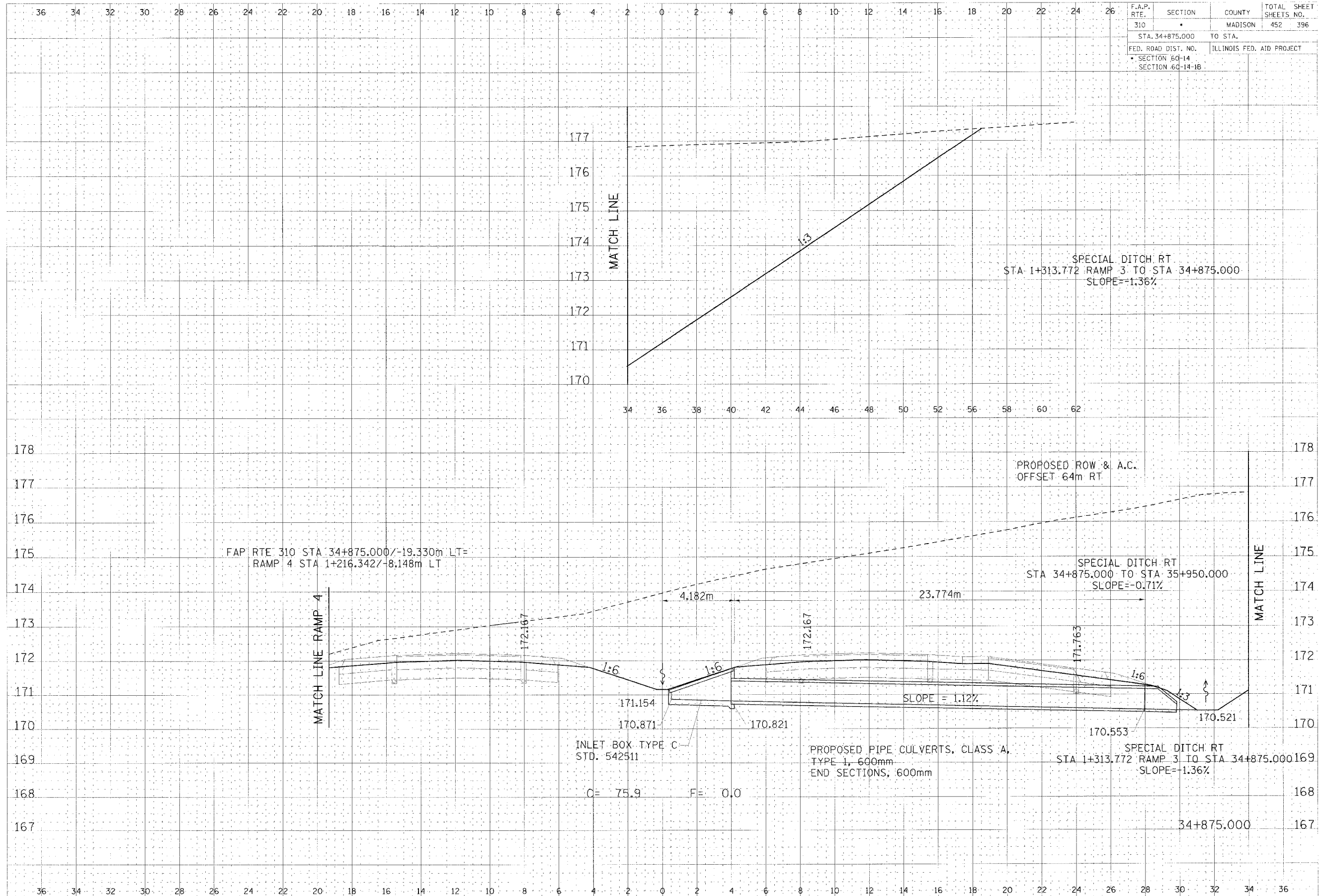
F.A.P. RTE.	SECTION	COUNTY	TOTAL SHEETS	SHEET NO.
310		MADISON	452	395
STA. 34+875.000		TO STA.		
FED. ROAD DIST. NO.		ILLINOIS FED. AID PROJECT		
SECTION 60-14				
SECTION 60-14-B				

DATE	
BY	
CHECKED	
DESIGNED	
APPROVED	
PROJECT	
LOCATION	
SCALE	
DATE	
BY	
CHECKED	
DESIGNED	
APPROVED	
PROJECT	
LOCATION	
SCALE	

DATE	
BY	
CHECKED	
DESIGNED	
APPROVED	
PROJECT	
LOCATION	
SCALE	
DATE	
BY	
CHECKED	
DESIGNED	
APPROVED	
PROJECT	
LOCATION	
SCALE	



CROSS SECTION, FAP ROUTE 310, STA 34+875.000

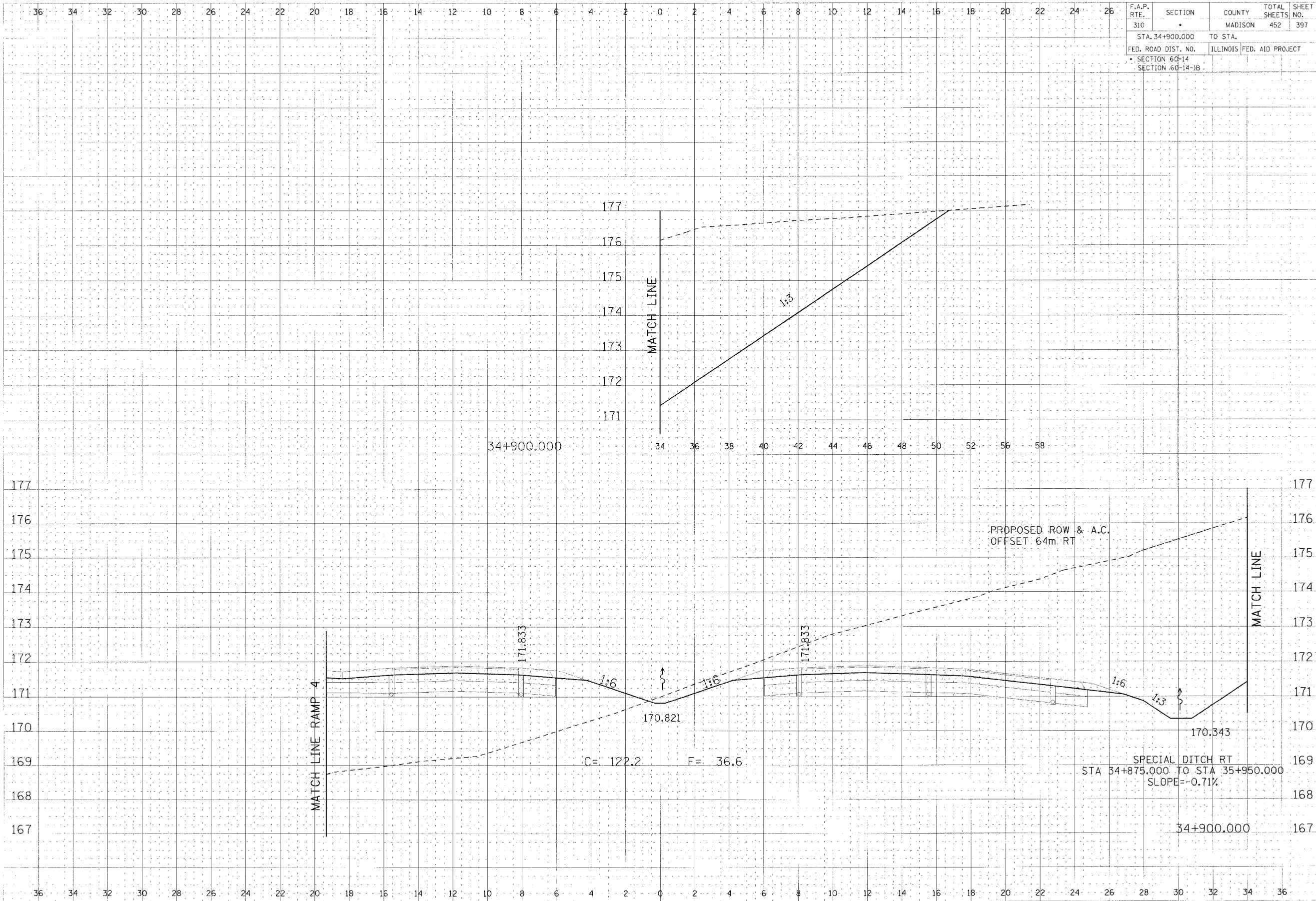


F.A.P. RTE.	SECTION	COUNTY	TOTAL SHEETS	SHEET NO.
310		MADISON	452	396
STA. 34+875.000		TO STA.		
FED. ROAD DIST. NO.		ILLINOIS FED. AID PROJECT		
SECTION 60-14		SECTION 60-14-1B		

DATE	
BY	
CHECKED	
APPROVED	
SCALE	
NO.	

DATE	
BY	
CHECKED	
APPROVED	
SCALE	
NO.	

CROSS SECTION, FAP ROUTE 310, STA 34+875.000

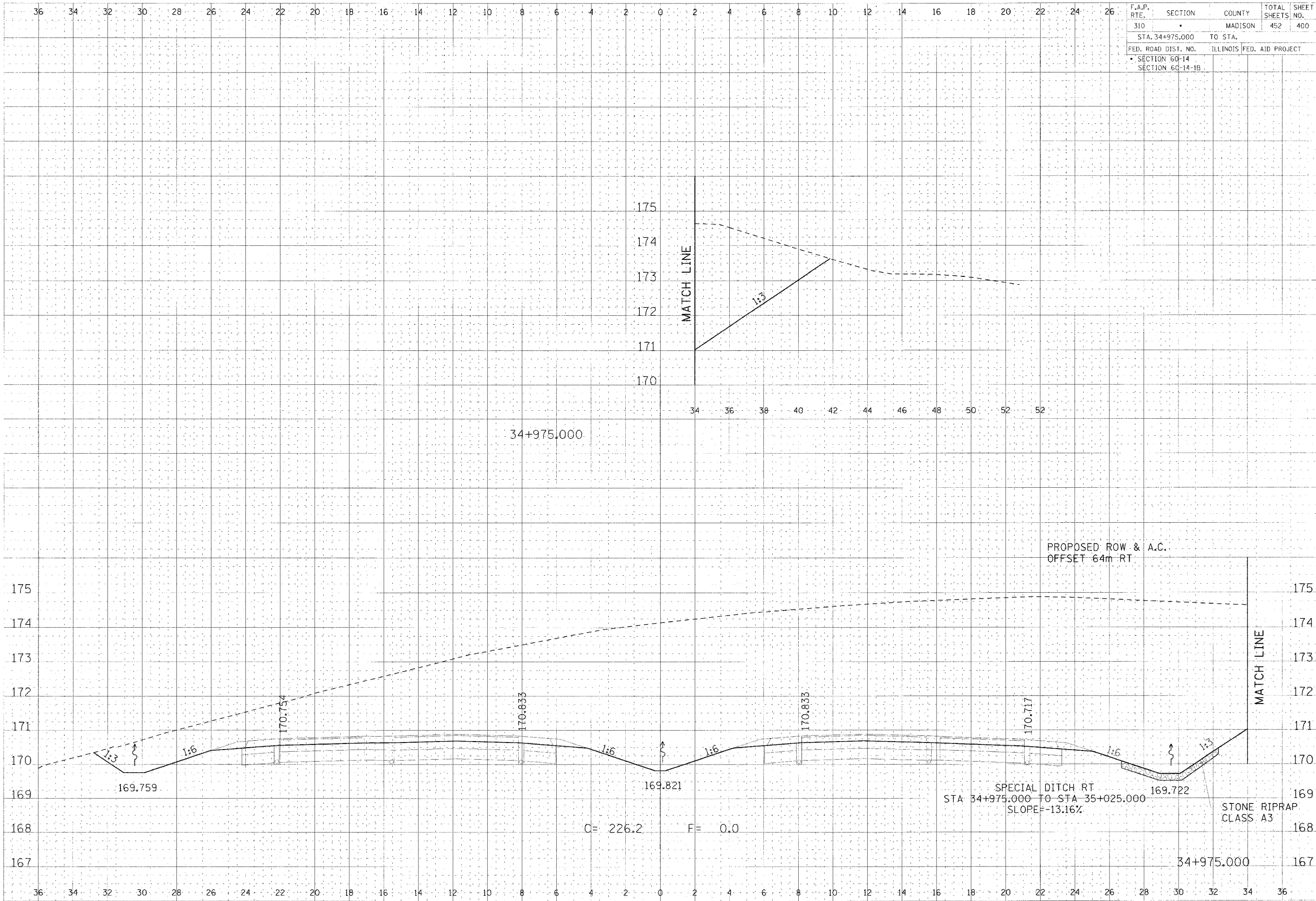


F.A.P. RTE.	SECTION	COUNTY	TOTAL SHEETS	SHEET NO.
310	*	MADISON	452	397
STA. 34+900.000		TO STA.		
FED. ROAD DIST. NO.		ILLINOIS FED. AID PROJECT		
SECTION 60-14		SECTION 60-14-1B		

DATE	BY	REVISION

DATE	BY	REVISION

CROSS SECTION, FAP ROUTE 310, STA 34+900.000



CROSS SECTION, FAP ROUTE 310, STA 34+975.000

LINE	DATE
1	
2	
3	
4	
5	
6	
7	
8	
9	
10	
11	
12	
13	
14	
15	
16	
17	
18	
19	
20	
21	
22	
23	
24	
25	
26	
27	
28	
29	
30	
31	
32	
33	
34	
35	
36	
37	
38	
39	
40	
41	
42	
43	
44	
45	
46	
47	
48	
49	
50	
51	
52	
53	
54	
55	
56	
57	
58	
59	
60	
61	
62	
63	
64	
65	
66	
67	
68	
69	
70	
71	
72	
73	
74	
75	
76	
77	
78	
79	
80	
81	
82	
83	
84	
85	
86	
87	
88	
89	
90	
91	
92	
93	
94	
95	
96	
97	
98	
99	
100	

NO.	DATE	DESCRIPTION
1		
2		
3		
4		
5		
6		
7		
8		
9		
10		
11		
12		
13		
14		
15		
16		
17		
18		
19		
20		
21		
22		
23		
24		
25		
26		
27		
28		
29		
30		
31		
32		
33		
34		
35		
36		
37		
38		
39		
40		
41		
42		
43		
44		
45		
46		
47		
48		
49		
50		
51		
52		
53		
54		
55		
56		
57		
58		
59		
60		
61		
62		
63		
64		
65		
66		
67		
68		
69		
70		
71		
72		
73		
74		
75		
76		
77		
78		
79		
80		
81		
82		
83		
84		
85		
86		
87		
88		
89		
90		
91		
92		
93		
94		
95		
96		
97		
98		
99		
100		