

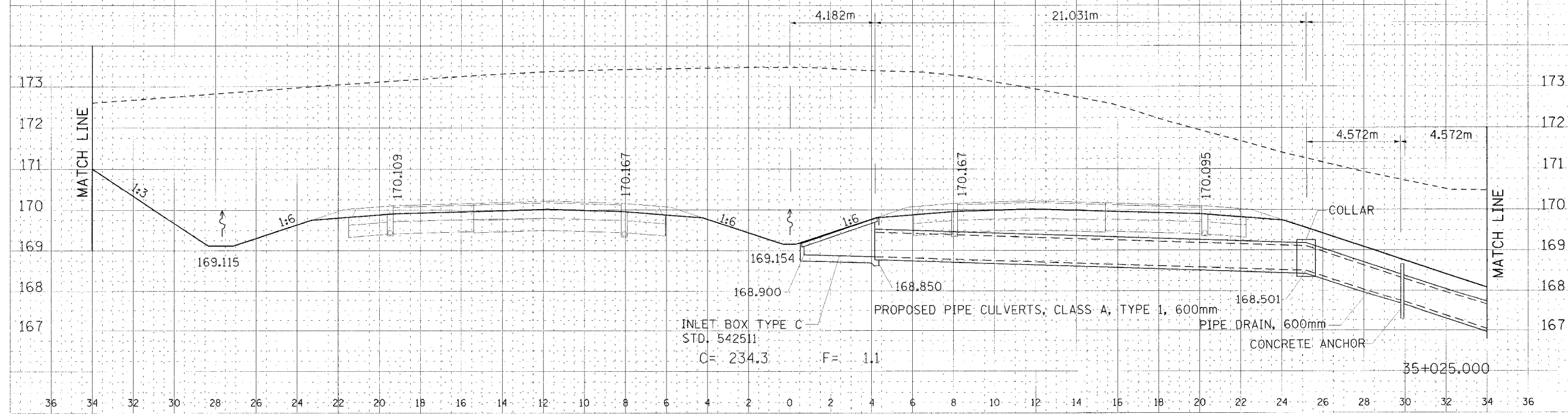
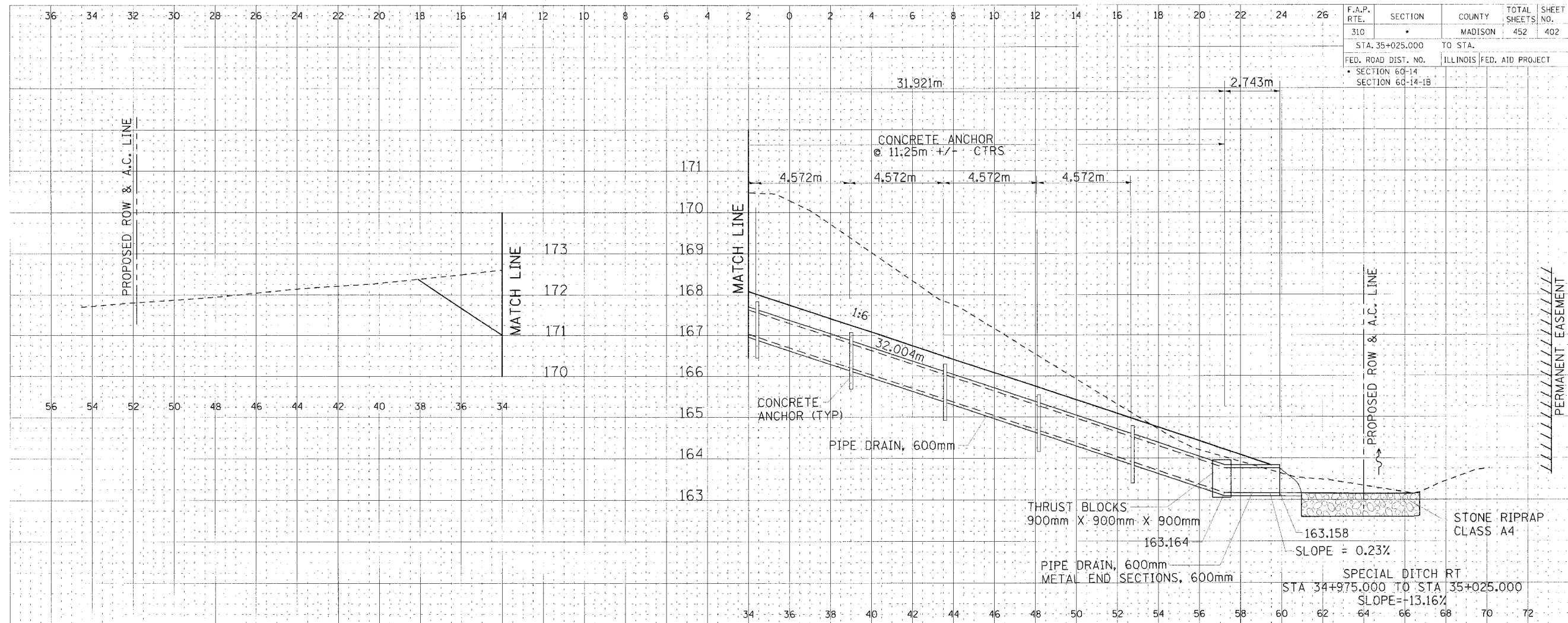
CROSS SECTION, FAP ROUTE 310, STA 35+000.000

DRAWN BY: [Name]  
 CHECKED BY: [Name]  
 DATE: [Date]

DRAWN BY: [Name]  
 CHECKED BY: [Name]  
 DATE: [Date]

ILLINOIS DEPARTMENT OF TRANSPORTATION

F.A.P. RTE.	SECTION	COUNTY	TOTAL SHEETS	SHEET NO.
310	•	MADISON	452	402
STA. 35+025.000		TO STA.		
FED. ROAD DIST. NO.		ILLINOIS	FED. AID PROJECT	
• SECTION 60-14				
• SECTION 60-14-1B				



CROSS SECTION, FAP ROUTE 310, STA 35+025.000

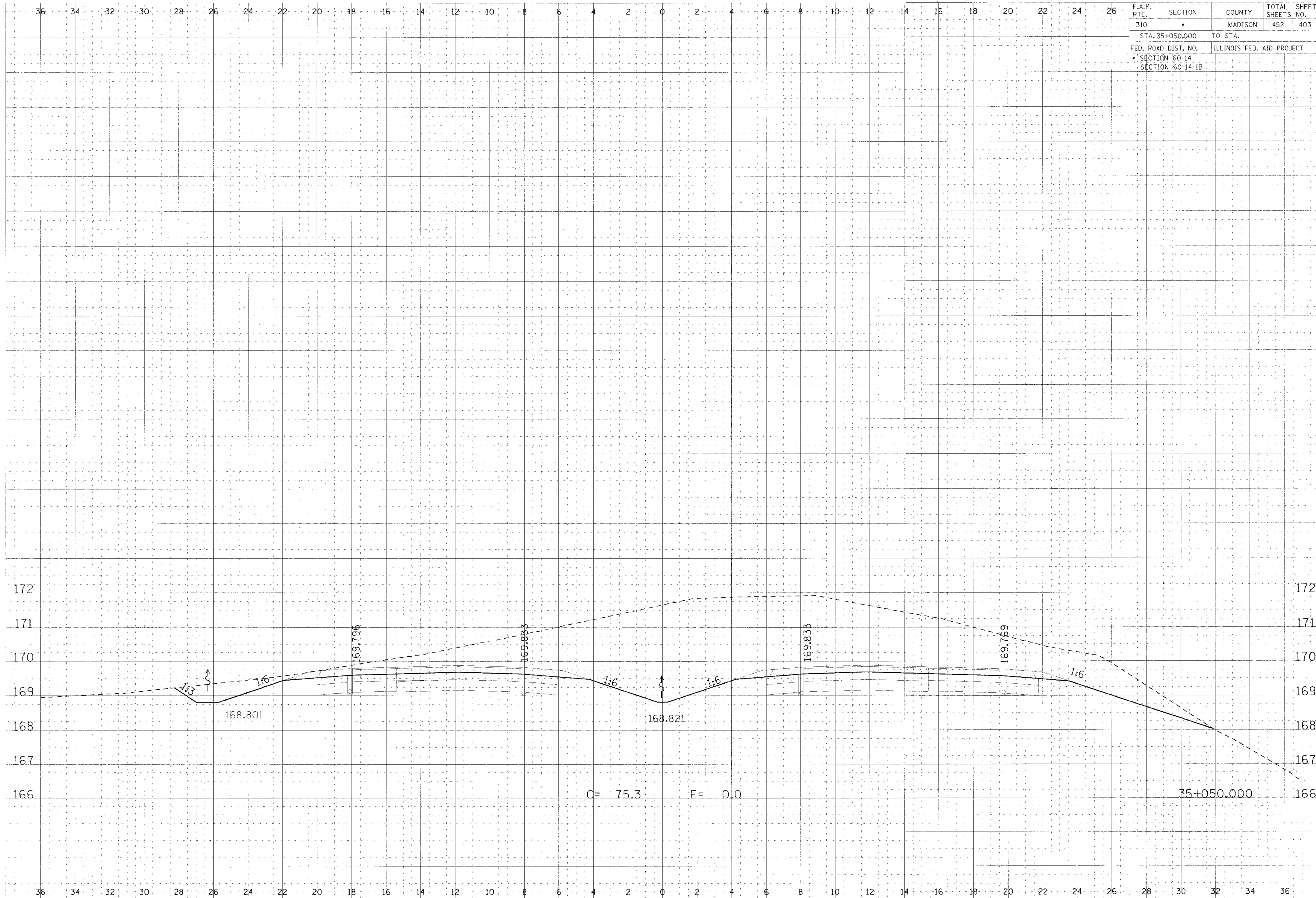
DATE: 0-1-11  
 BY: [Signature]  
 CHECKED: [Signature]  
 DESIGNED: [Signature]  
 DRAWN: [Signature]

DATE: 0-1-11  
 BY: [Signature]  
 CHECKED: [Signature]  
 DESIGNED: [Signature]  
 DRAWN: [Signature]

F.A.P. RTE. 310	SECTION *	COUNTY MADISON	TOTAL SHEET SHEETS NO. 452 403
STA. 35+050.000		TO STA.	
FED. ROAD DIST. NO.		ILLINOIS FED. AID PROJECT	
* SECTION 60-14			
SECTION 60-14-1B			

DATE	3/10/10
BY	...
CHECKED	...
DATE	...
BY	...
CHECKED	...

DATE	3/10/10
BY	...
CHECKED	...
DATE	...
BY	...
CHECKED	...



C = 75.3      F = 0.0

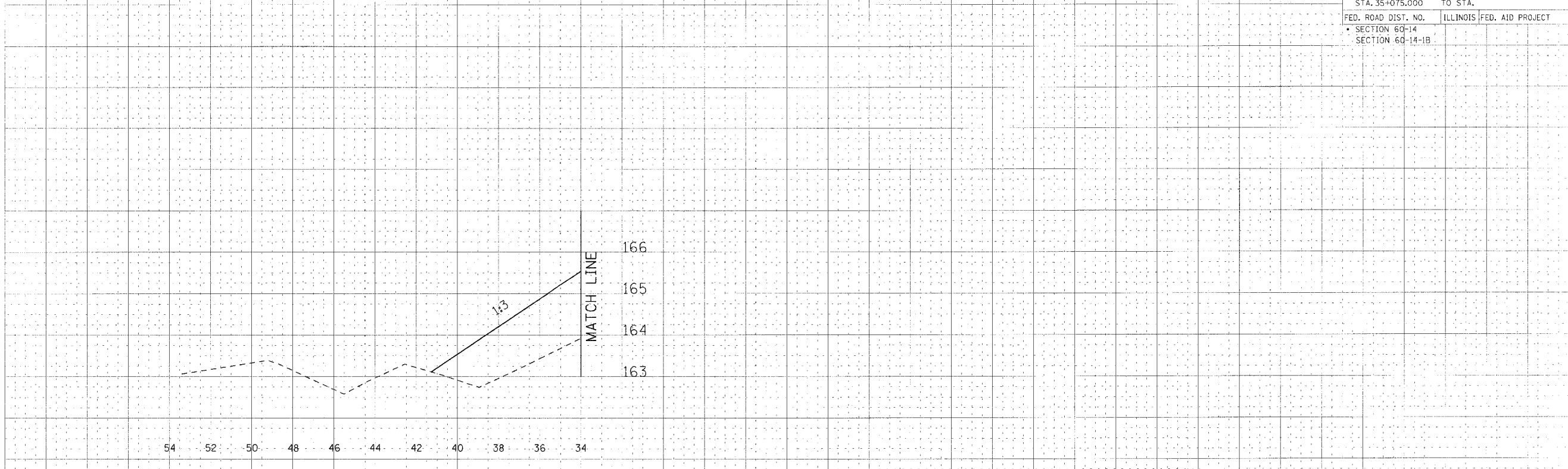
CROSS SECTION, FAP ROUTE 310, STA 35+050.000

DATE: 3/10/10

36 34 32 30 28 26 24 22 20 18 16 14 12 10 8 6 4 2 0 2 4 6 8 10 12 14 16 18 20 22 24 26

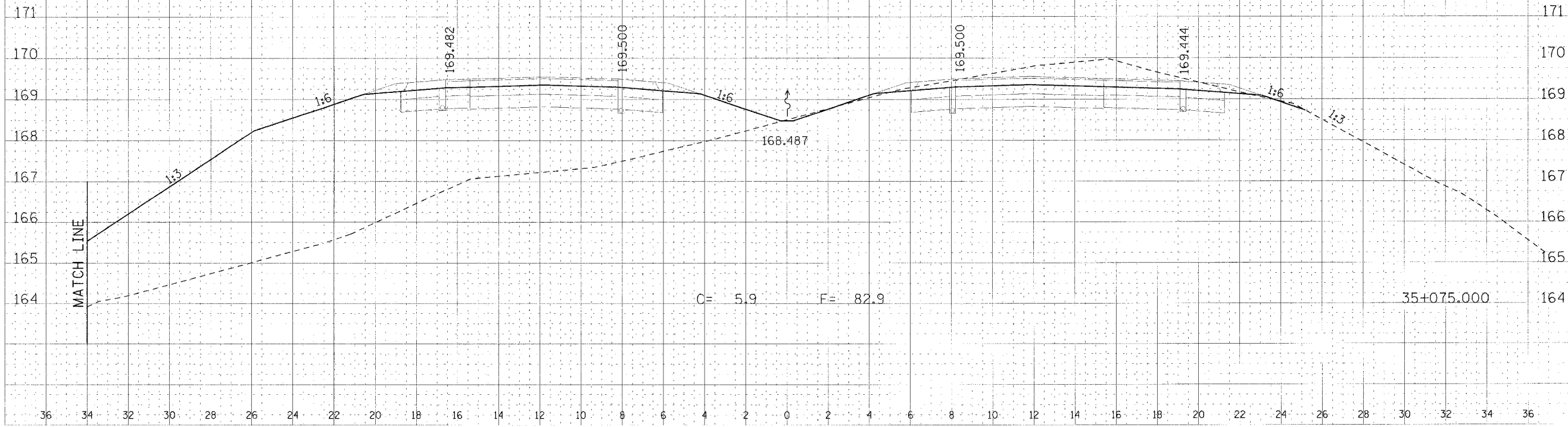
F.A.P. RTE.	SECTION	COUNTY	TOTAL SHEETS	SHEET NO.
310		MADISON	452	404
STA. 35+075.000		TO STA.		
FED. ROAD DIST. NO.		ILLINOIS	FED. AID PROJECT	
SECTION 60-14				
SECTION 60-14-1B				

DATE	
BY	
CHECKED	
DESIGNED	
DRAWN	
IN CHARGE	



35+075.000

DATE	
BY	
CHECKED	
DESIGNED	
DRAWN	
IN CHARGE	

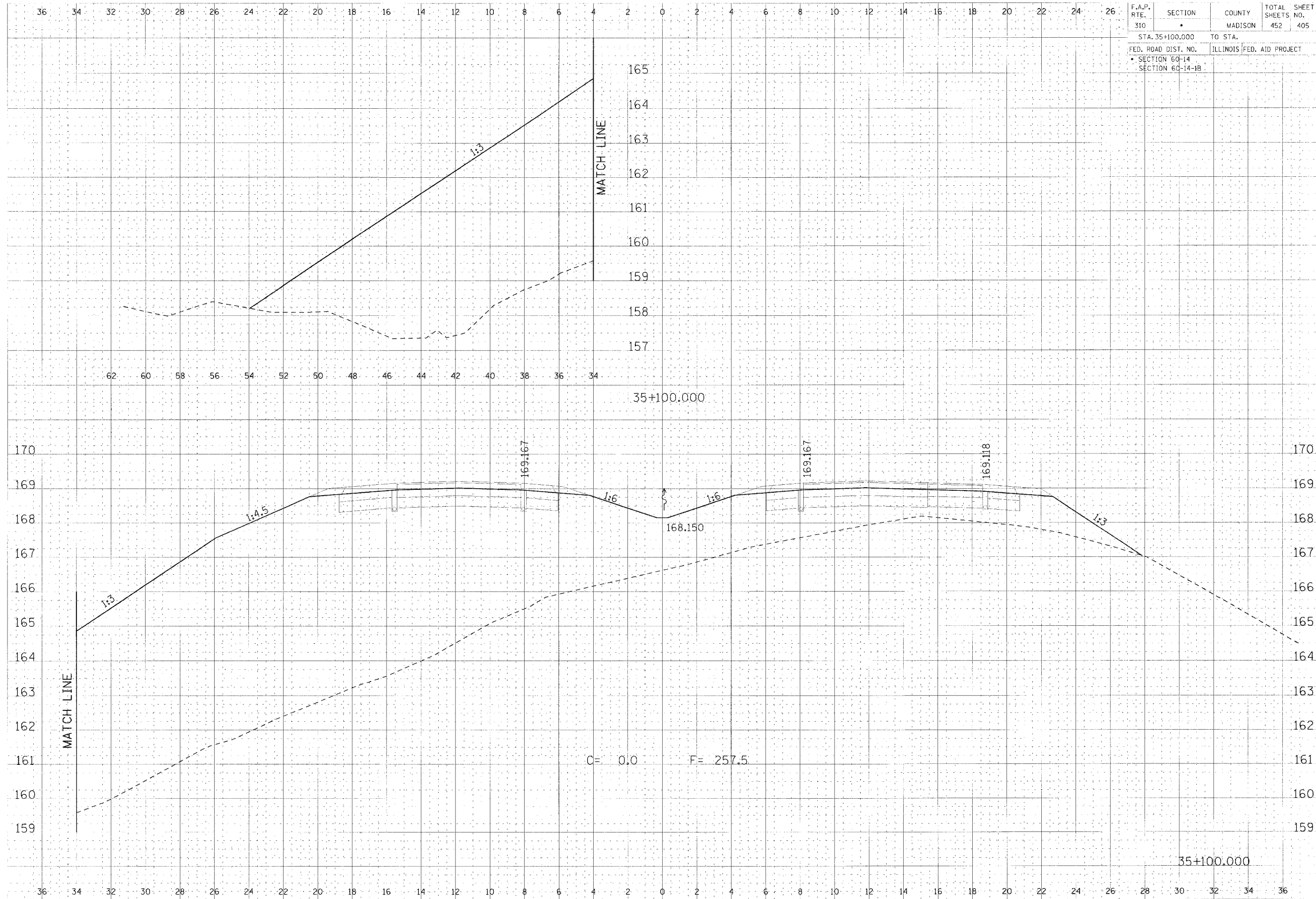


C= 5.9 F= 82.9

35+075.000

CROSS SECTION, FAP ROUTE 310, STA 35+075.000





F.A.P. RTE.	SECTION	COUNTY	TOTAL SHEETS NO.
310		MADISON	452
STA. 35+100.000		TO STA.	405
FED. ROAD DIST. NO.		ILLINOIS	FED. AID PROJECT
SECTION 60-14			
SECTION 60-14-1B			

DATE	
BY	
CHKD	
APP'D	
DESIGNED BY	
DRAWN BY	
CHECKED BY	
IN CHARGE	

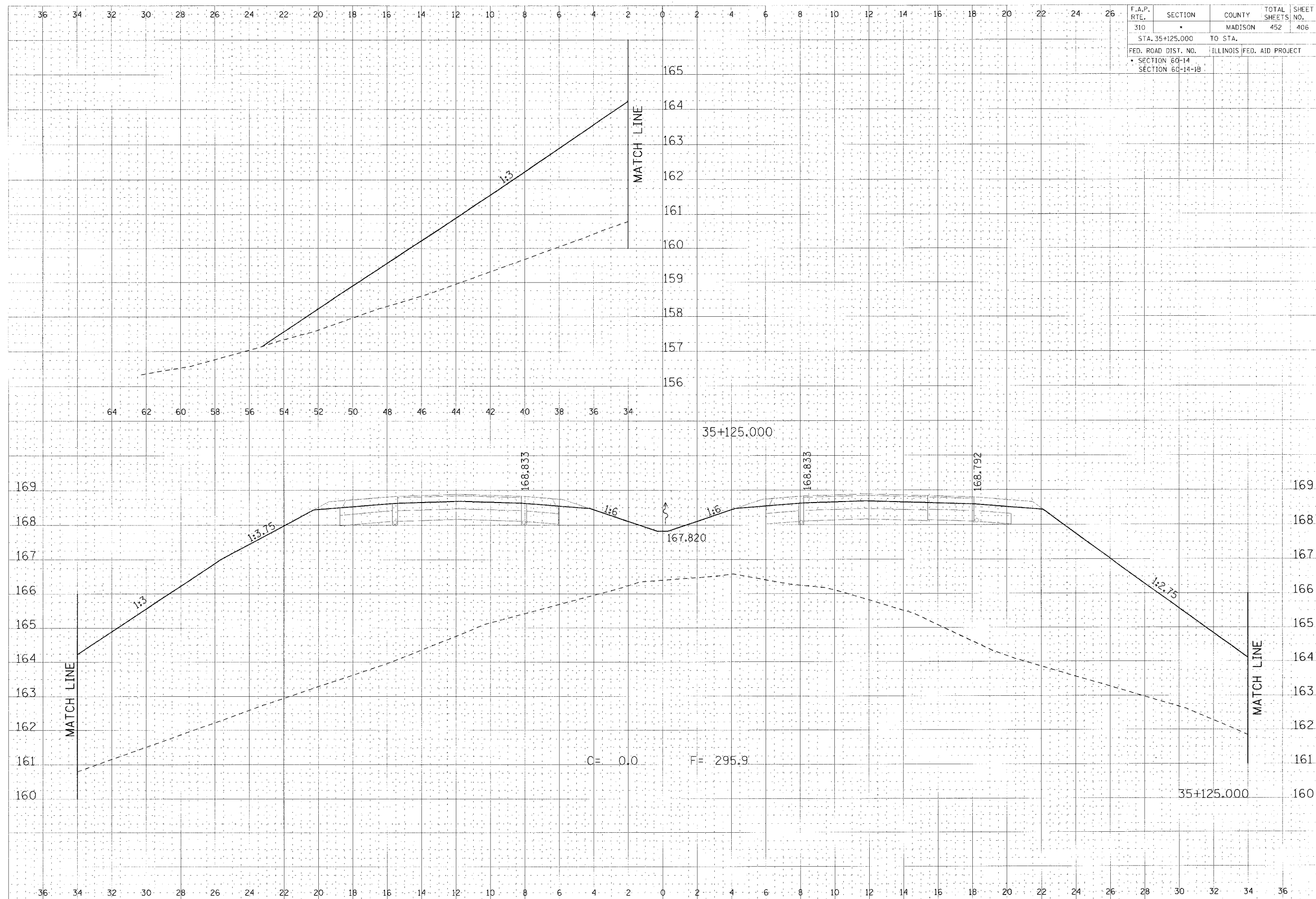
DATE	
BY	
CHKD	
APP'D	
DESIGNED BY	
DRAWN BY	
CHECKED BY	
IN CHARGE	

CROSS SECTION, FAP ROUTE 310, STA 35+100.000

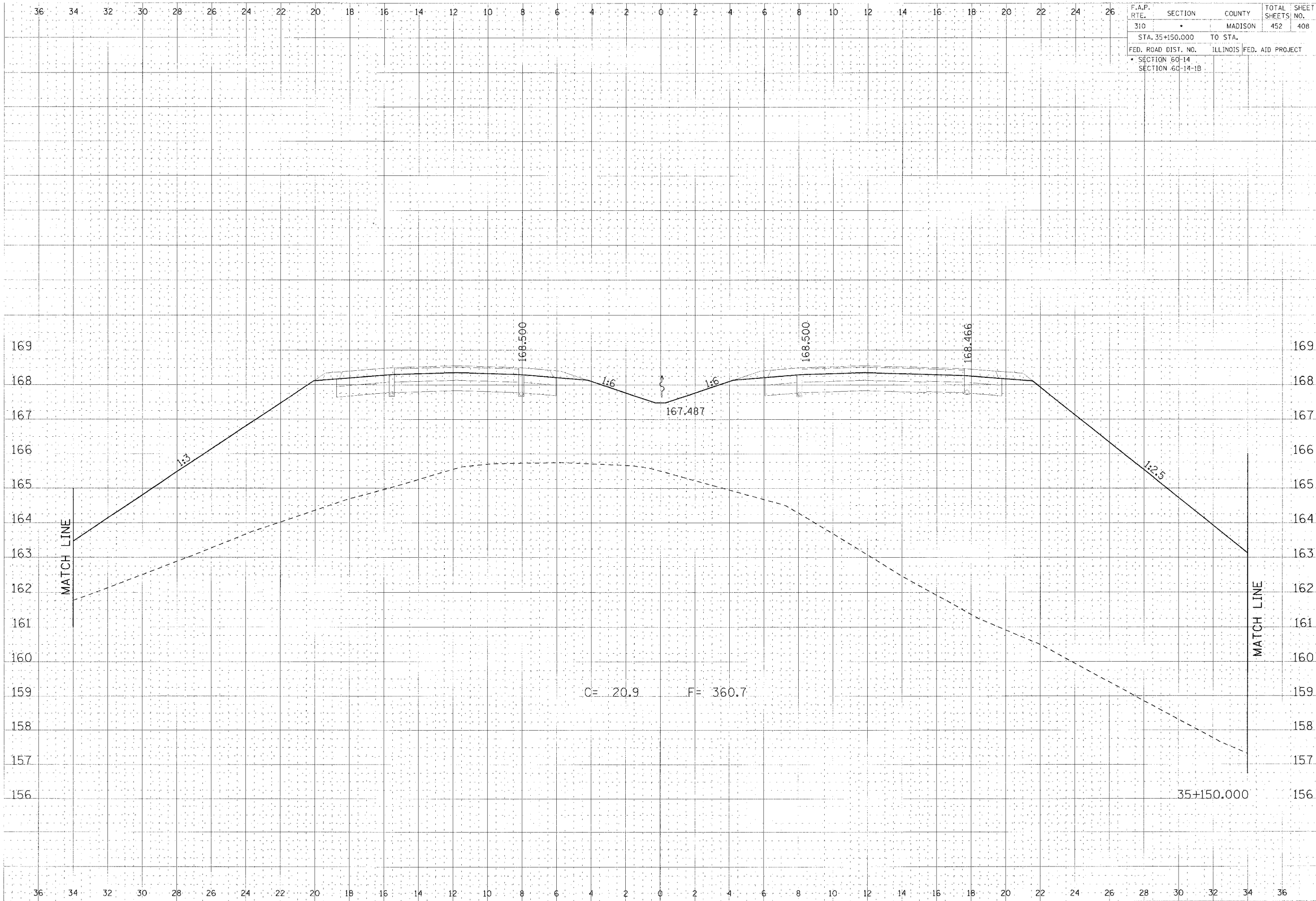
F.A.P. RTE.	SECTION	COUNTY	TOTAL SHEETS	SHEET NO.
310		MADISON	452	406
STA. 35+125.000		TO STA.		
FED. ROAD DIST. NO.		ILLINOIS FED. AID PROJECT		
SECTION 60-14		SECTION 60-14-1B		

DATE	
BY	
DESIGNED BY	
CHECKED BY	
IN CHARGE	
PROJECT NO.	
DATE	
BY	
DATE	
BY	

DATE	
BY	
DESIGNED BY	
CHECKED BY	
IN CHARGE	
PROJECT NO.	
DATE	
BY	
DATE	
BY	







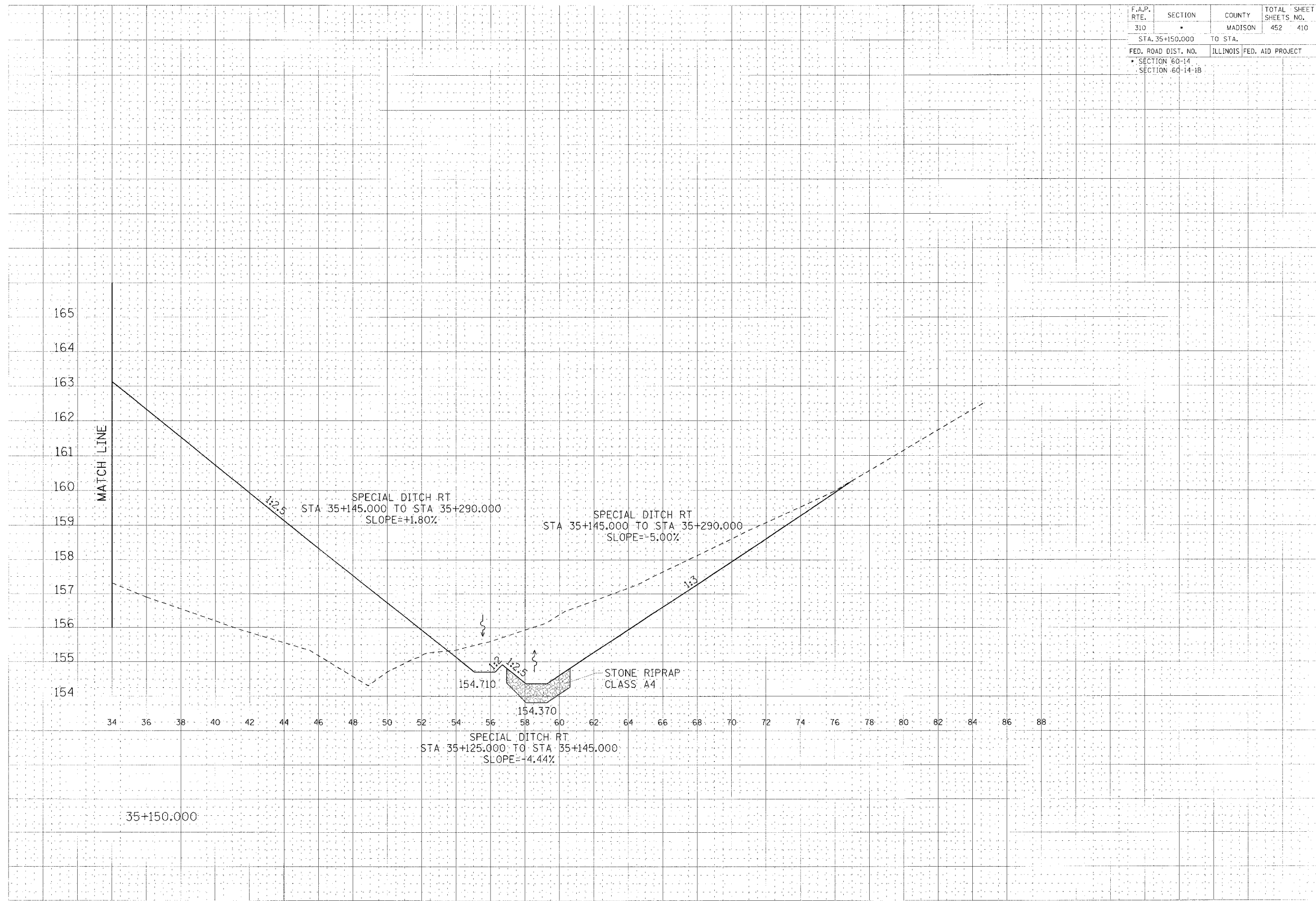
CROSS SECTION, FAP ROUTE 310, STA 35+150.000



F.A.P. RTE.	SECTION	COUNTY	TOTAL SHEETS	SHEET NO.
310		MADISON	452	410
STA. 35+150.000		TO STA.		
FED. ROAD DIST. NO.		ILLINOIS FED. AID PROJECT		
SECTION 60-14		SECTION 60-14-1B		

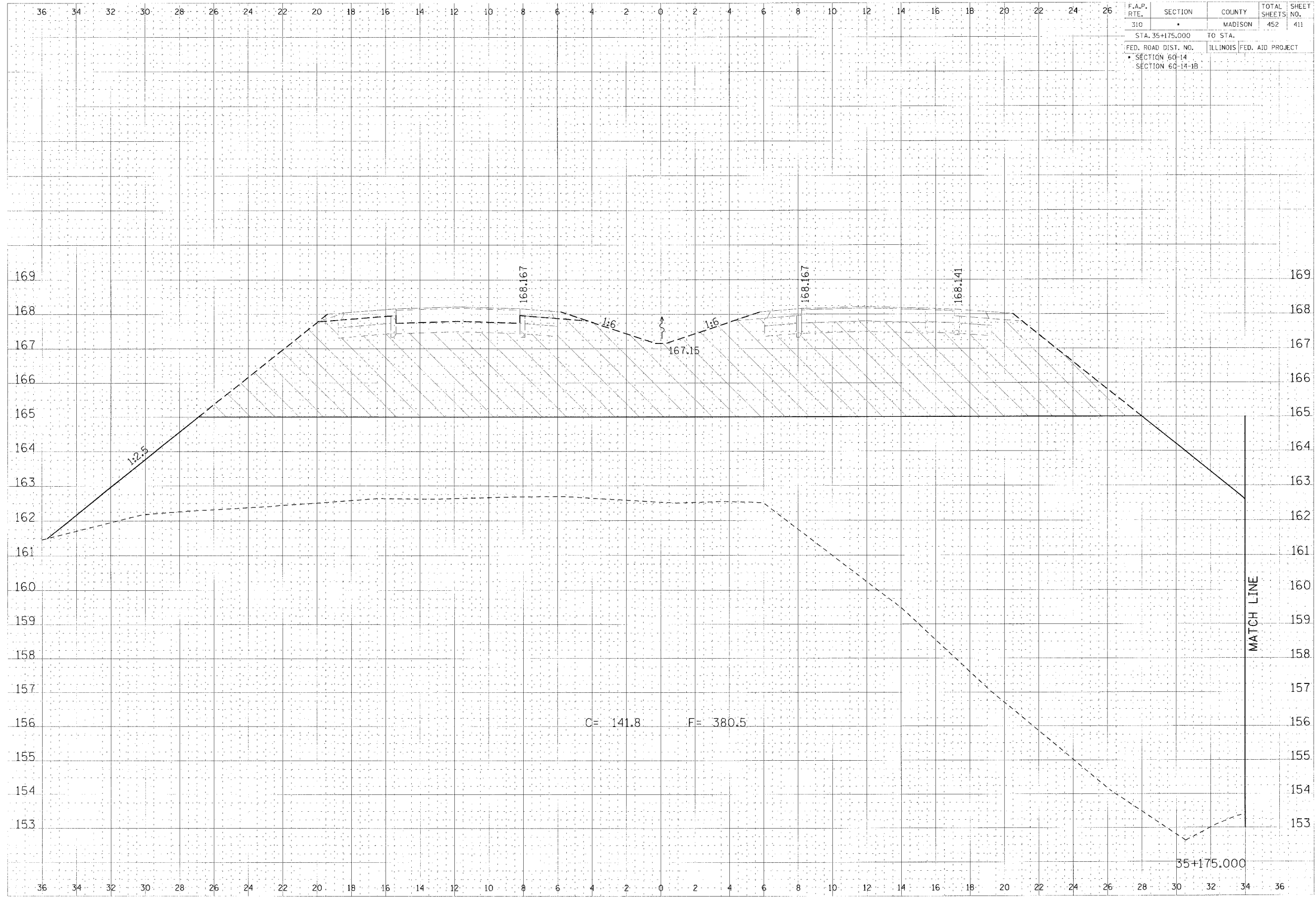
NO.	DATE
1	
2	
3	
4	
5	
6	

NO.	DATE
1	
2	
3	
4	
5	
6	



CROSS SECTION, FAP ROUTE 310, STA 35+150.000





F.A.P. RTE.	SECTION	COUNTY	TOTAL SHEETS	SHEET NO.
310		MADISON	452	411
STA. 35+175.000		TO STA.		
FED. ROAD DIST. NO.		ILLINOIS	FED. AID PROJECT	
SECTION 60-14		SECTION 60-14-1B		

FINAL DATE  
 SURVEYED  
 TITLE BOOK  
 DATE  
 DRAWN BY  
 CHECKED BY

DATE  
 SURVEYED  
 TITLE BOOK  
 DATE  
 DRAWN BY  
 CHECKED BY

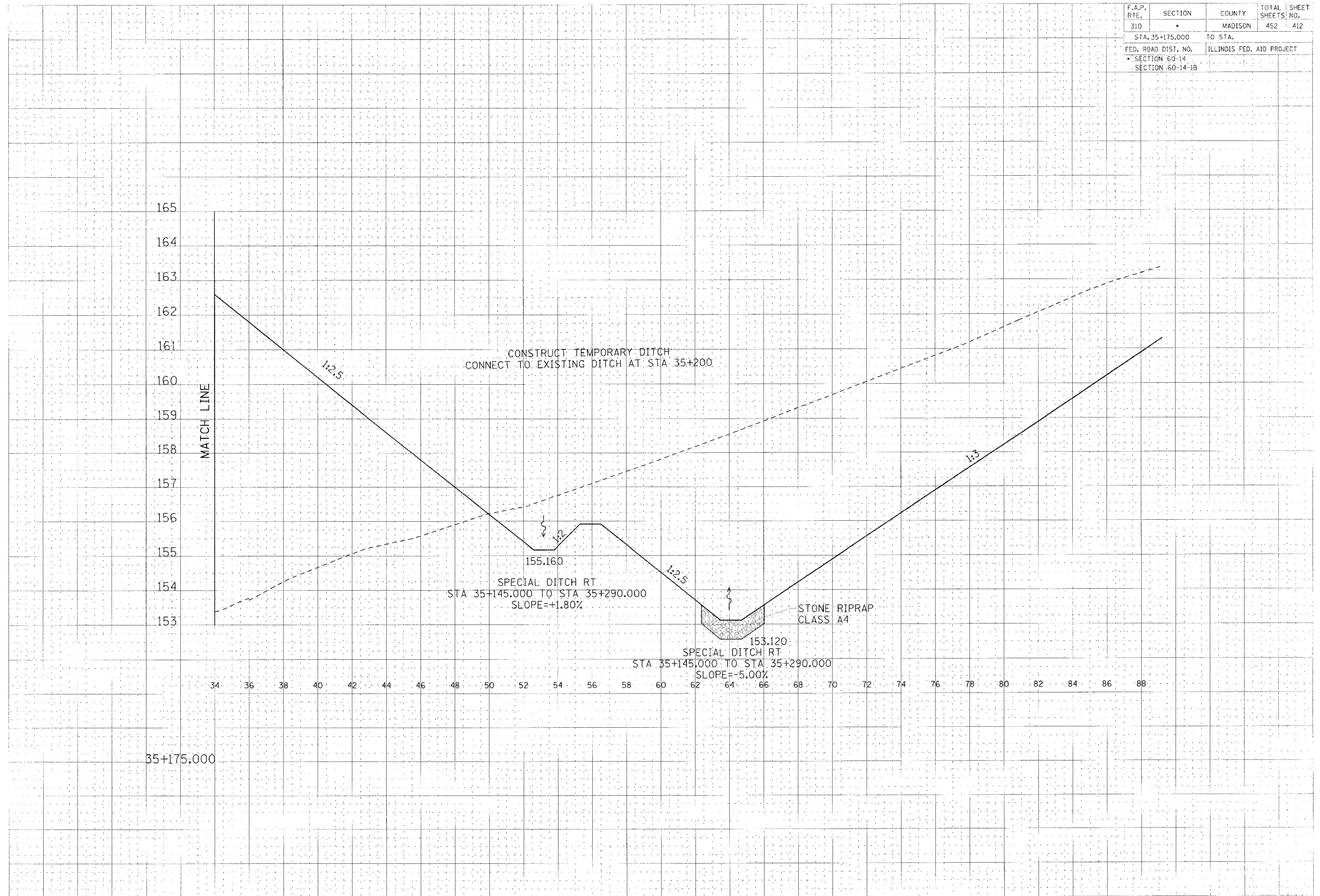
C= 141.8 F= 380.5

CROSS SECTION, FAP ROUTE 310, STA 35+175.000

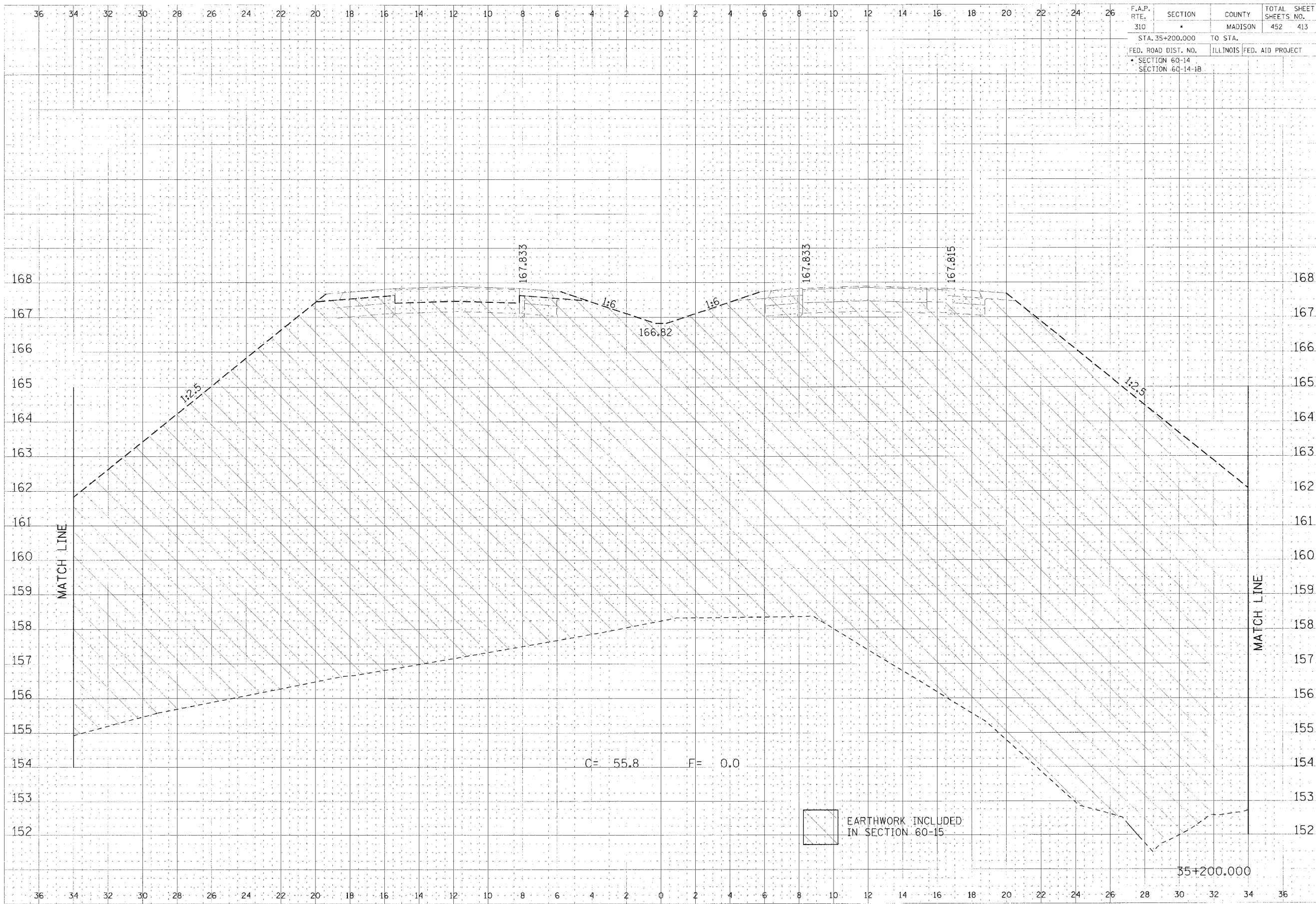
F.A.P. RTE.	SECTION	COUNTY	TOTAL SHEETS	SHEET NO.
310	*	MADISON	452	412
STA. 35+175.000		TO STA.		
FED. ROAD DIST. NO.		ILLINOIS FED. AID PROJECT		
SECTION 60-14		SECTION 60-14-1B		

DATE	
DESIGNED BY	
CHECKED BY	
DATE	
NOTED BY	
DATE	

DATE	
DESIGNED BY	
CHECKED BY	
DATE	
NOTED BY	
DATE	



CROSS SECTION, FAP ROUTE 310, STA 35+175.000



F.A.P. RTE. 310	SECTION *	COUNTY MADISON	TOTAL SHEETS NO. 452 413
STA. 35+200.000		TO STA.	
FED. ROAD DIST. NO.		ILLINOIS	FED. AID PROJECT
* SECTION 60-14			
SECTION 60-14-1B			

FINAL  
 ASSET  
 DATE  
 10/26/2008  
 PROJECT  
 I-55/US-52  
 SHEET  
 60-15

CROSSING  
 CLASS  
 DATE  
 10/26/2008  
 PROJECT  
 I-55/US-52  
 SHEET  
 60-15

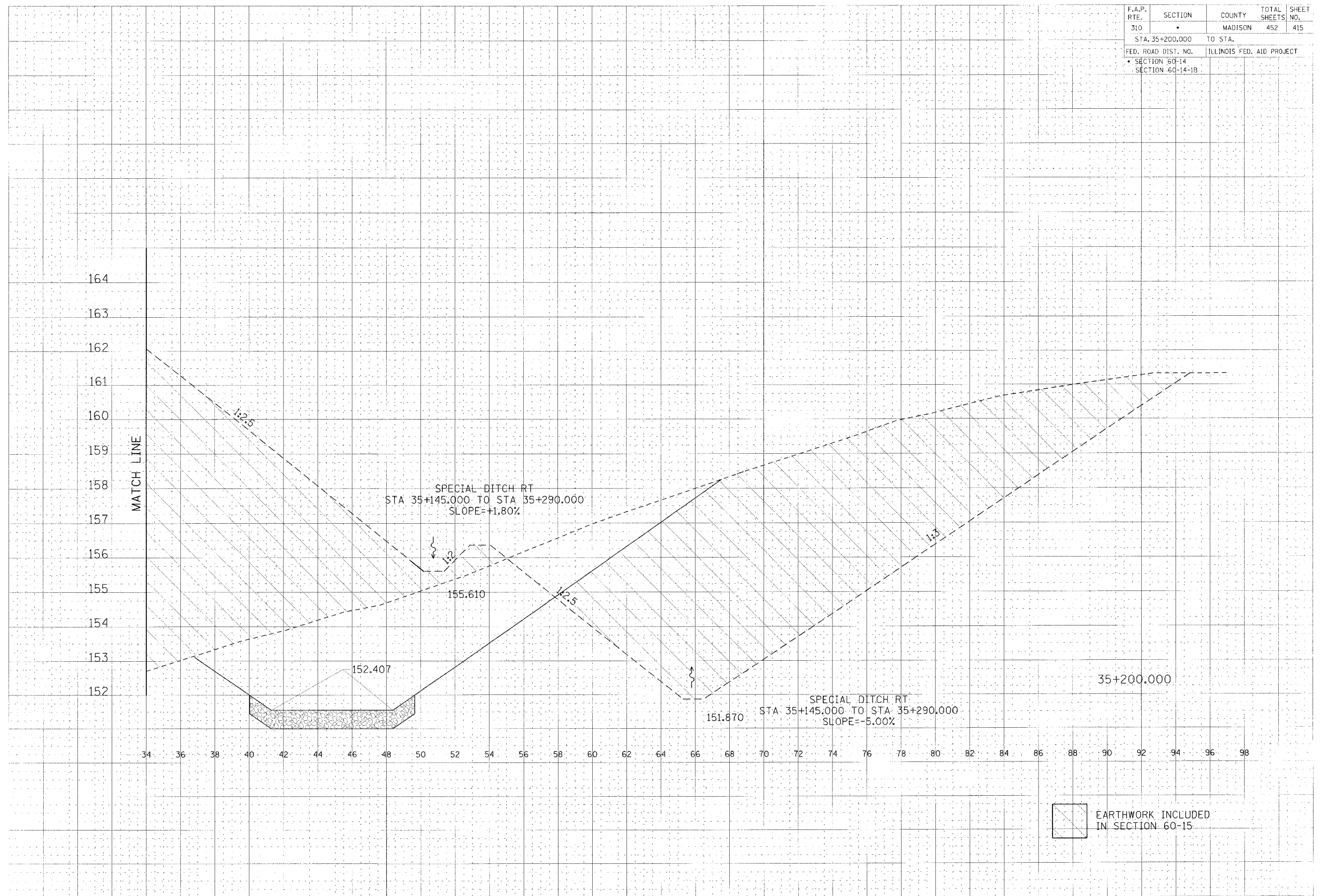
CROSS SECTION, FAP ROUTE 310, STA 35+200.000



F.A.P. RTE.	SECTION	COUNTY	TOTAL SHEETS	SHEET NO.
310	*	MADISON	452	415
STA. 35+200.000		TO STA.		
FED. ROAD DIST. NO.		ILLINOIS FED. AID PROJECT		
* SECTION 60-14				
SECTION 60-14-1B				


DATE	BY
APPROVED	DESIGNED
CHECKED	DRAWN
IN CHARGE	PROJECT
DATE	PROJECT
DATE	PROJECT
DATE	PROJECT

DATE	BY
APPROVED	DESIGNED
CHECKED	DRAWN
IN CHARGE	PROJECT
DATE	PROJECT
DATE	PROJECT
DATE	PROJECT



CROSS SECTION, FAP ROUTE 310, STA 35+200.000





F.A.P. RTE.	SECTION	COUNTY	TOTAL SHEETS	SHEET NO.
310		MADISON	452	416
STA. 35+225.000		TO STA.		
FED. ROAD DIST. NO.		ILLINOIS	FED. AID PROJECT	
SECTION 60-14				
SECTION 60-14-1B				

DATE: \_\_\_\_\_  
 DRAWN BY: \_\_\_\_\_  
 CHECKED BY: \_\_\_\_\_  
 SCALE: \_\_\_\_\_  
 PROJECT NO.: \_\_\_\_\_

DATE: \_\_\_\_\_  
 DRAWN BY: \_\_\_\_\_  
 CHECKED BY: \_\_\_\_\_  
 SCALE: \_\_\_\_\_  
 PROJECT NO.: \_\_\_\_\_

[Hatched Box] EARTHWORK INCLUDED  
 IN SECTION 60-15

35+225.000

CROSS SECTION, FAP ROUTE 310, STA 35+225.000

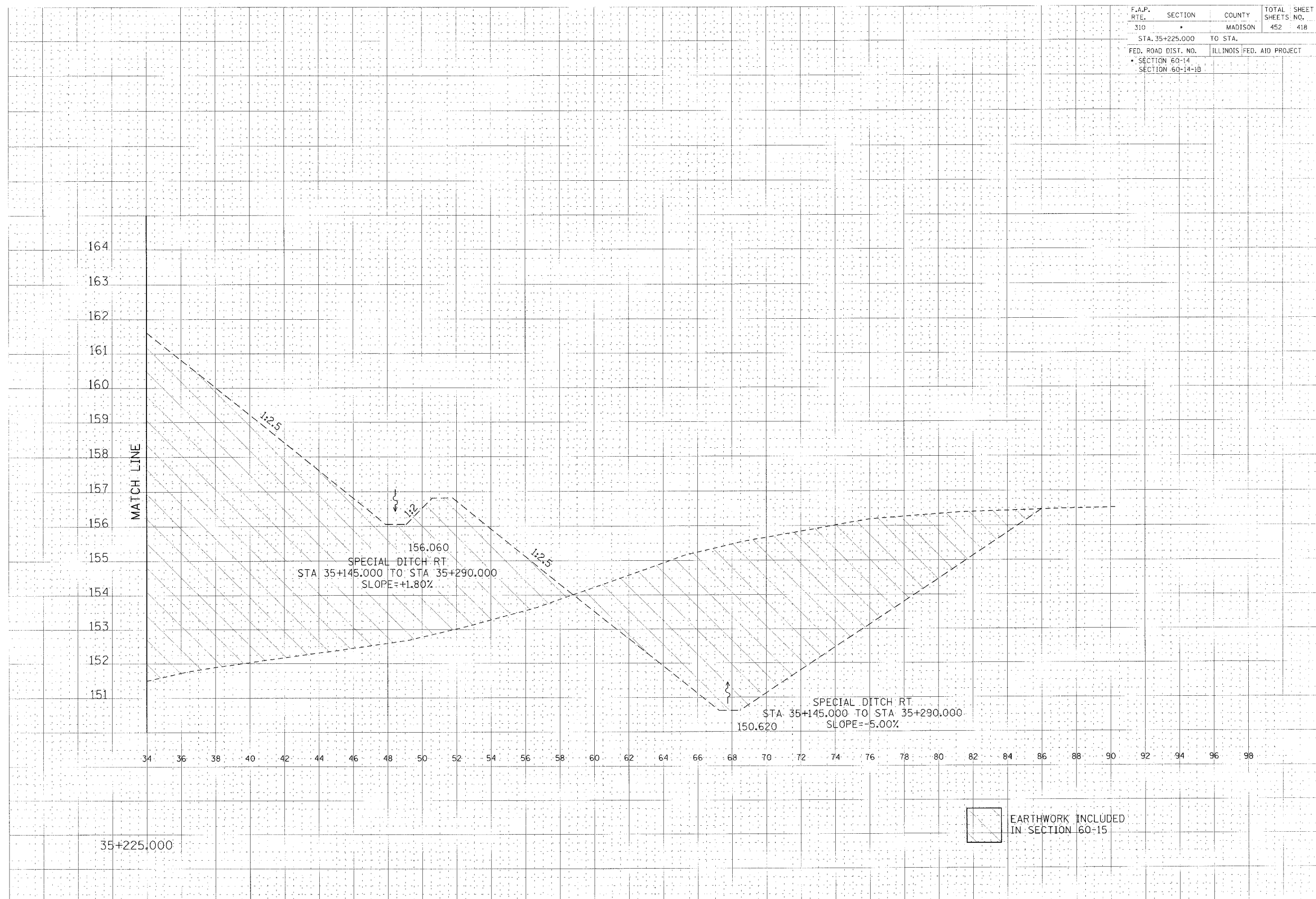




F.A.P. RTE.	SECTION	COUNTY	TOTAL SHEETS NO.
310		MADISON	452 418
STA. 35+225.000		TO STA.	
FED. ROAD DIST. NO.	ILLINOIS FED. AID PROJECT		
SECTION 60-14			
SECTION 60-14-1B			

DATE	DATE
BY	BY
SCALE	SCALE
PROJECT NO.	PROJECT NO.
DESIGNER	DESIGNER
CHECKER	CHECKER
APPROVER	APPROVER

DATE	DATE
BY	BY
SCALE	SCALE
PROJECT NO.	PROJECT NO.
DESIGNER	DESIGNER
CHECKER	CHECKER
APPROVER	APPROVER



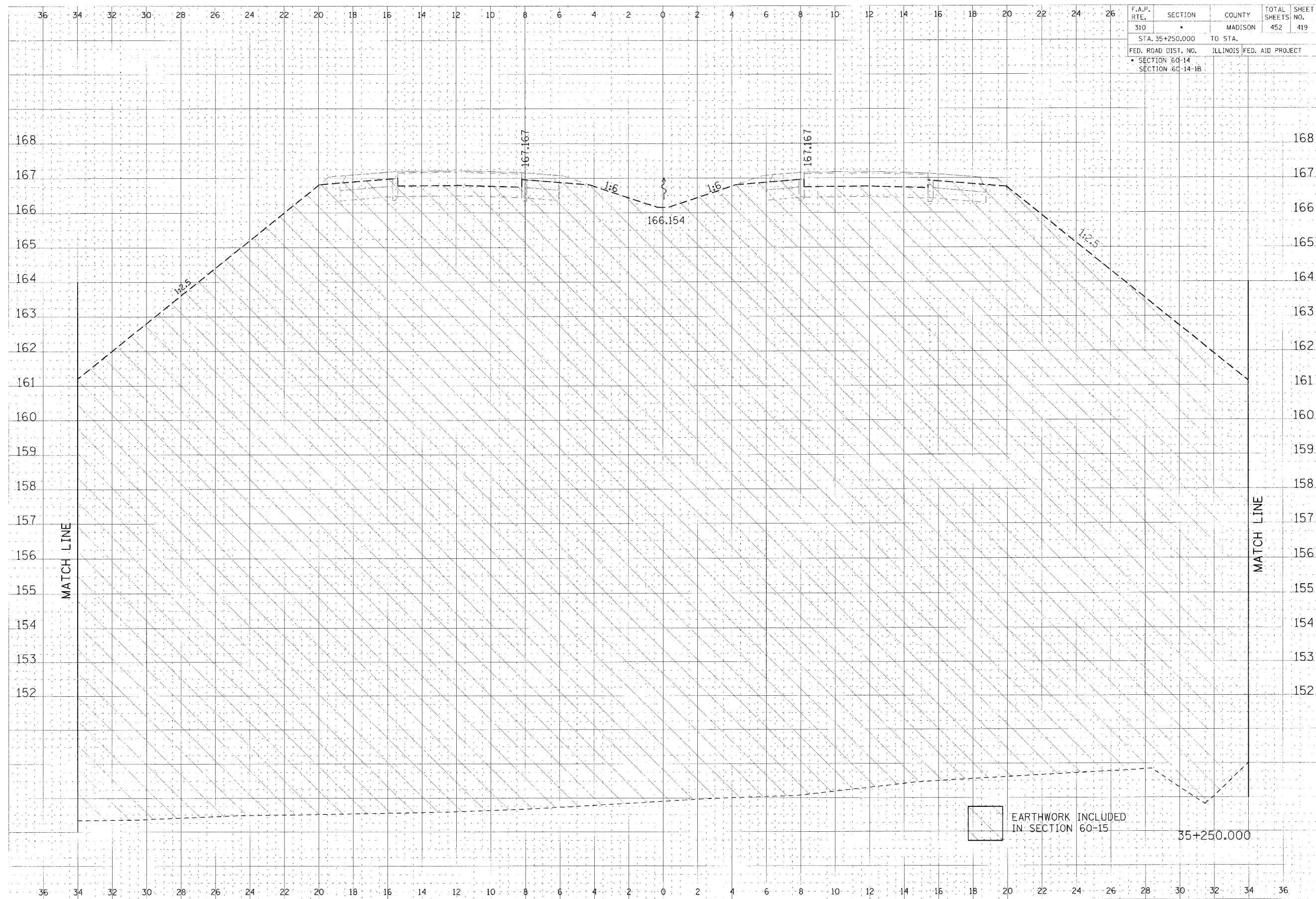
 EARTHWORK INCLUDED IN SECTION 60-15

CROSS SECTION, FAP ROUTE 310, STA 35+225.000

F.A.P. RTE.	SECTION	COUNTY	TOTAL SHEETS	SHEET NO.
310	*	MADISON	452	419
STA. 35+250.000		TO STA.		
FED. ROAD DIST. NO.		ILLINOIS FED. AID PROJECT		
SECTION 60-14		SECTION 60-14-1B		

CIVIL ENGINEER  
 J.B.F.  
 DATE 03/01/00  
 1:10

CIVIL ENGINEER  
 J.B.F.  
 DATE 03/01/00  
 1:10



EARTHWORK INCLUDED  
 IN SECTION 60-15

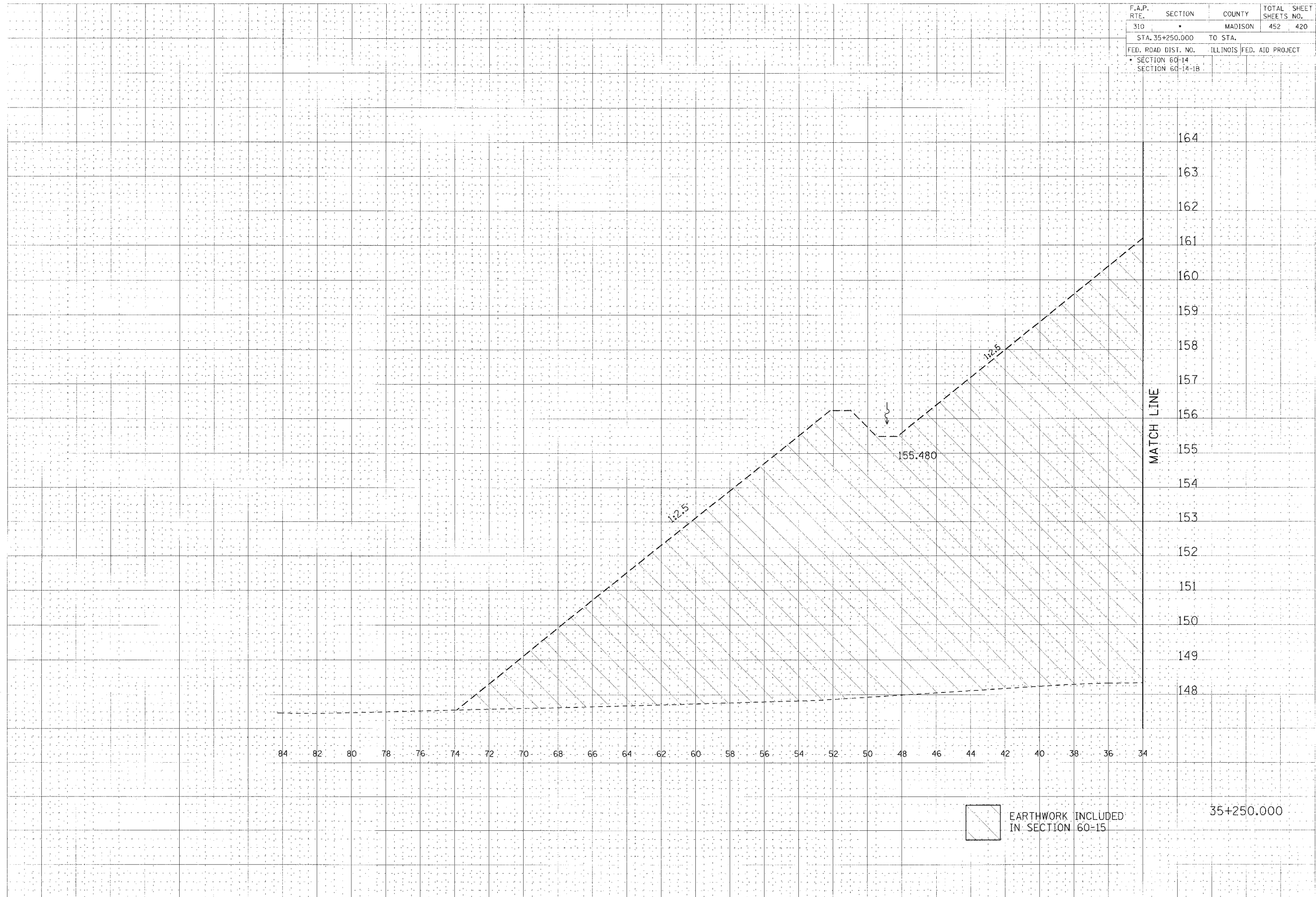
35+250.000

CROSS SECTION, FAP ROUTE 310, STA 35+250.000

F.A.P. RTE.	SECTION	COUNTY	TOTAL SHEET SHEETS NO.	
310		MADISON	452	420
STA. 35+250.000		TO STA.		
FED. ROAD DIST. NO.		ILLINOIS FED. AID PROJECT		
SECTION 60-14				
SECTION 60-14-1B				

DATE	
BY	
PROJECT NO.	
DATE	
BY	
PROJECT NO.	
DATE	
BY	
PROJECT NO.	

DATE	
BY	
PROJECT NO.	
DATE	
BY	
PROJECT NO.	
DATE	
BY	
PROJECT NO.	



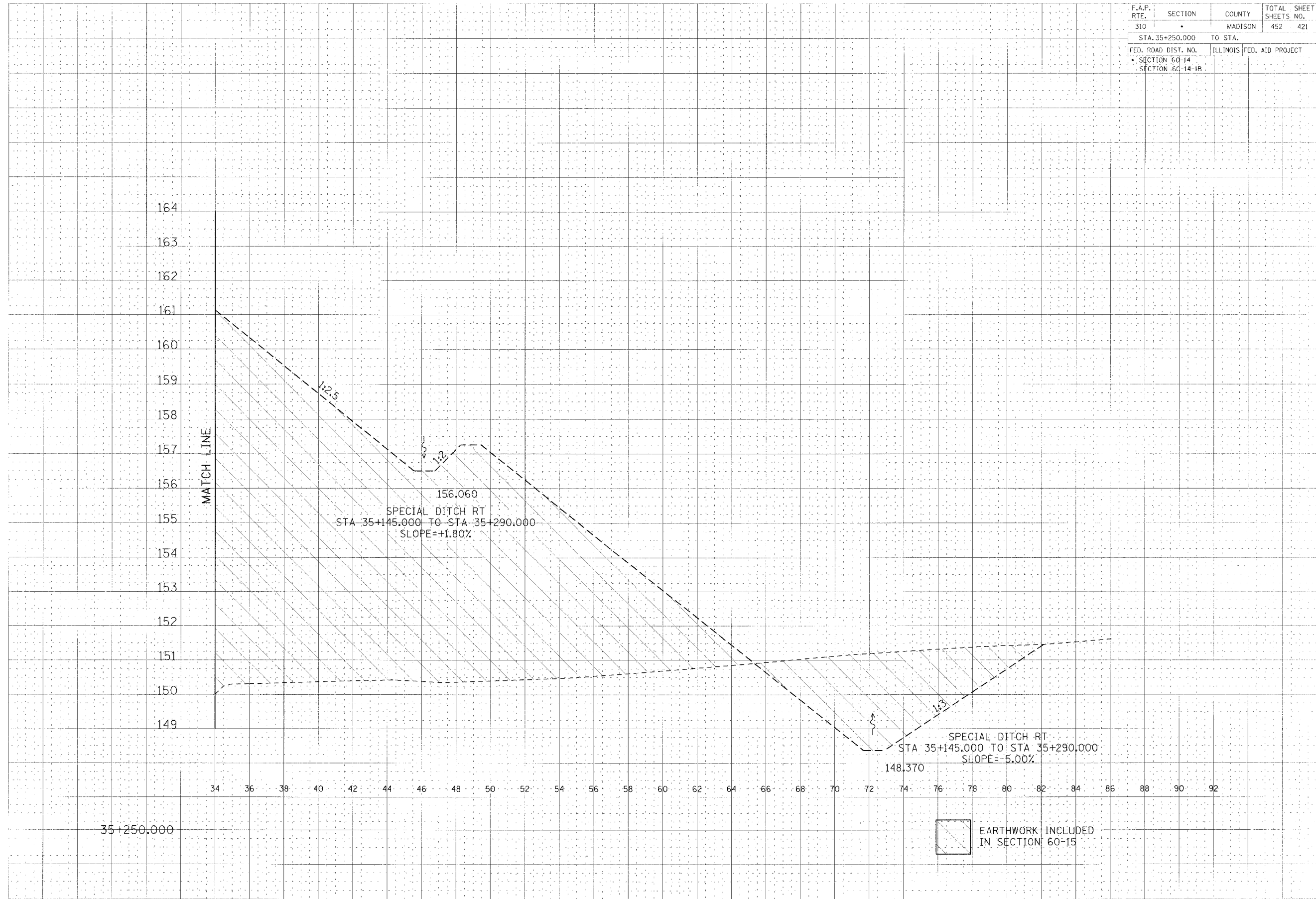
CROSS SECTION, FAP ROUTE 310, STA 35+250.000

DATE PLOTTED: 02/15/88

F.A.P. RTE.	SECTION	COUNTY	TOTAL SHEETS	SHEET NO.
310		MADISON	452	421
STA. 35+250.000		TO STA.		
FED. ROAD DIST. NO.		ILLINOIS FED. AID PROJECT		
SECTION 60-14		SECTION 60-14-1B		

DATE	BY	CHKD
REVISION	DATE	BY

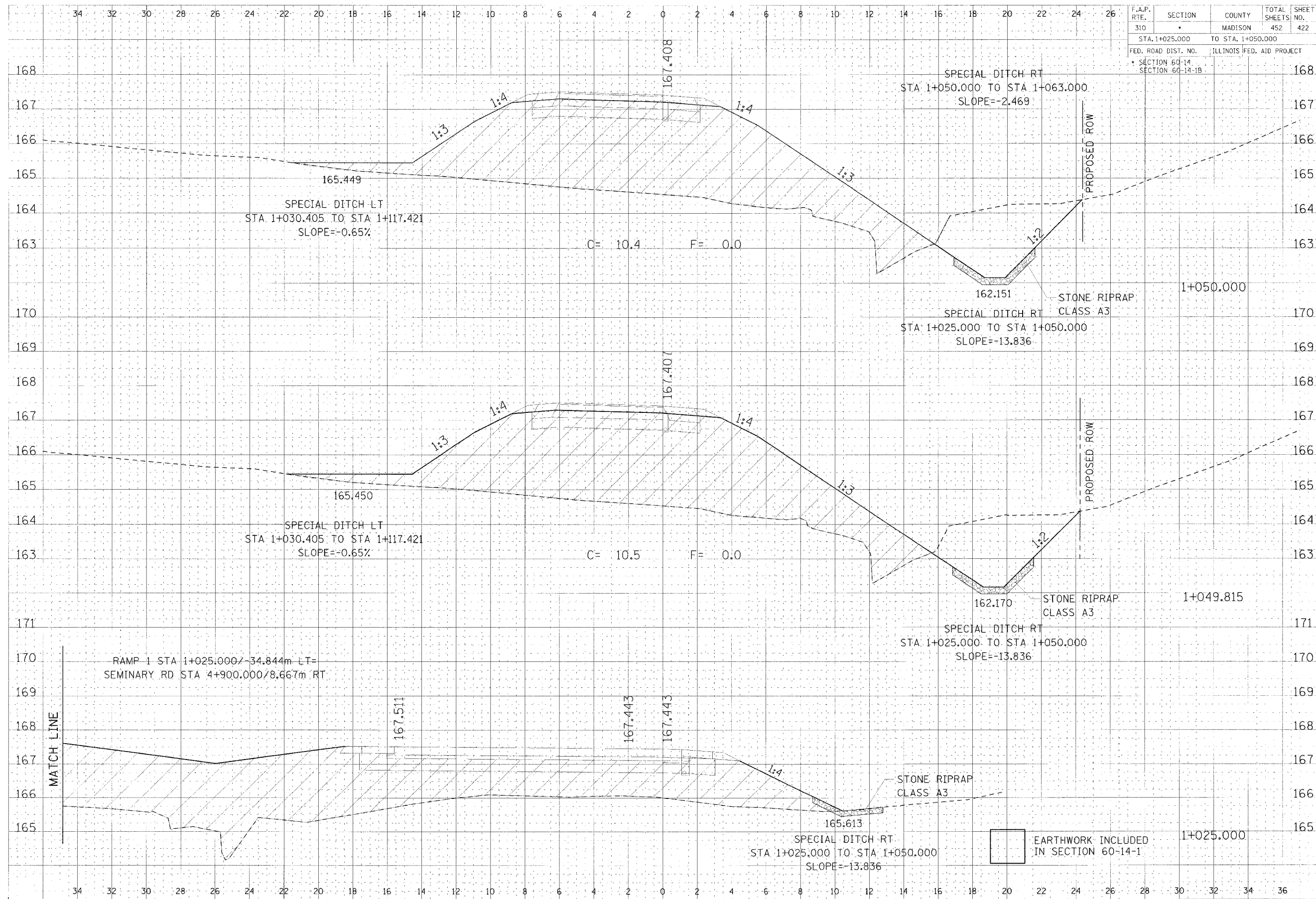
DATE	BY	CHKD
REVISION	DATE	BY



CROSS SECTION, FAP ROUTE 310, STA 35+250.000



F.A.P. RTE.	SECTION	COUNTY	TOTAL SHEETS	SHEET NO.
310		MADISON	452	422
STA. 1+025.000 TO STA. 1+050.000				
FED. ROAD DIST. NO.		ILLINOIS FED. AID PROJECT		
SECTION 60-14		SECTION 60-14-1B		

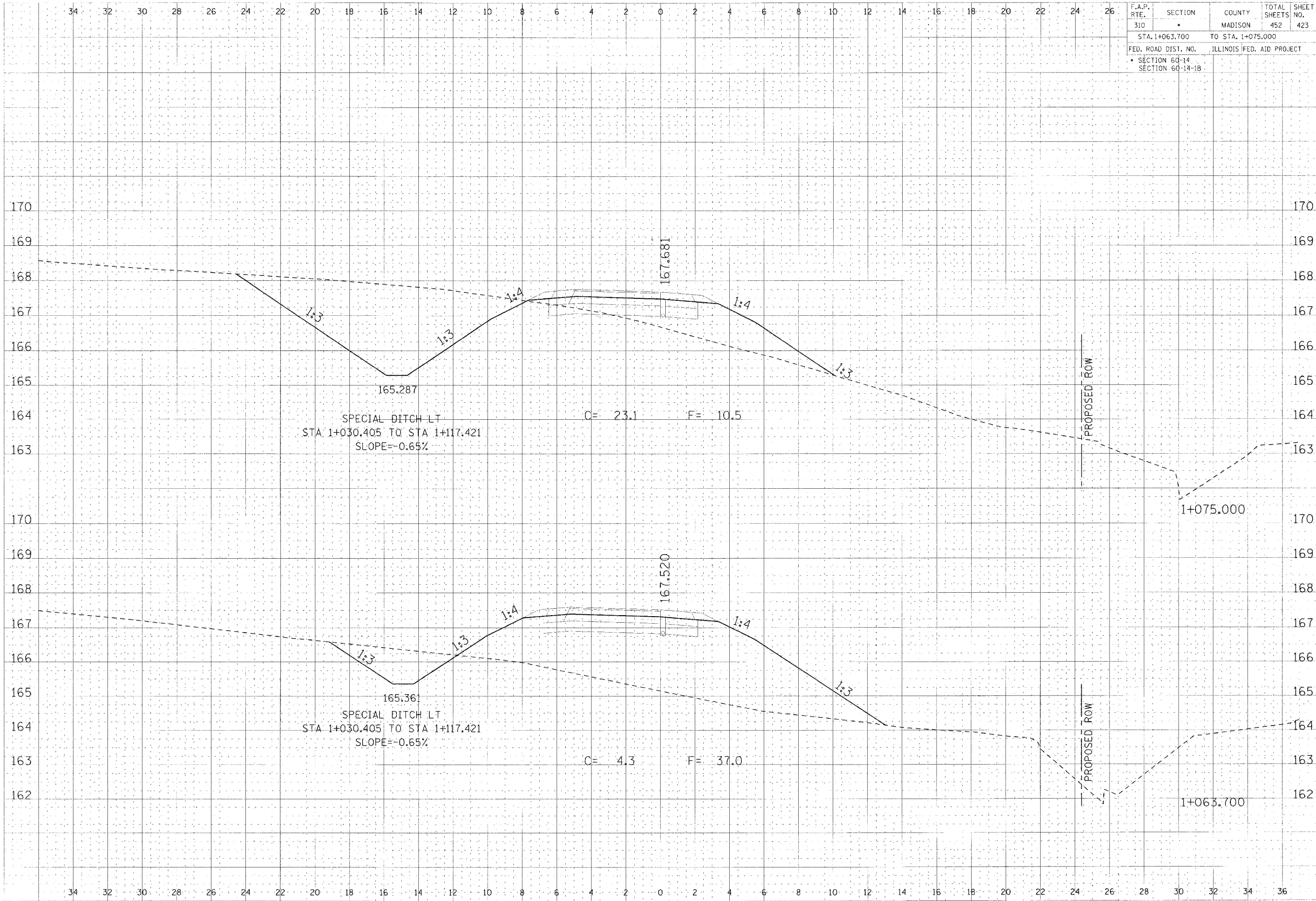


DRAWN BY: J. J. JAMES  
 CHECKED BY: J. J. JAMES  
 DATE: 10/18/07

DRAWN BY: J. J. JAMES  
 CHECKED BY: J. J. JAMES  
 DATE: 10/18/07

RAMP 1 CROSS SECTION, STA 1+025.000 TO STA 1+050.000





F.A.P. RTE.	SECTION	COUNTY	TOTAL SHEETS	SHEET NO.
310		MADISON	452	423
STA. 1+063.700		TO STA. 1+075.000		
FED. ROAD DIST. NO.		ILLINOIS FED. AID PROJECT		
SECTION 60-14		SECTION 60-14-1B		

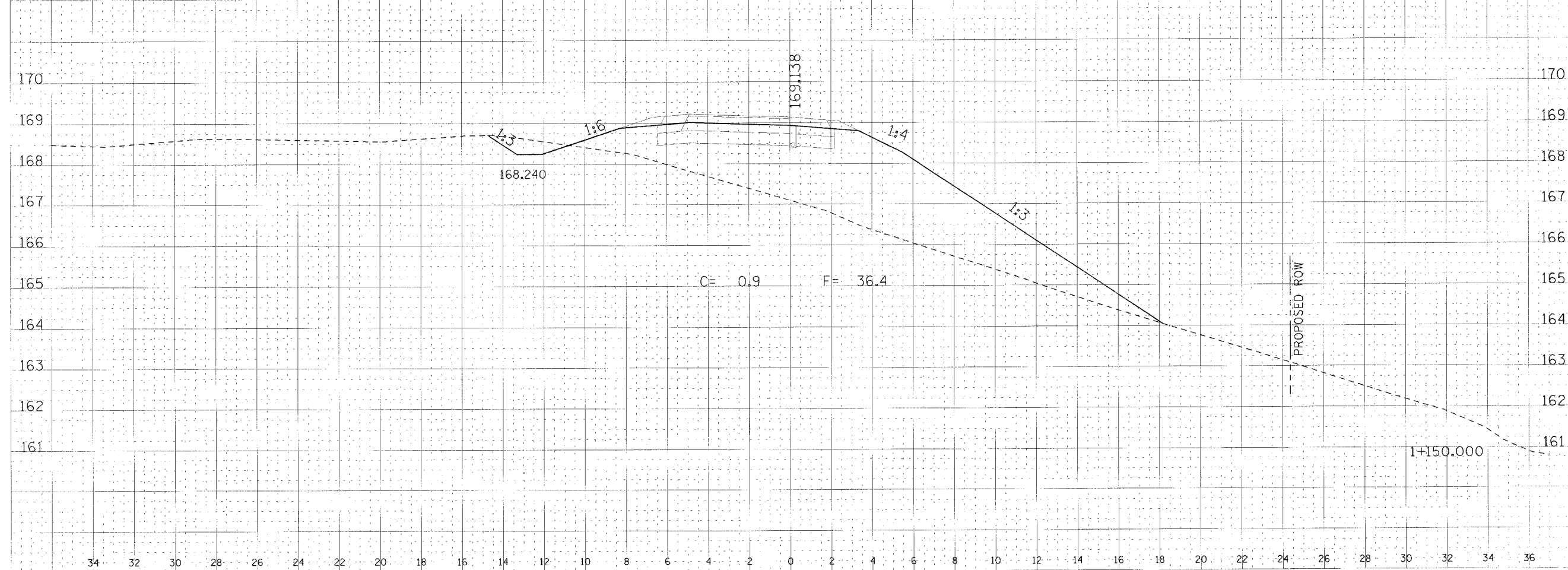
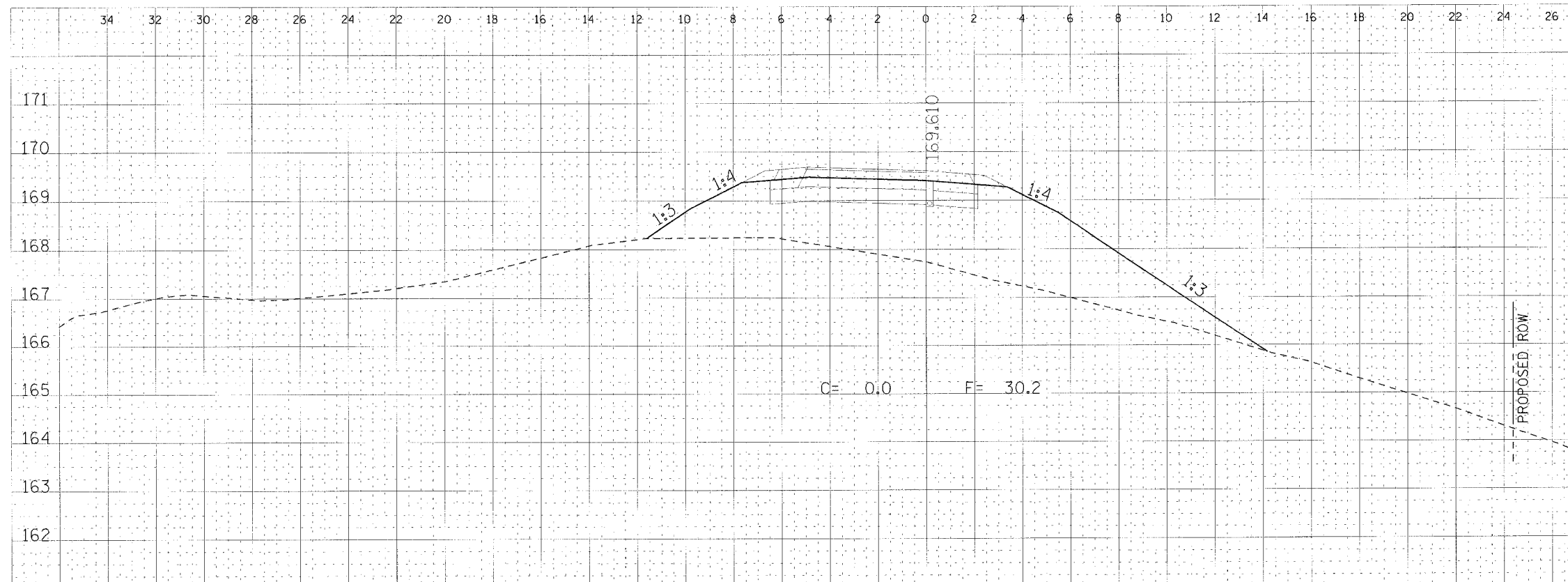
DATE	
BY	
CHECKED	
APPROVED	
SCALE	
PROJECT	
SHEET	

DATE	
BY	
CHECKED	
APPROVED	
SCALE	
PROJECT	
SHEET	

RAMP 1 CROSS SECTION, STA 1+063.700 TO STA 1+075.000



F.A.P. RTE.	SECTION	COUNTY	TOTAL SHEETS	SHEET NO.
310		MADISON	452	425
STA. 1+150.000		TO STA. 1+175.000		
FED. ROAD DIST. NO.		ILLINOIS FED. AID PROJECT		
SECTION 60-14		SECTION 60-14-1B		
				171



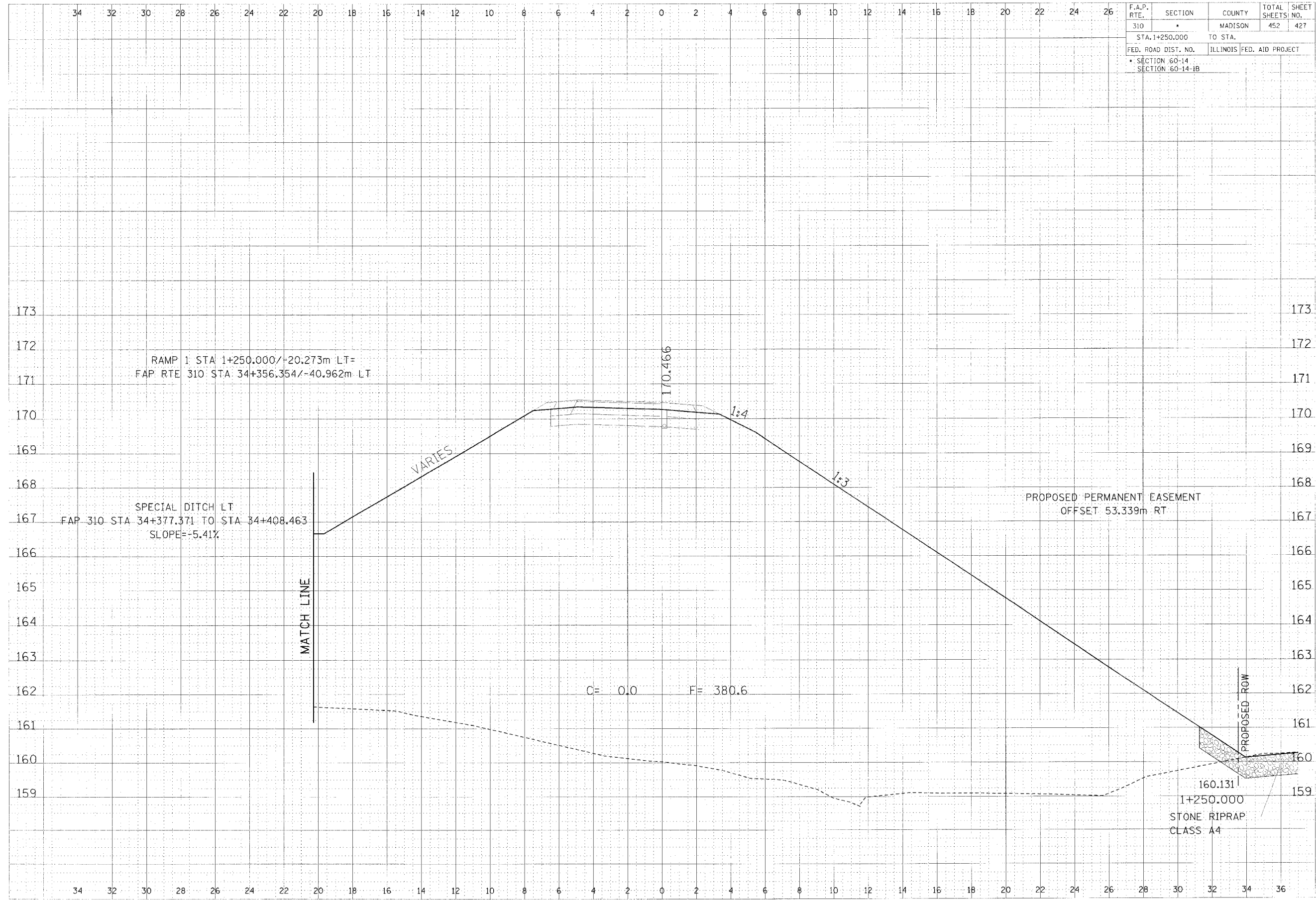
RAMP 1 CROSS SECTION, STA 1+150.000 TO STA 1+175.000

FINISH  
 SURFACE  
 EXISTING  
 GROUND  
 PROPOSED  
 ROAD  
 PROFILE  
 PROPOSED  
 RIGHT-OF-WAY  
 LINE

FINISH  
 SURFACE  
 EXISTING  
 GROUND  
 PROPOSED  
 ROAD  
 PROFILE  
 PROPOSED  
 RIGHT-OF-WAY  
 LINE



F.A.P. RTE.	SECTION	COUNTY	TOTAL SHEETS	SHEET NO.
310	*	MADISON	452	427
STA. 1+250.000		TO STA.		
FED. ROAD DIST. NO.		ILLINOIS	FED. AID PROJECT	
* SECTION 60-14		SECTION 60-14-1B		

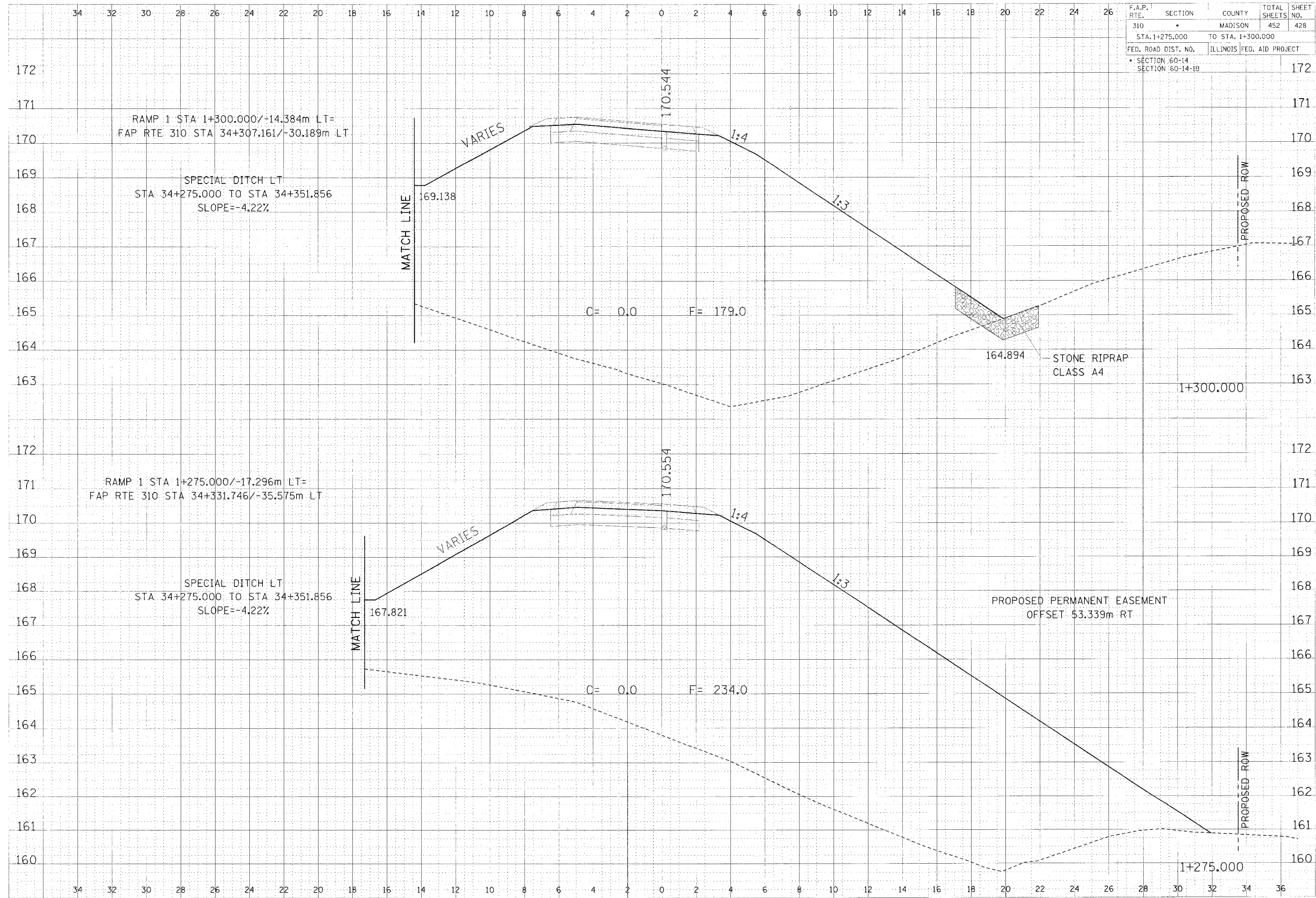


DATE	DESCRIPTION

DATE	DESCRIPTION

RAMP 1 CROSS SECTION, STA 1+250.000

F.A.P. RTE.	SECTION	COUNTY	TOTAL SHEETS	SHEET NO.
310		MADISON	452	428
STA. 1+275.000 TO STA. 1+300.000				
FED. ROAD DIST. NO.		ILLINOIS	FED. AID PROJECT	
SECTION 60-14				
SECTION 60-14-B				



RAMP 1 CROSS SECTION, STA 1+275.000 TO STA 1+300.000

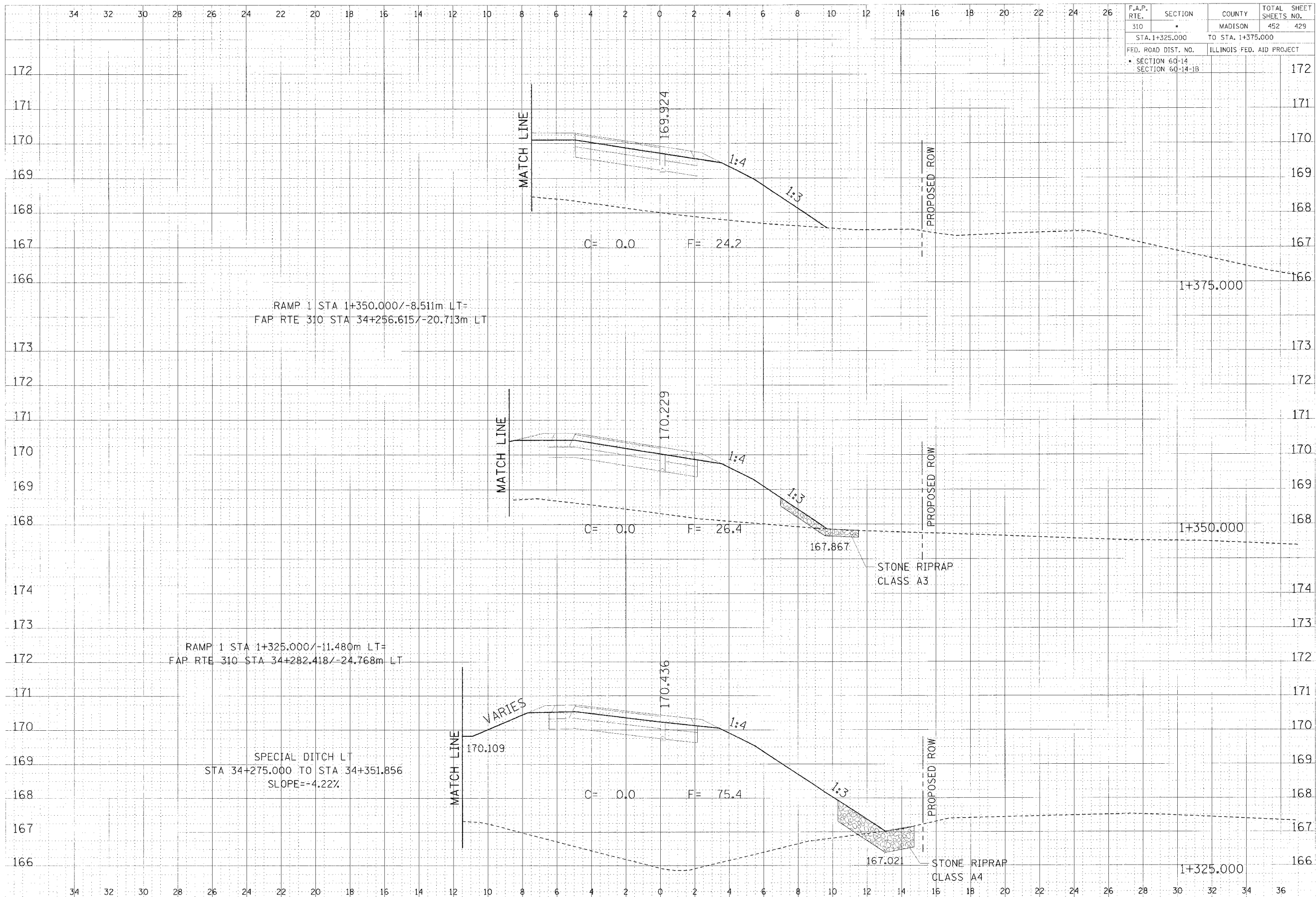
PLAN  
 PROFILE  
 SECTION  
 AREA  
 VOLUME  
 PERCENTAGE  
 TOTAL  
 PERCENTAGE

PLAN  
 PROFILE  
 SECTION  
 AREA  
 VOLUME  
 PERCENTAGE  
 TOTAL  
 PERCENTAGE

1:500 (AS SHOWN) WITH 1:2000 (AS NOTED) 10/18/06 10:18:06 AM



F.A.P. RTE.	SECTION	COUNTY	TOTAL SHEETS
310	*	MADISON	452
STA. 1+325.000		TO STA. 1+375.000	
FED. ROAD DIST. NO.		ILLINOIS FED. AID PROJECT	
* SECTION 60-14			
SECTION 60-14-B			



RAMP 1 STA 1+350.000/-8.511m LT=  
FAP RTE 310 STA 34+256.615/-20.713m LT

RAMP 1 STA 1+325.000/-11.480m LT=  
FAP RTE 310 STA 34+282.418/-24.768m LT

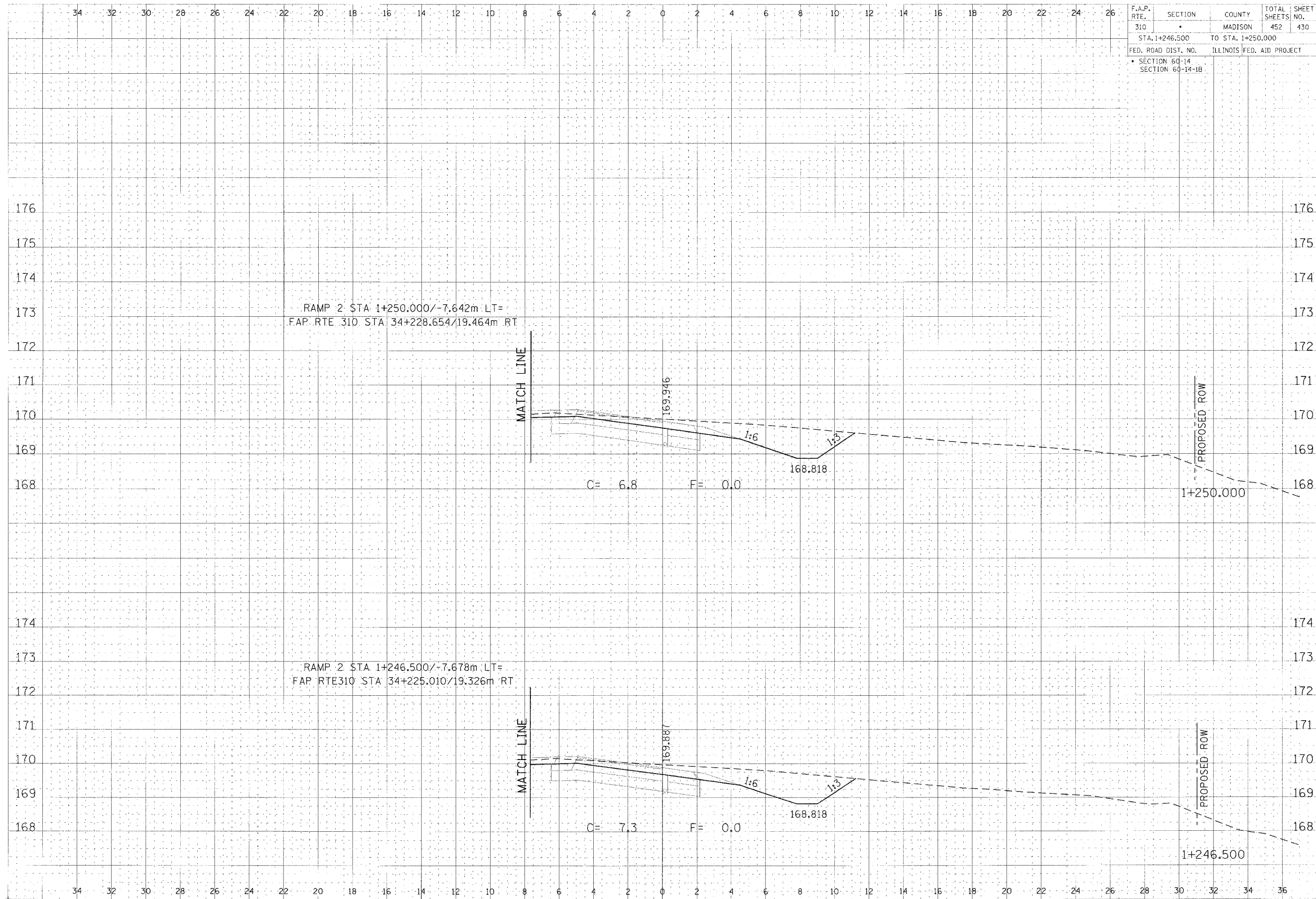
SPECIAL DITCH LT  
STA 34+275.000 TO STA 34+351.856  
SLOPE=-4.22%

RAMP 1 CROSS SECTION, STA 1+325.000 TO STA 1+375.000

FILE NO.	
DATE	
DESIGNER	
CHECKER	
APPROVER	
DATE	

FILE NO.	
DATE	
DESIGNER	
CHECKER	
APPROVER	
DATE	

11/15/2011 10:10:00 AM



F.A.P. RTE.	SECTION	COUNTY	TOTAL SHEETS	SHEET NO.
310		MADISON	452	430
STA. 1+246.500 TO STA. 1+250.000				
FED. ROAD DIST. NO. ILLINOIS FED. AID PROJECT				
SECTION 60-14				
SECTION 60-14-1B				

RAMP 2 STA 1+250.000/-7.642m LT=  
 FAP RTE 310 STA 34+228.654/19.464m RT

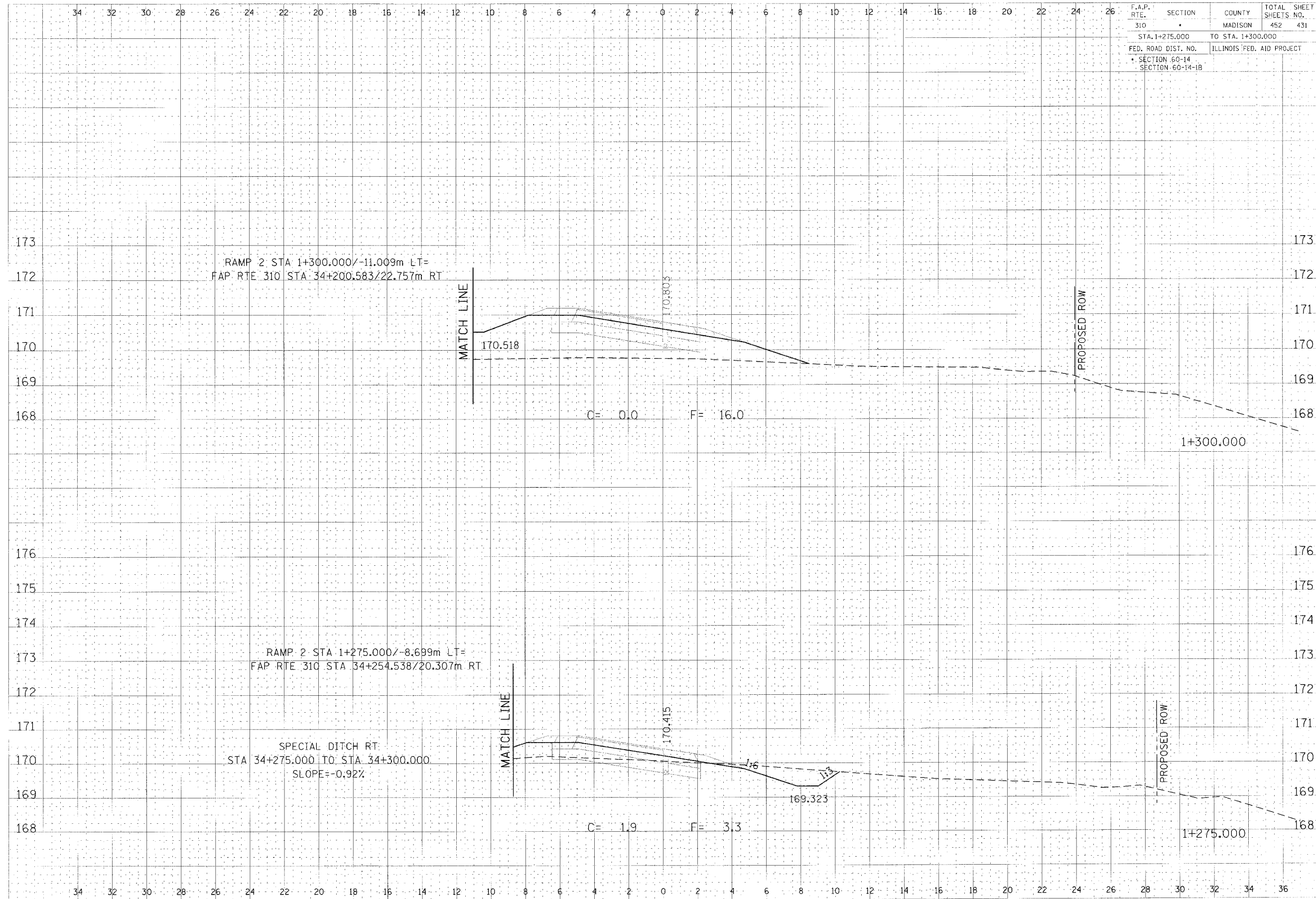
RAMP 2 STA 1+246.500/-7.678m LT=  
 FAP RTE 310 STA 34+225.010/19.326m RT

RAMP 2 CROSS SECTION, STA 1+246.500 TO STA 1+250.000

DATE: \_\_\_\_\_  
 DRAWN BY: \_\_\_\_\_  
 CHECKED BY: \_\_\_\_\_  
 PROJECT NO.: \_\_\_\_\_  
 SHEET NO.: \_\_\_\_\_

DATE: \_\_\_\_\_  
 DRAWN BY: \_\_\_\_\_  
 CHECKED BY: \_\_\_\_\_  
 PROJECT NO.: \_\_\_\_\_  
 SHEET NO.: \_\_\_\_\_

F.A.P. RTE.	SECTION	COUNTY	TOTAL SHEET SHEETS NO.
310	•	MADISON	452 431
STA. 1+275.000 TO STA. 1+300.000			
FED. ROAD DIST. NO.		ILLINOIS FED. AID PROJECT	
• SECTION 60-14			
• SECTION 60-14-1B			

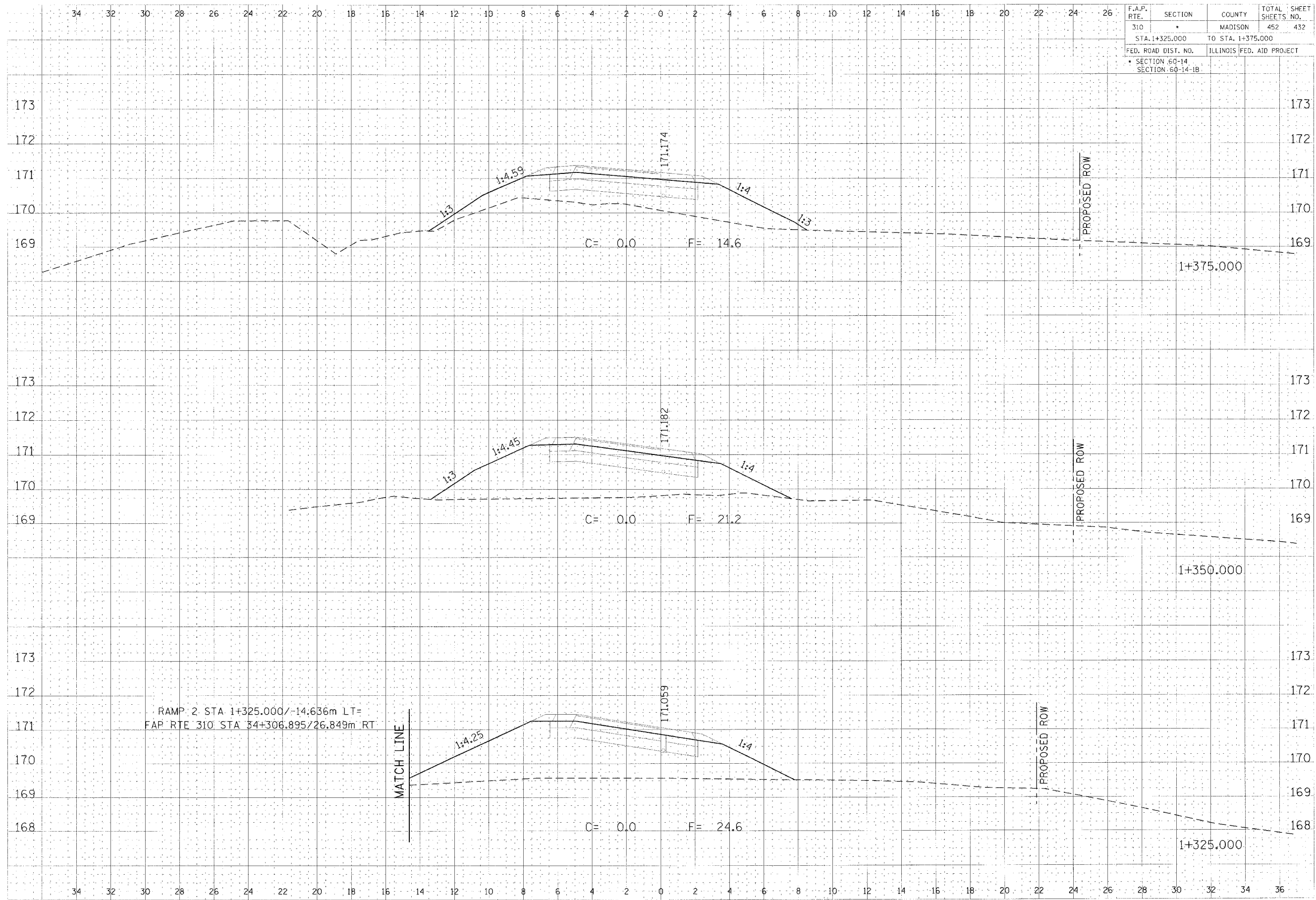


DATE	
BY	
CHECKED	
APPROVED	
SCALE	
PROJECT	
SHEET NO.	
TOTAL SHEETS	
DATE	
BY	
CHECKED	
APPROVED	
SCALE	
PROJECT	
SHEET NO.	
TOTAL SHEETS	

DATE	
BY	
CHECKED	
APPROVED	
SCALE	
PROJECT	
SHEET NO.	
TOTAL SHEETS	
DATE	
BY	
CHECKED	
APPROVED	
SCALE	
PROJECT	
SHEET NO.	
TOTAL SHEETS	

RAMP 2 CROSS SECTION, STA 1+275.000 TO STA 1+300.000

F.A.P. RTE.	SECTION	COUNTY	TOTAL SHEETS NO.
310		MADISON	452 432
STA. 1+325.000		TO STA. 1+375.000	
FED. ROAD DIST. NO.		ILLINOIS FED. AID PROJECT	
SECTION 60-14		SECTION 60-14-1B	



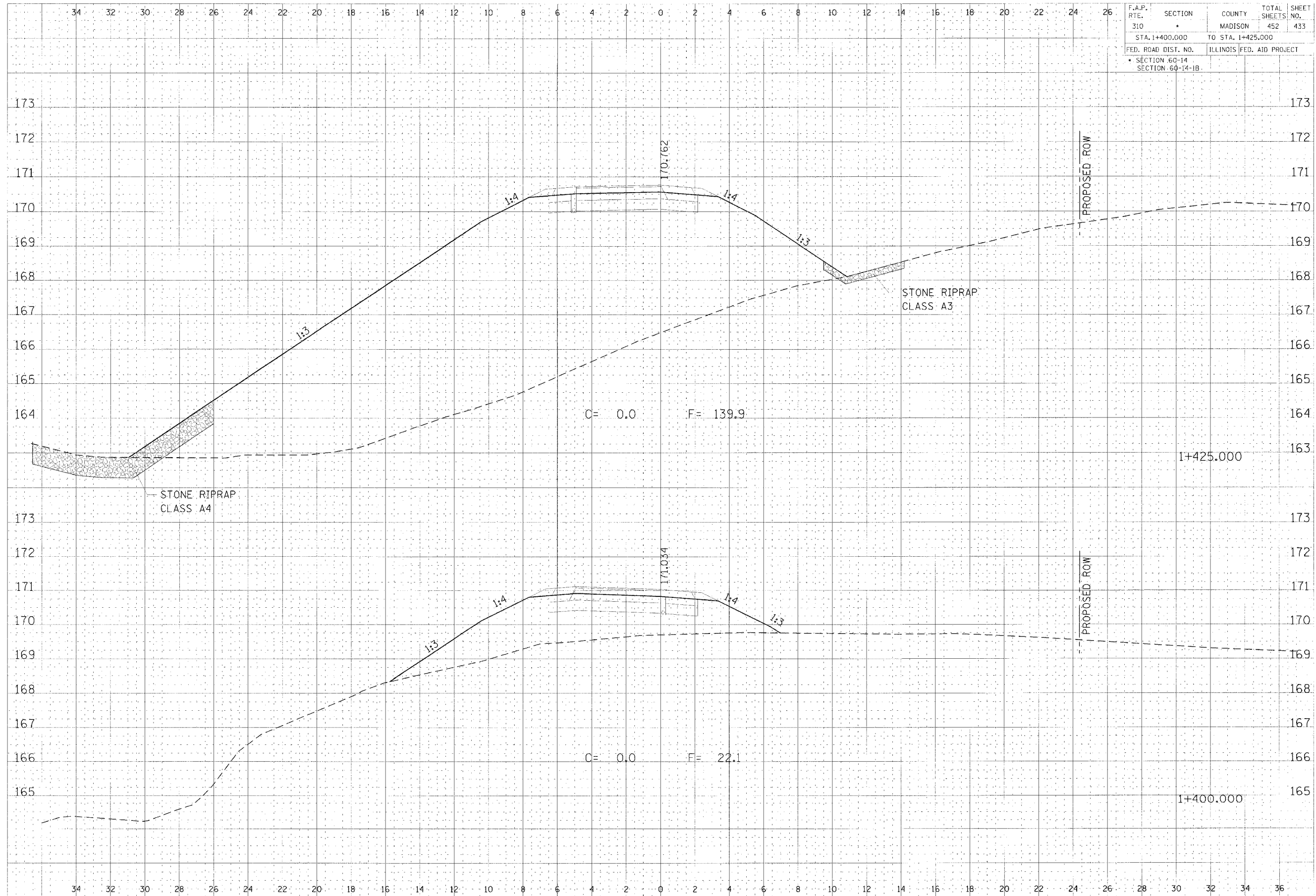
FINAL CHECKED  
DATE 3/20/14  
BY [Signature]

PROPOSED  
DATE 3/20/14  
BY [Signature]

RAMP 2 STA 1+325.000/-14.636m LT=  
FAP RTE 310 STA 34+306.895/26.849m RT

RAMP 2 CROSS SECTION, STA 1+325.000 TO STA 1+375.000

F.A.P. RTE.	SECTION	COUNTY	TOTAL SHEETS	SHEET NO.
310	*	MADISON	452	433
STA. 1+400.000		TO STA. 1+425.000		
FED. ROAD DIST. NO.		ILLINOIS	FED. AID PROJECT	
* SECTION 60-14		SECTION 60-14-1B		

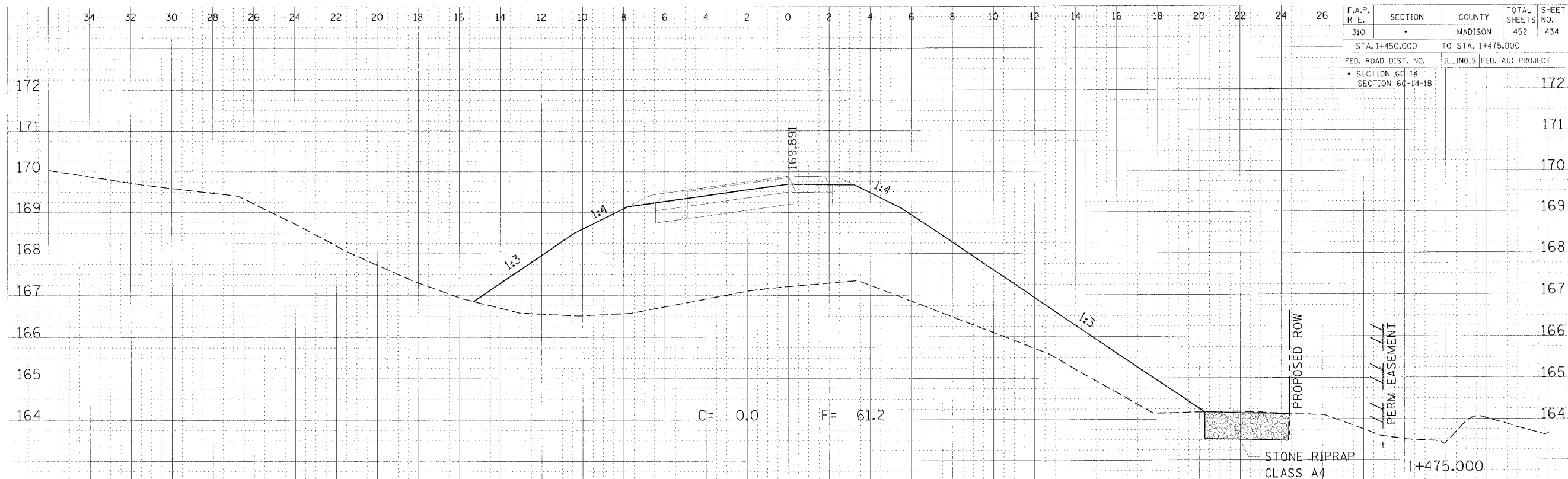


FINAL  
 SURVEY  
 DATE 10/15/09  
 BY J. J. [unreadable]

FINAL  
 SURVEY  
 DATE 10/15/09  
 BY J. J. [unreadable]

RAMP 2 CROSS SECTION, STA 1+400.000 TO STA 1+425.000

F.A.P. RTE.	SECTION	COUNTY	TOTAL SHEETS	SHEET NO.
310	*	MADISON	452	434
STA. 1+450.000		TO STA. 1+475.000		
FED. ROAD DIST. NO.		ILLINOIS	FED. AID PROJECT	
* SECTION 60-14				172
SECTION 60-14-B				

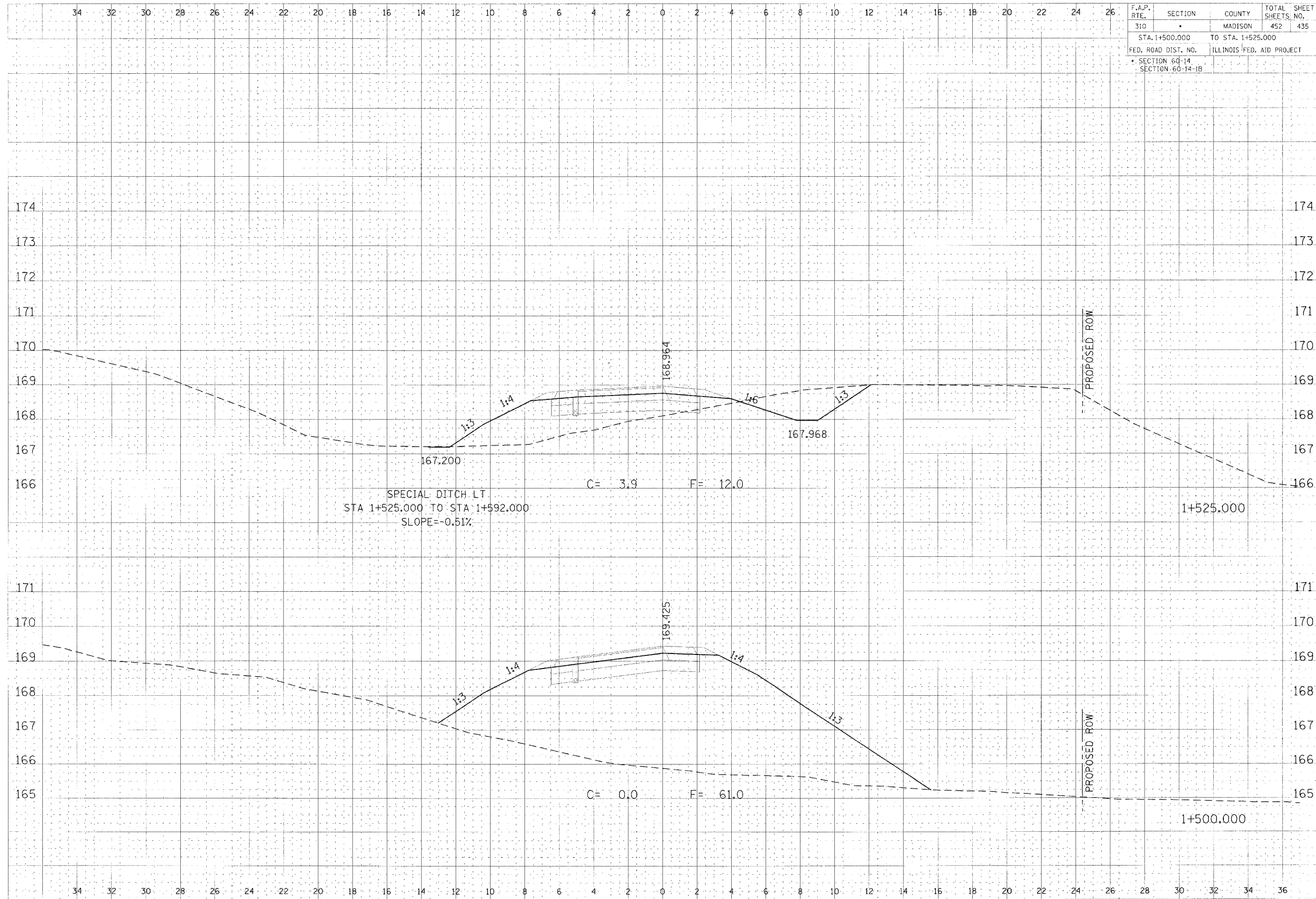


RAMP 2 CROSS SECTION, STA 1+450.000 TO STA 1+475.000

DATE: 11/17/2006  
 TIME: 10:00 AM  
 DRAWN BY: J. B. BROWN  
 CHECKED BY: J. B. BROWN

DATE: 11/17/2006  
 TIME: 10:00 AM  
 DRAWN BY: J. B. BROWN  
 CHECKED BY: J. B. BROWN





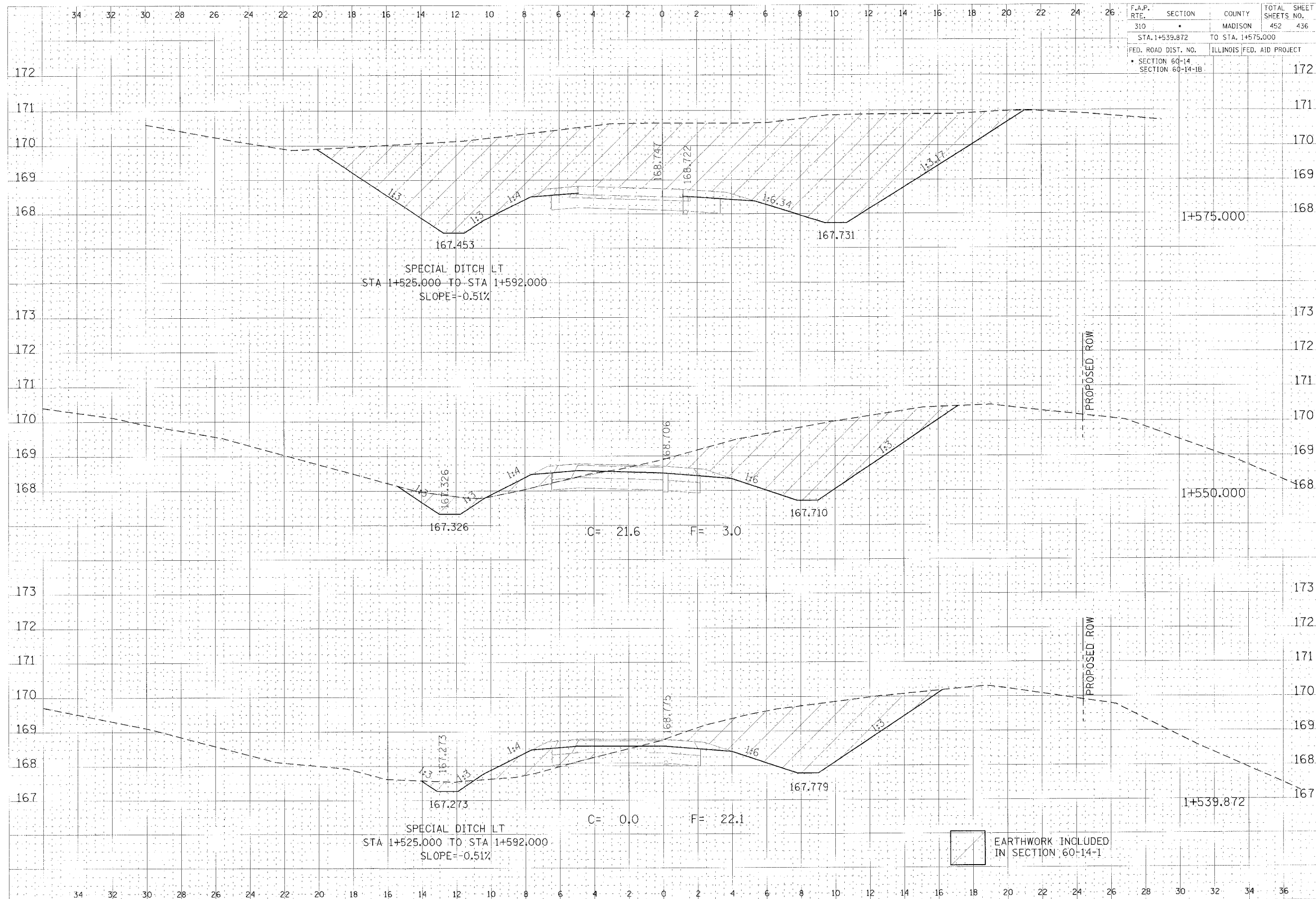
F.A.P. RTE.	SECTION	COUNTY	TOTAL SHEETS	SHEET NO.
310		MADISON	452	435
STA. 1+500.000		TO STA. 1+525.000		
FED. ROAD DIST. NO.		ILLINOIS FED. AID PROJECT		
SECTION 60-14		SECTION 60-14-1B		

DATE	
BY	
CHECKED	
APPROVED	
SCALE	
PROJECT	
DESCRIPTION	
DATE	

DATE	
BY	
CHECKED	
APPROVED	
SCALE	
PROJECT	
DESCRIPTION	
DATE	

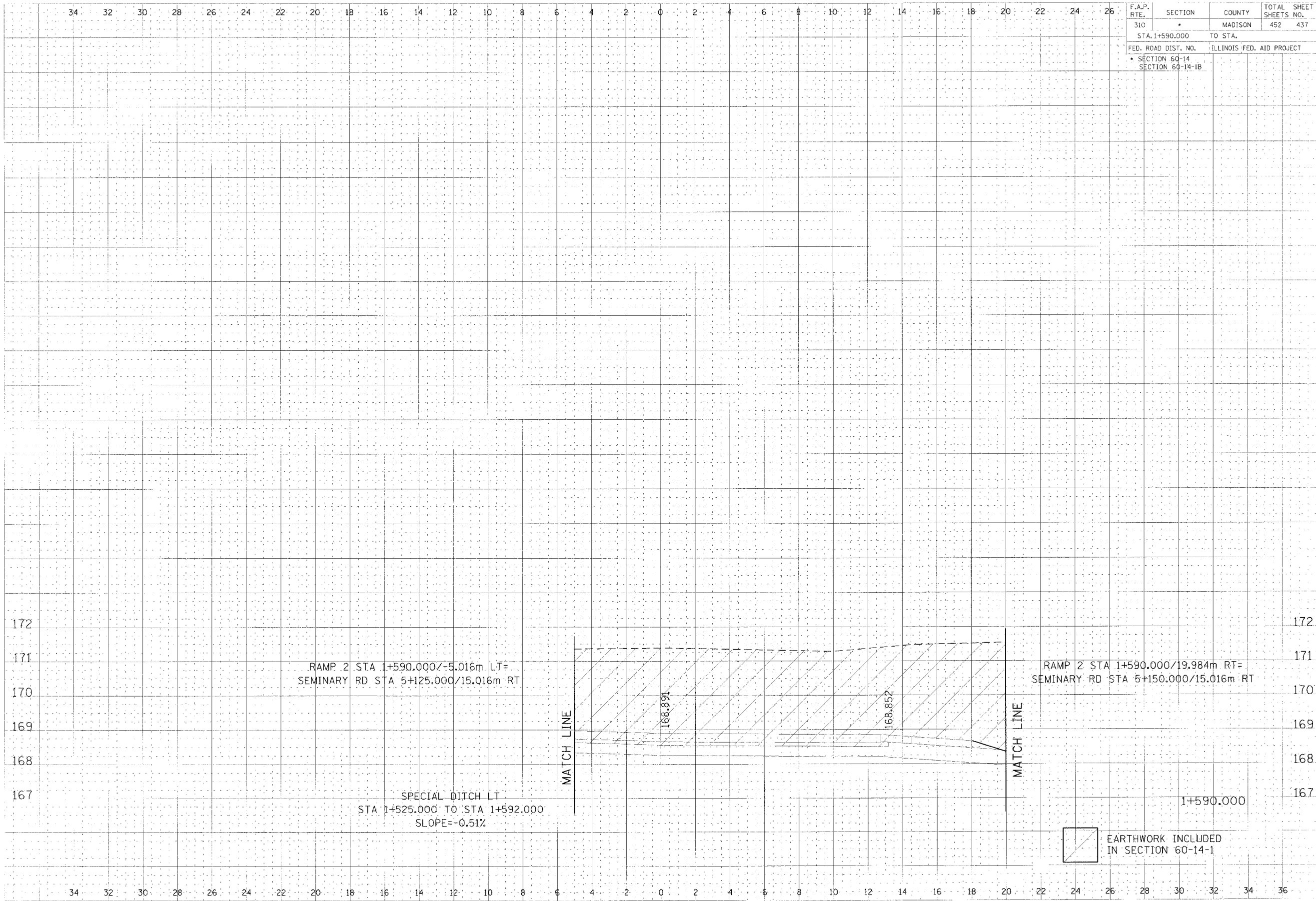
RAMP 2 CROSS SECTION, STA 1+500.000 TO STA 1+525.000

F.A.P. RTE.	SECTION	COUNTY	TOTAL SHEETS NO.
310	•	MADISON	452 436
STA. 1+539.872		TO STA. 1+575.000	
FED. ROAD DIST. NO.	ILLINOIS	FED. AID PROJECT	
• SECTION 60-14			172
SECTION 60-14-1B			



EARTHWORK INCLUDED IN SECTION 60-14-1

RAMP 2 CROSS SECTION, STA 1+539.872 TO STA 1+575.000



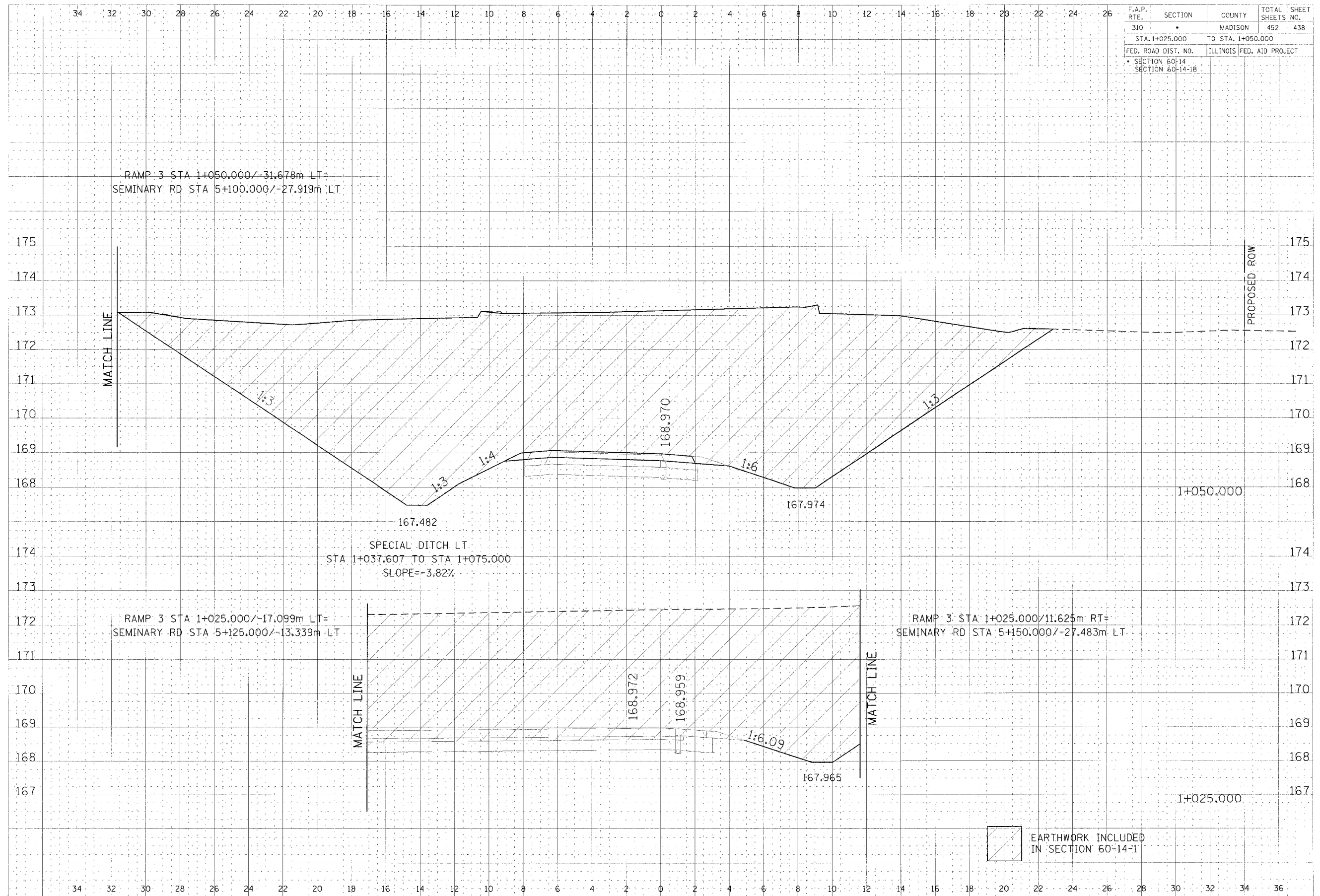
DATE	
SCALE	
PROJECT	
DESIGNER	
CHECKER	
APPROVER	

DATE	
SCALE	
PROJECT	
DESIGNER	
CHECKER	
APPROVER	

F.A.P. RTE.	SECTION	COUNTY	TOTAL SHEETS NO.
310	60-14	MADISON	452 437
STA. 1+590.000 TO STA.			
FED. ROAD DIST. NO.		ILLINOIS FED. AID PROJECT	
SECTION 60-14			
SECTION 60-14-1B			

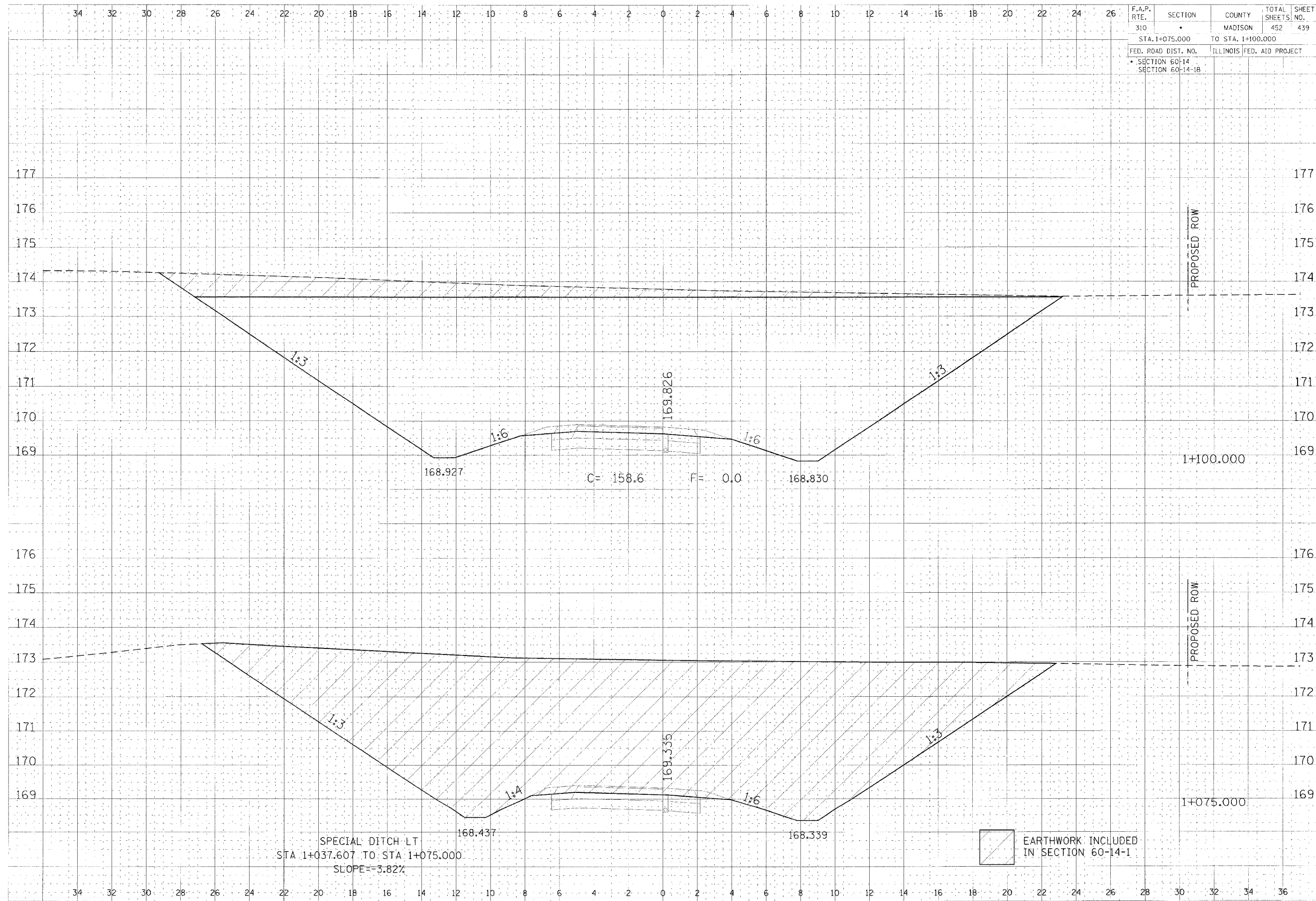
RAMP 2 CROSS SECTION, STA 1+590.000

F.A.P. RTE.	SECTION	COUNTY	TOTAL SHEETS	SHEET NO.
310		MADISON	452	438
STA. 1+025.000		TO STA. 1+050.000		
FED. ROAD DIST. NO.		ILLINOIS	FED. AID PROJECT	
SECTION 60-14		SECTION 60-14-1B		



 EARTHWORK INCLUDED  
IN SECTION 60-14-1

RAMP 3 CROSS SECTION, STA 1+025.000 TO STA 1+050.000



DRAWN BY: [blank]  
 CHECKED BY: [blank]  
 DATE: [blank]

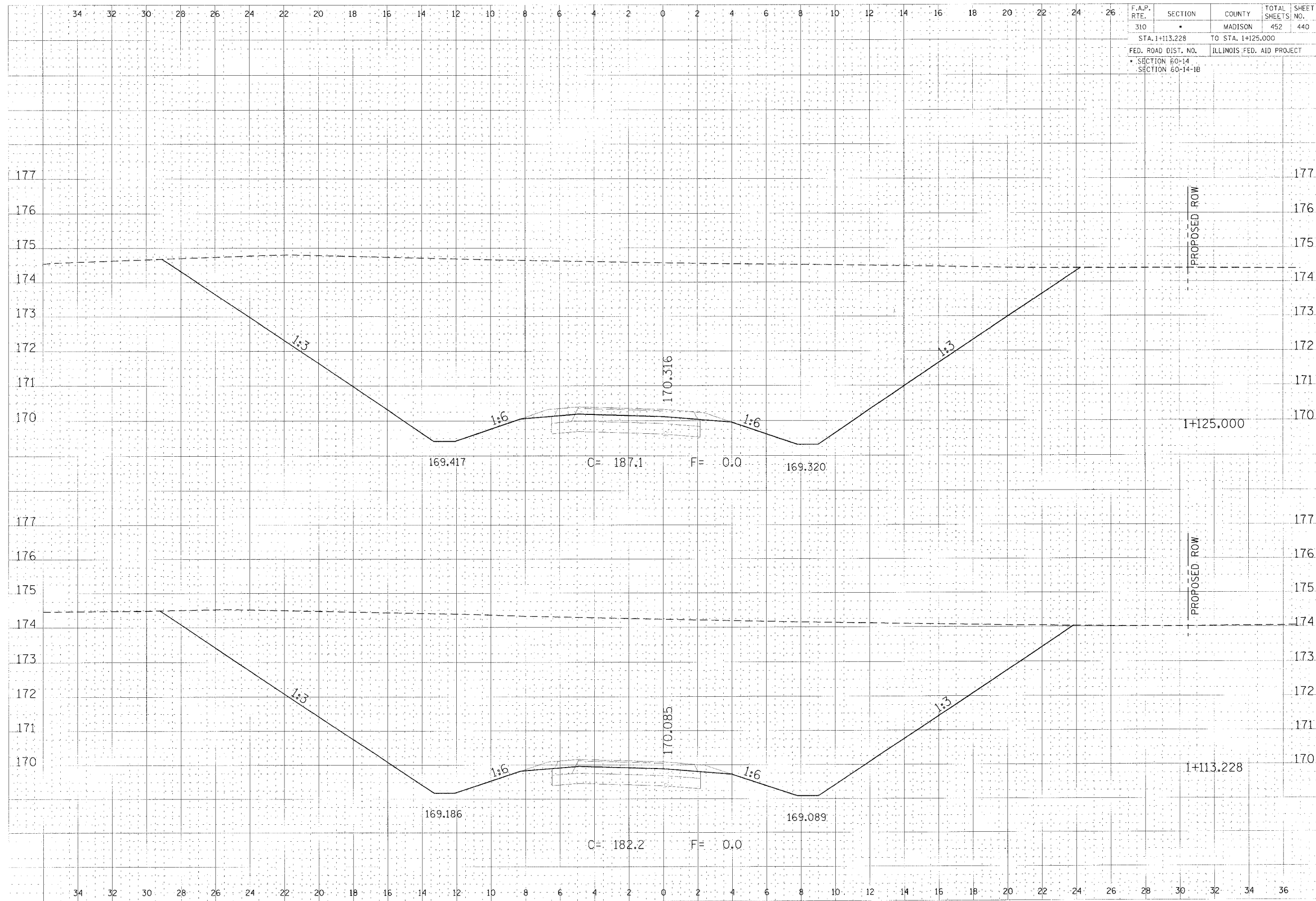
DRAWN BY: [blank]  
 CHECKED BY: [blank]  
 DATE: [blank]

RAMP 3 CROSS SECTION, STA 1+075.000 TO STA 1+100.000

F.A.P. RTE.	SECTION	COUNTY	TOTAL SHEETS	SHEET NO.
310		MADISON	452	440
STA. 1+113.228		TO STA. 1+125.000		
FED. ROAD DIST. NO.		ILLINOIS FED. AID PROJECT		
SECTION 60-14		SECTION 60-14-1B		

DATE	BY
PROJECT	NO.
DESIGNER	
CHECKER	

DATE	BY
PROJECT	NO.
DESIGNER	
CHECKER	

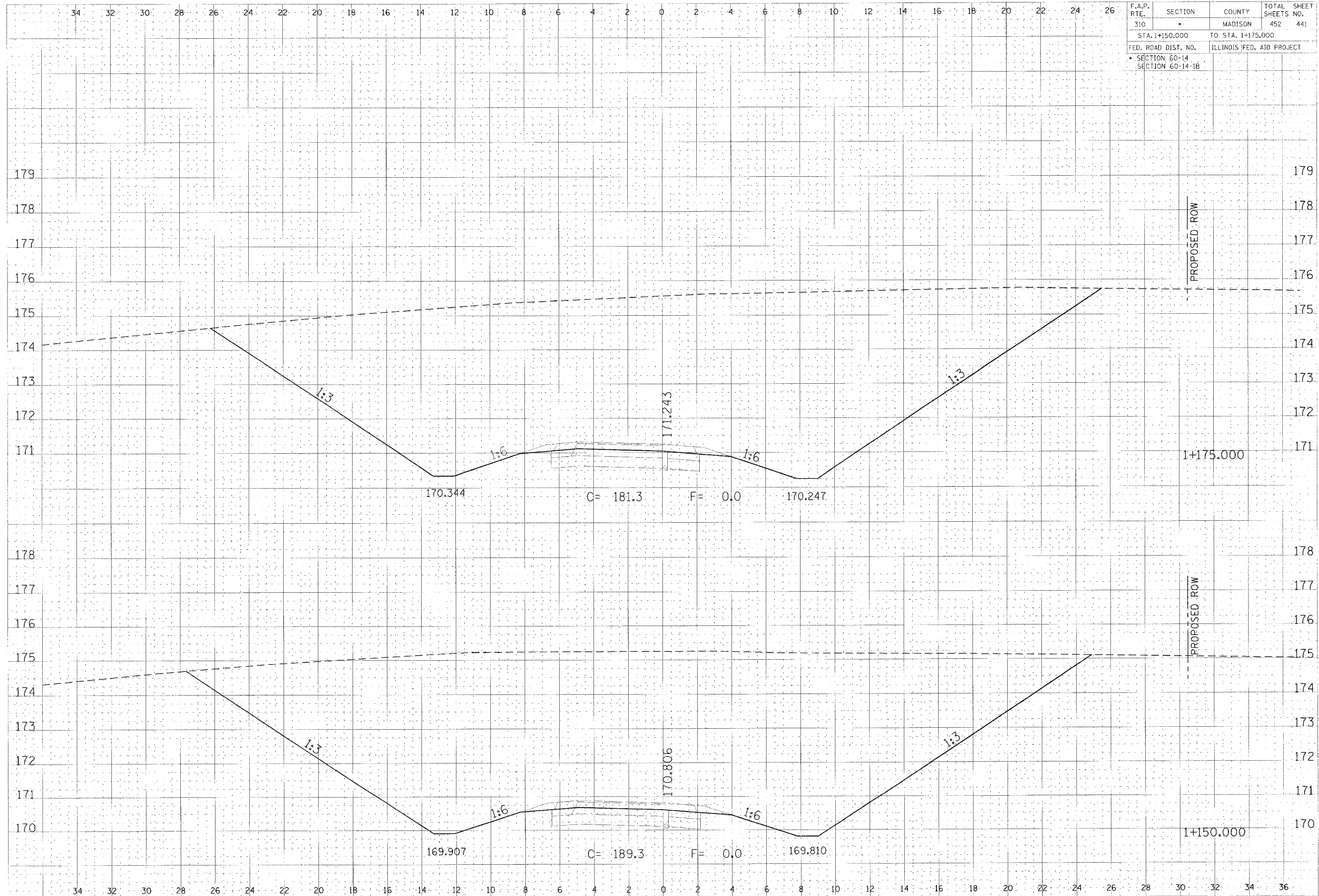


RAMP 3 CROSS SECTION, STA 1+113.228 TO STA 1+125.000

DATE PLOTTED: 11/11/03 10:00 AM



F.A.P. RTE.	SECTION	COUNTY	TOTAL SHEETS NO.
310	*	MADISON	452 441
STA. 1+150.000		TO STA. 1+175.000	
FED. ROAD DIST. NO.		ILLINOIS FED. AID PROJECT	
* SECTION 60-14		SECTION 60-14-1B	

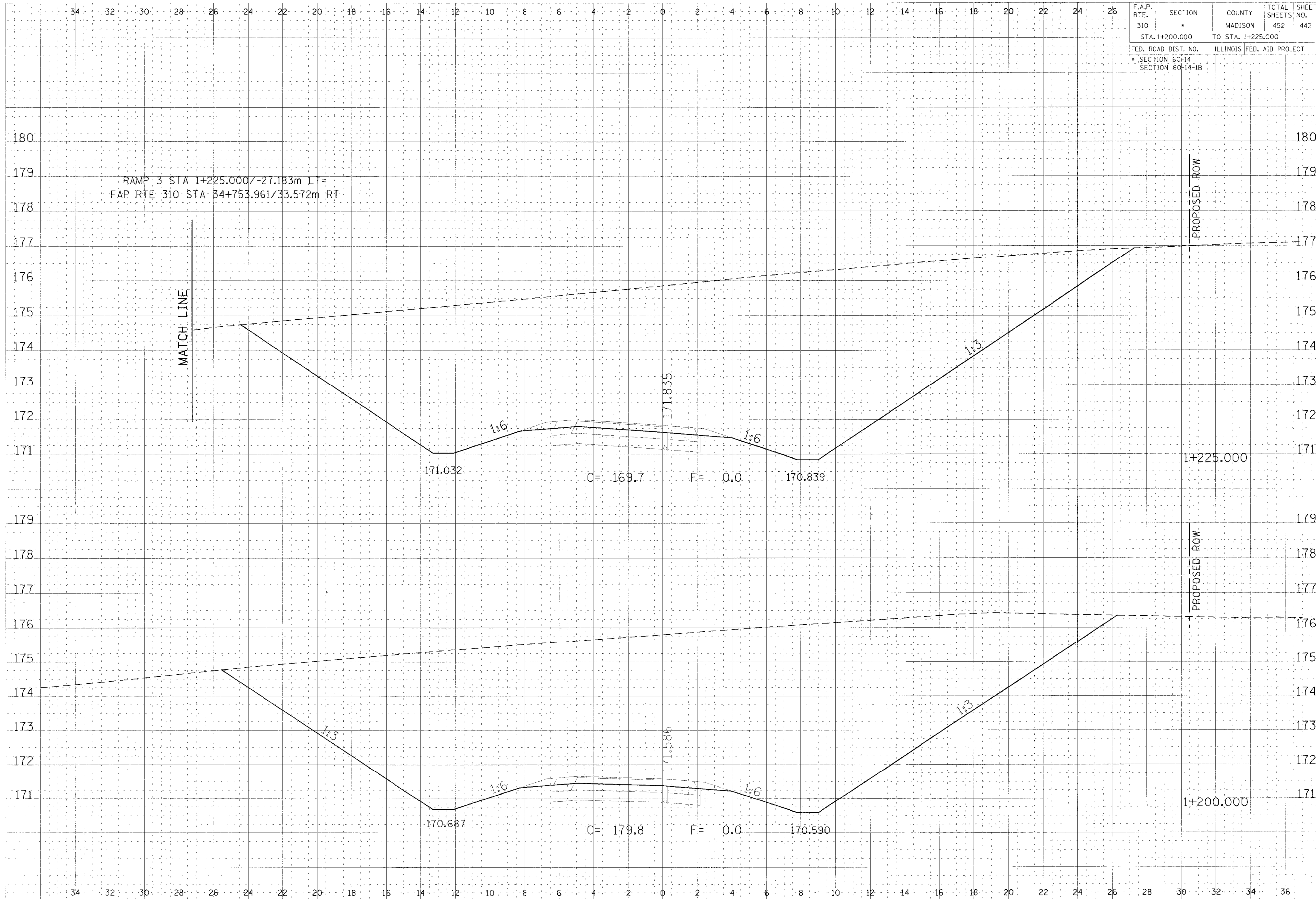


DATE: \_\_\_\_\_  
 DRAWN BY: \_\_\_\_\_  
 CHECKED BY: \_\_\_\_\_  
 PROJECT NO.: \_\_\_\_\_

DATE: \_\_\_\_\_  
 DRAWN BY: \_\_\_\_\_  
 CHECKED BY: \_\_\_\_\_  
 PROJECT NO.: \_\_\_\_\_

RAMP 3 CROSS SECTION, STA 1+150.000 TO STA 1+175.000

F.A.P. RTE.	SECTION	COUNTY	TOTAL SHEETS	SHEET NO.
310		MADISON	452	442
STA. 1+200.000		TO STA. 1+225.000		
FED. ROAD DIST. NO.		ILLINOIS FED. AID PROJECT		
SECTION 60-14		SECTION 60-14-1B		



RAMP 3 STA 1+225.000/-27.183m LT=  
 FAP RTE 310 STA 34+753.961/33.572m RT

MATCH LINE

PROPOSED ROW

1+225.000

PROPOSED ROW

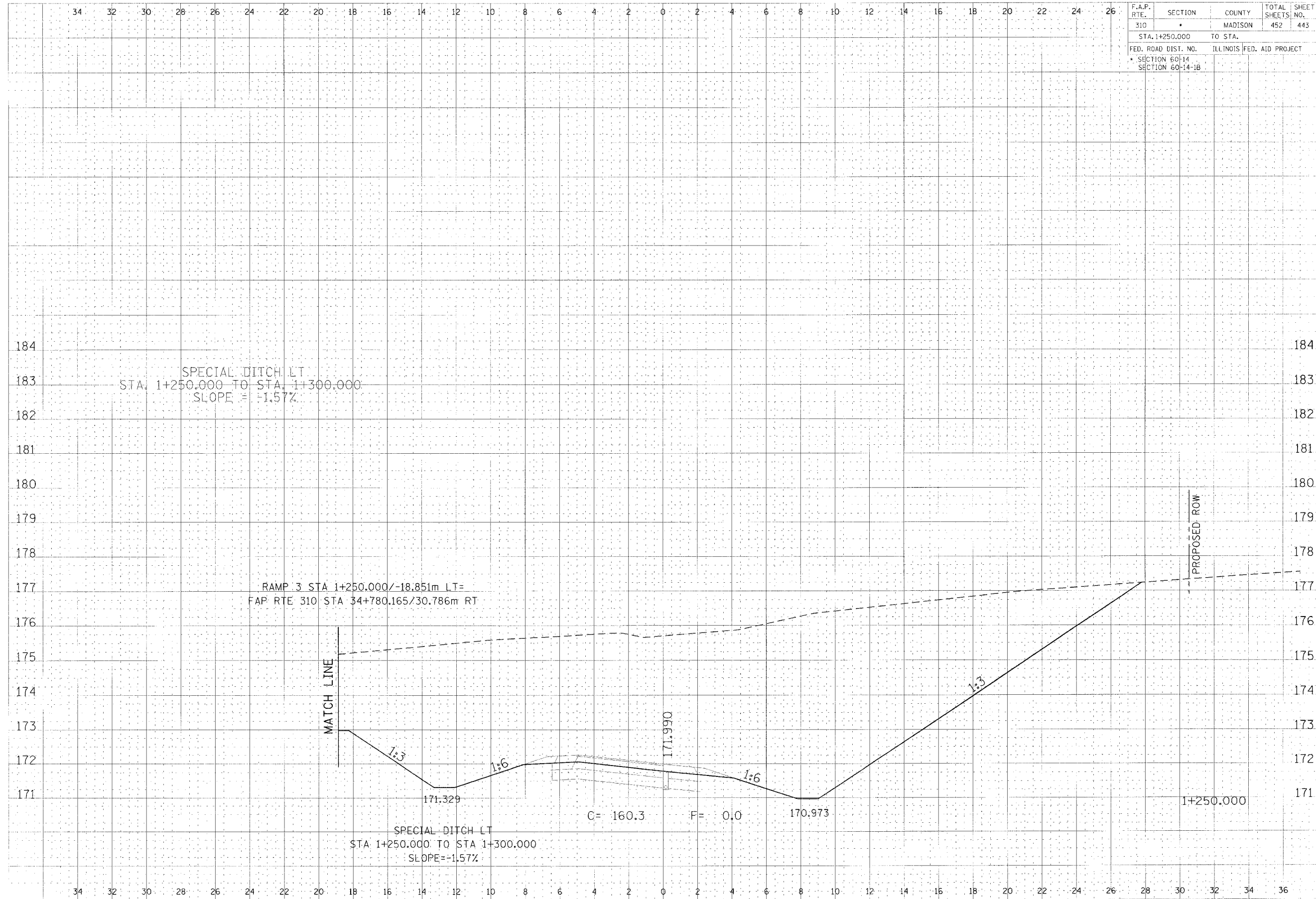
1+200.000

RAMP 3 CROSS SECTION, STA 1+200.000 TO STA 1+225.000

DATE	
BY	
CHECKED	
DESIGNED	
IN CHARGE	
APPROVED	
SCALE	
TITLE	
PROJECT	
NO.	

DATE	
BY	
CHECKED	
DESIGNED	
IN CHARGE	
APPROVED	
SCALE	
TITLE	
PROJECT	
NO.	

F.A.P. RTE.	SECTION	COUNTY	TOTAL SHEETS	SHEET NO.
310		MADISON	452	443
STA. 1+250.000		TO STA.		
FED. ROAD DIST. NO.		ILLINOIS	FED. AID PROJECT	
SECTION 60-14				
SECTION 60-14-1B				

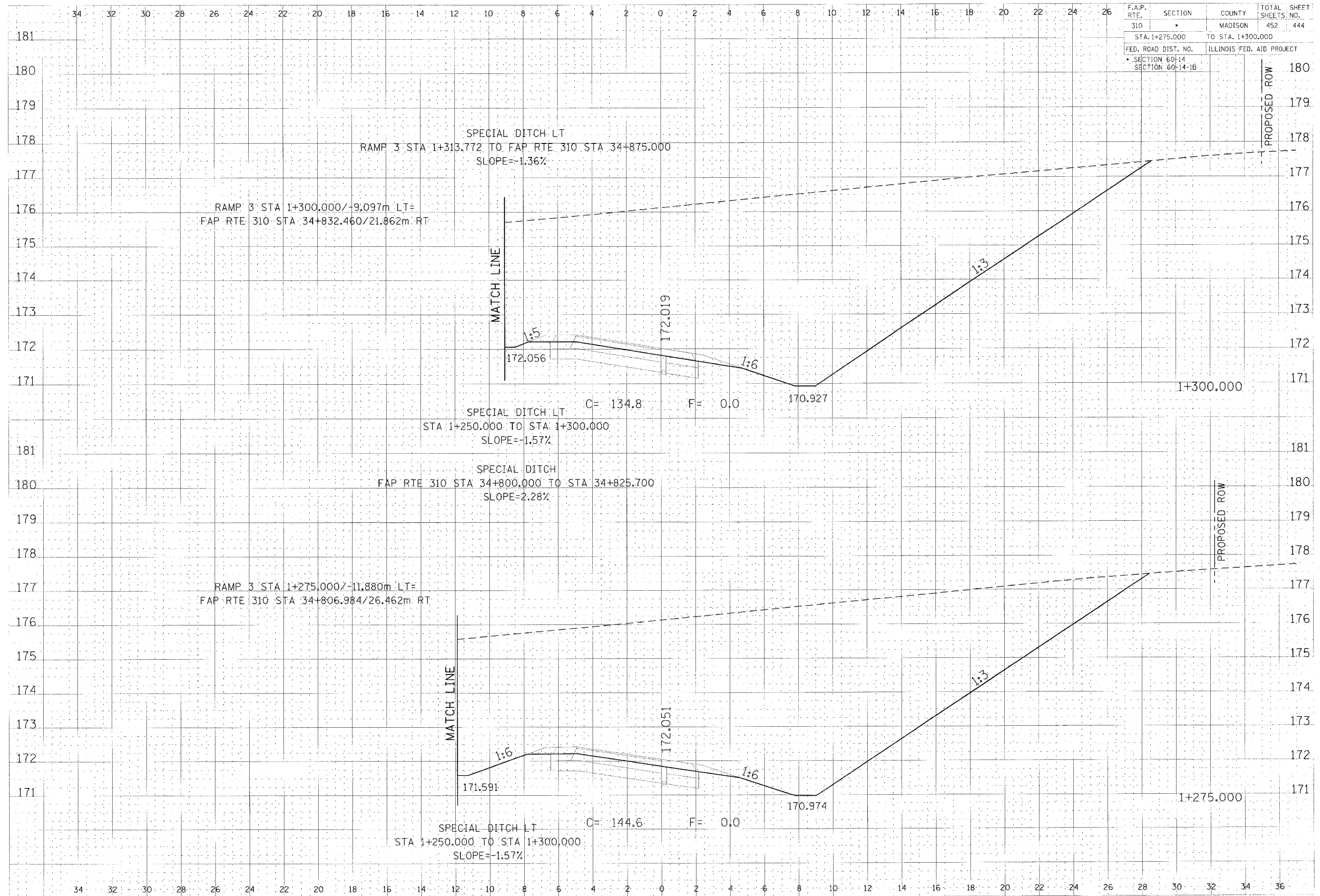


SHEET NO. 443  
 PROJECT NO. 60-14-1B  
 DATE 10/1/88  
 DRAWN BY J. J. ...  
 CHECKED BY ...

SHEET NO. 443  
 PROJECT NO. 60-14-1B  
 DATE 10/1/88  
 DRAWN BY J. J. ...  
 CHECKED BY ...

RAMP 3 CROSS SECTION, STA 1+250.000

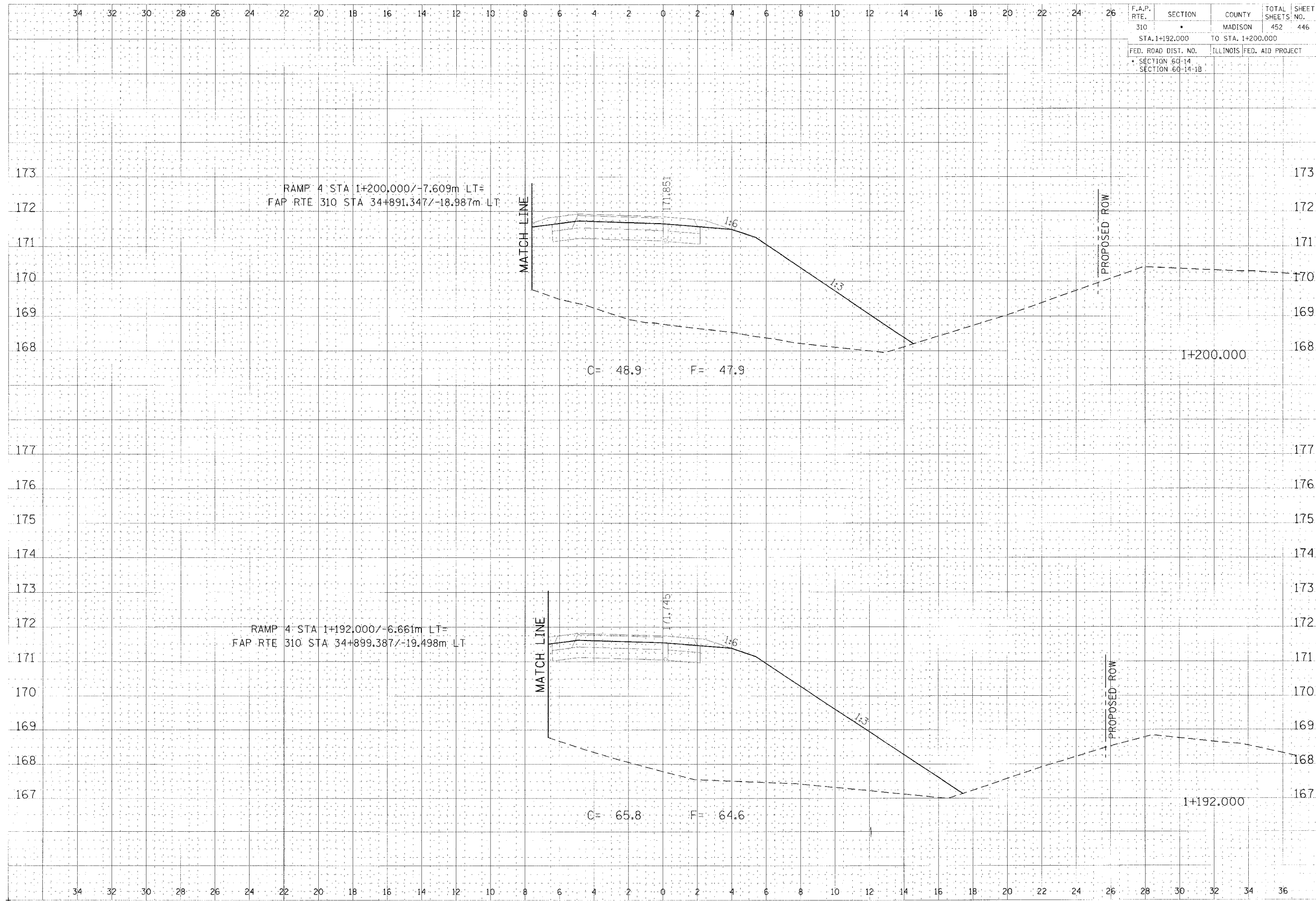
F.A.P. RTE.	SECTION	COUNTY	TOTAL SHEETS	SHEET NO.
310		MADISON	452	444
STA. 1+275.000 TO STA. 1+300.000				
FED. ROAD DIST. NO.		ILLINOIS FED. AID PROJECT		
SECTION 60-14				
SECTION 60-14-1B				



RAMP 3 CROSS SECTION, STA 1+275.000 TO STA 1+300.000



F.A.P. RTE.	SECTION	COUNTY	TOTAL SHEETS	SHEET NO.
310		MADISON	452	446
STA. 1+192.000		TO STA. 1+200.000		
FED. ROAD DIST. NO.	ILLINOIS	FED. AID PROJECT		
SECTION 60-14		SECTION 60-14-1B		



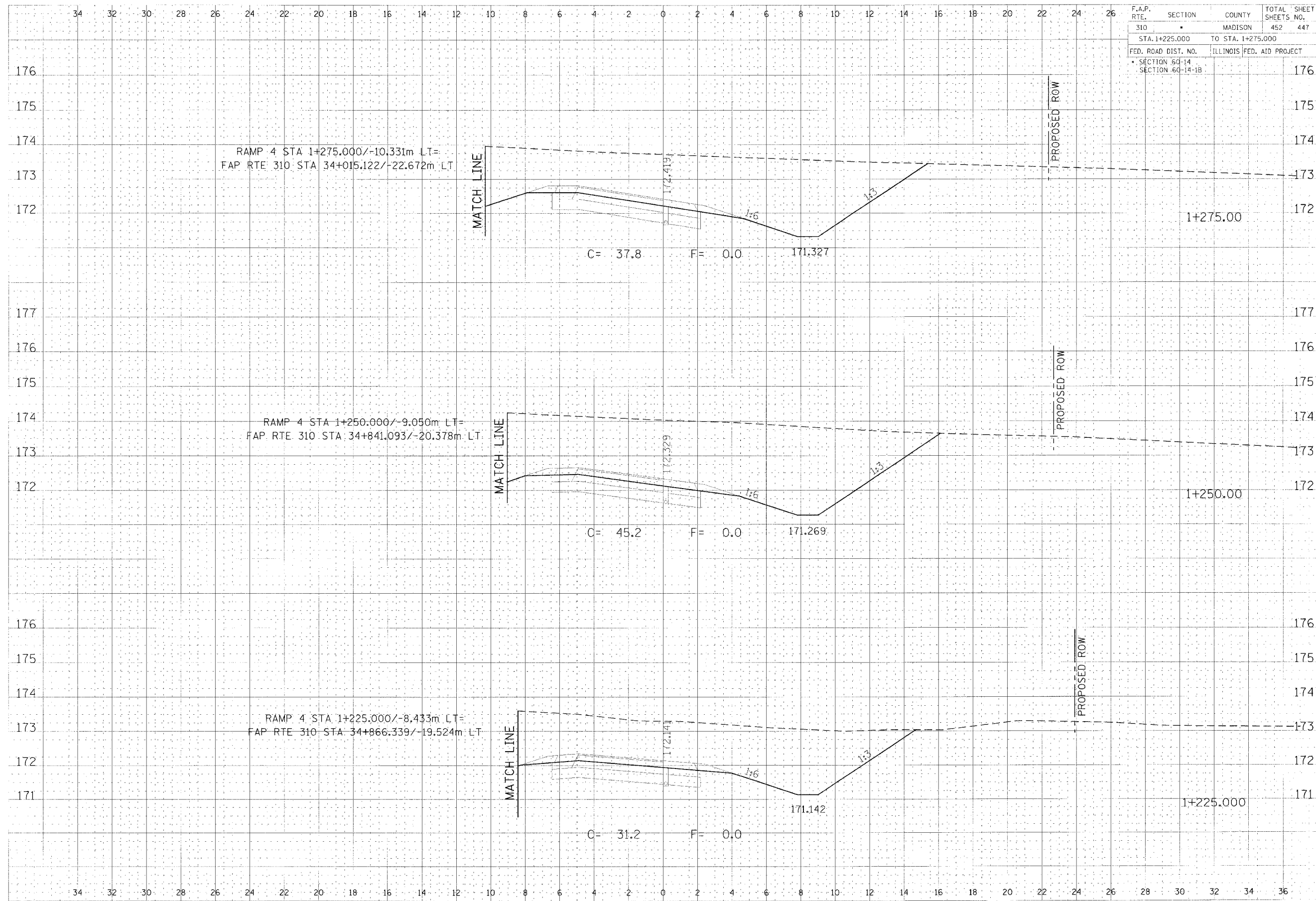
DESIGNER: [Name]  
 CHECKED: [Name]  
 DATE: [Date]

DESIGNER: [Name]  
 CHECKED: [Name]  
 DATE: [Date]

RAMP 4 CROSS SECTION, STA 1+192.000 TO STA 1+200.000



F.A.P. RTE.	SECTION	COUNTY	TOTAL SHEETS	SHEET NO.
310		MADISON	452	447
STA. 1+225.000		TO STA. 1+275.000		
FED. ROAD DIST. NO.		ILLINOIS	FED. AID PROJECT	
SECTION 60-14				
SECTION 60-14-1B				

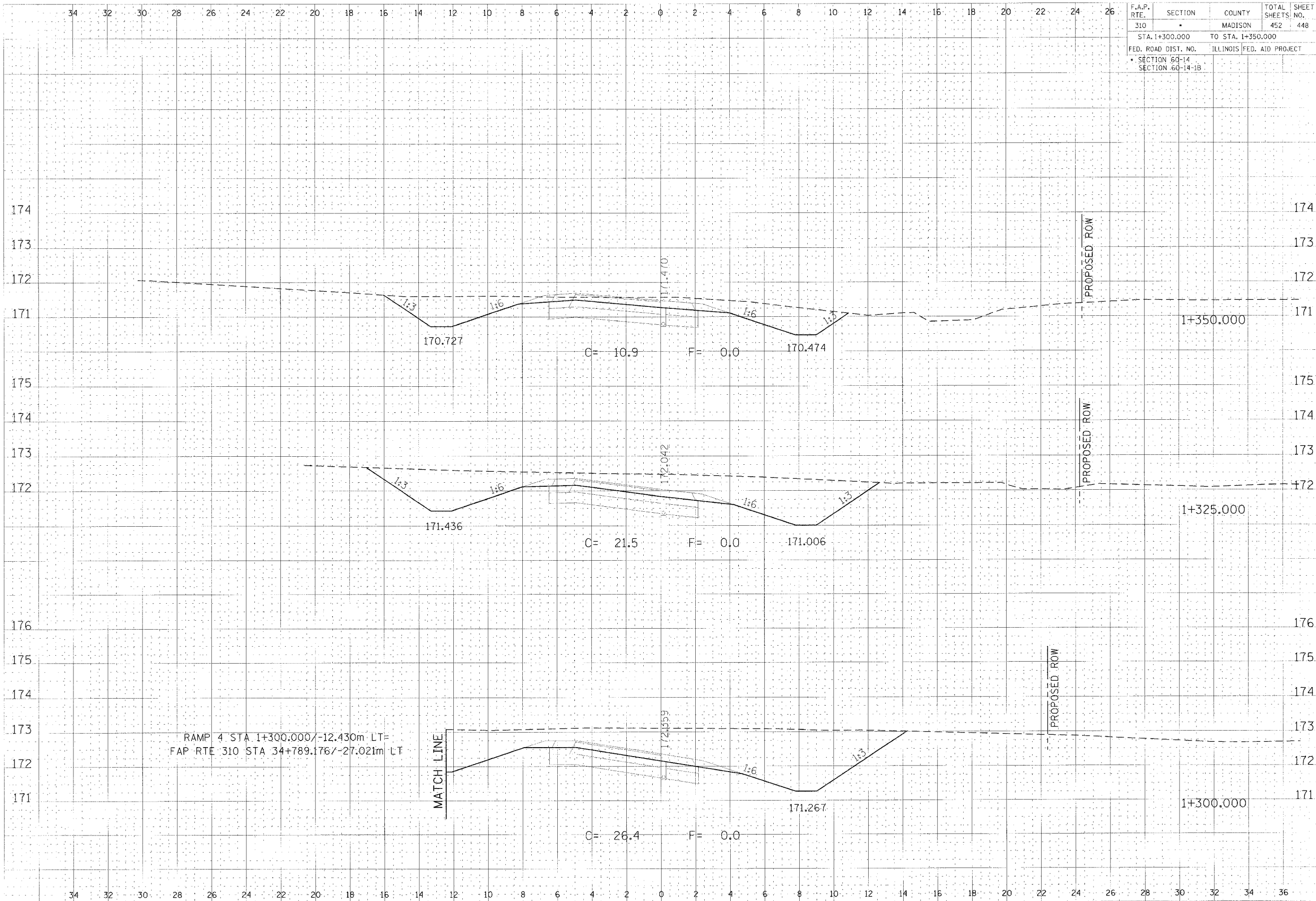


DATE: 11/15/11  
 DRAWN BY: J. B. BROWN  
 CHECKED BY: J. B. BROWN  
 SCALE: 1" = 10'

DATE: 11/15/11  
 DRAWN BY: J. B. BROWN  
 CHECKED BY: J. B. BROWN  
 SCALE: 1" = 10'

RAMP 4 CROSS SECTION, STA 1+225.000 TO STA 1+275.000

11/15/11 J. B. BROWN



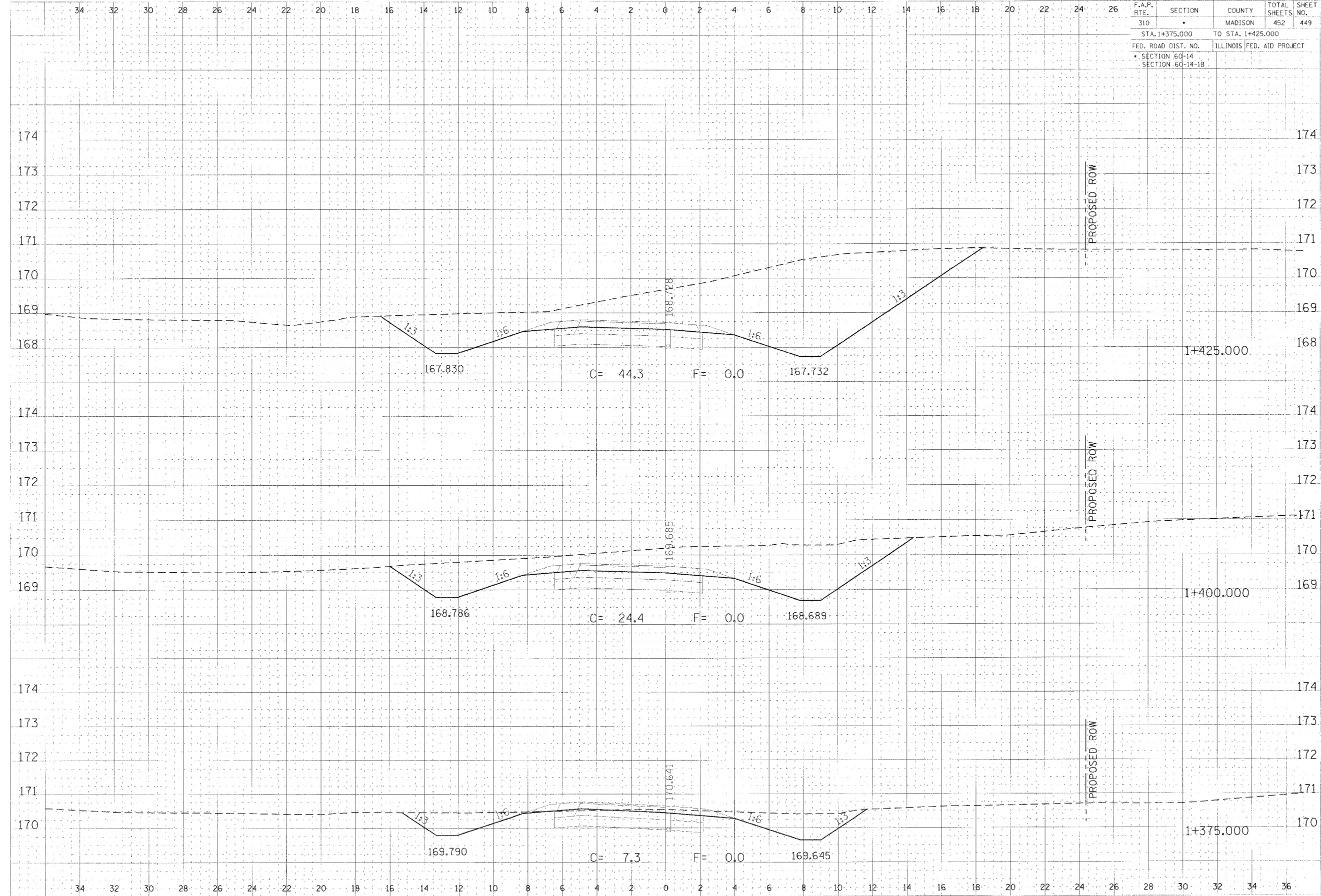
F.A.P. RTE.	SECTION	COUNTY	TOTAL SHEETS	SHEET NO.
310		MADISON	452	448
STA. 1+300.000 TO STA. 1+350.000				
FED. ROAD DIST. NO.		ILLINOIS FED. AID PROJECT		
SECTION 60-14		SECTION 60-14-1B		

DRAWN BY: [Name]  
 CHECKED BY: [Name]  
 DATE: [Date]

RAMP 4 STA. 1+300.000/-12.430m LT=  
 FAP RTE 310 STA 34+789.176/-27.021m LT

RAMP 4 CROSS SECTION, STA 1+300.000 TO STA 1+350.000

F.A.P. RTE.	SECTION	COUNTY	TOTAL SHEETS	SHEET NO.
310		MADISON	452	449
STA. 1+375.000		TO STA. 1+425.000		
FED. ROAD DIST. NO.		ILLINOIS FED. AID PROJECT		
SECTION 60-14		SECTION 60-14-1B		



PLAN  
 DATE  
 DRAWN BY  
 CHECKED BY  
 APPROVED BY

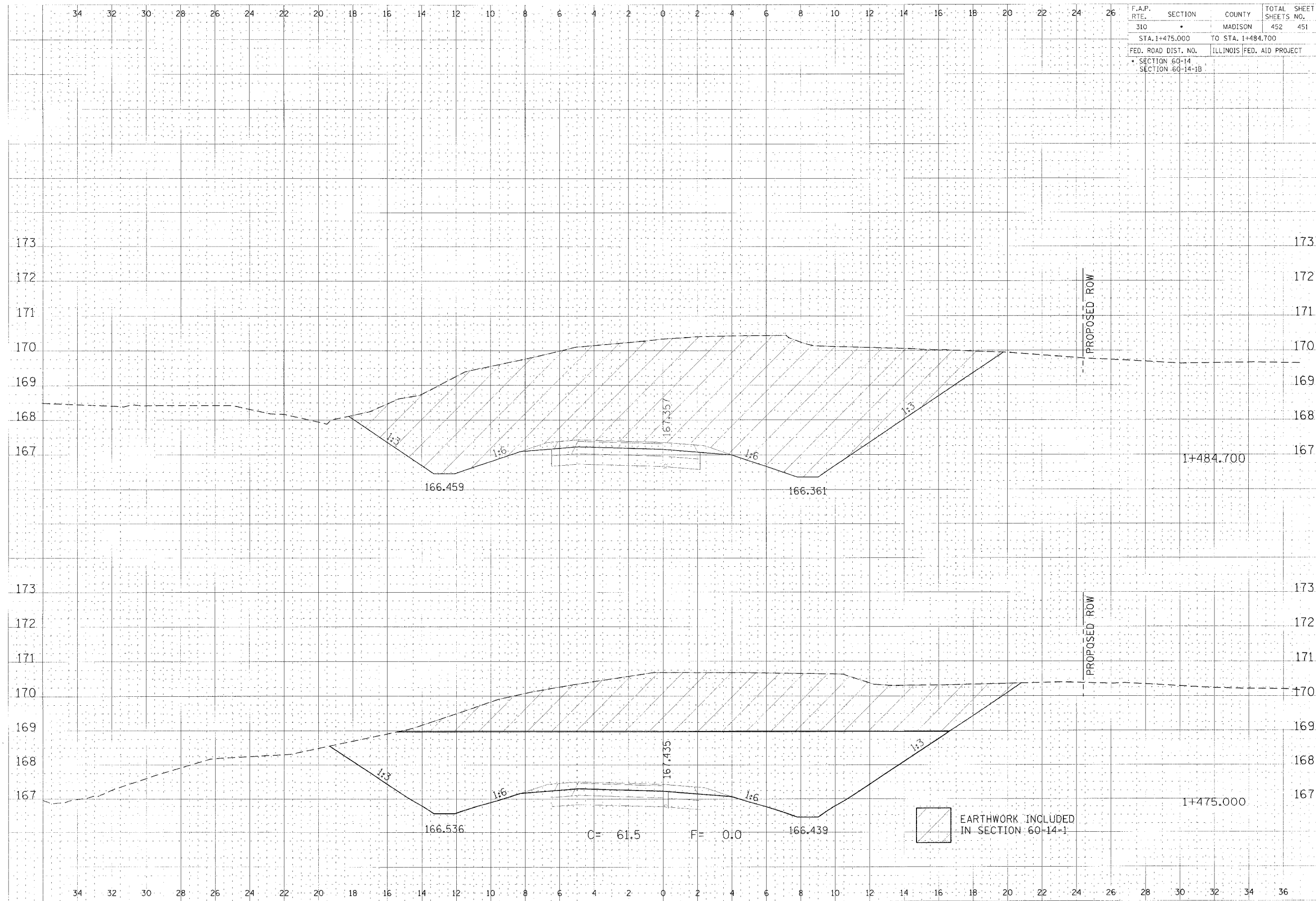
SECTION  
 DATE  
 DRAWN BY  
 CHECKED BY  
 APPROVED BY

RAMP 4 CROSS SECTION, STA 1+375.000 TO STA 1+425.000

ILLINOIS DEPARTMENT OF TRANSPORTATION



F.A.P. RTE.	SECTION	COUNTY	TOTAL SHEETS NO.
310	•	MADISON	452
STA. 1+475.000		TO STA. 1+484.700	
FED. ROAD DIST. NO.	ILLINOIS	FED. AID PROJECT	
• SECTION 60-14			
• SECTION 60-14-1B			



DESIGNER: [Name]  
 CHECKED: [Name]  
 DATE: [Date]

DESIGNER: [Name]  
 CHECKED: [Name]  
 DATE: [Date]

RAMP 4 CROSS SECTION, STA 1+475.000 TO STA 1+484.700

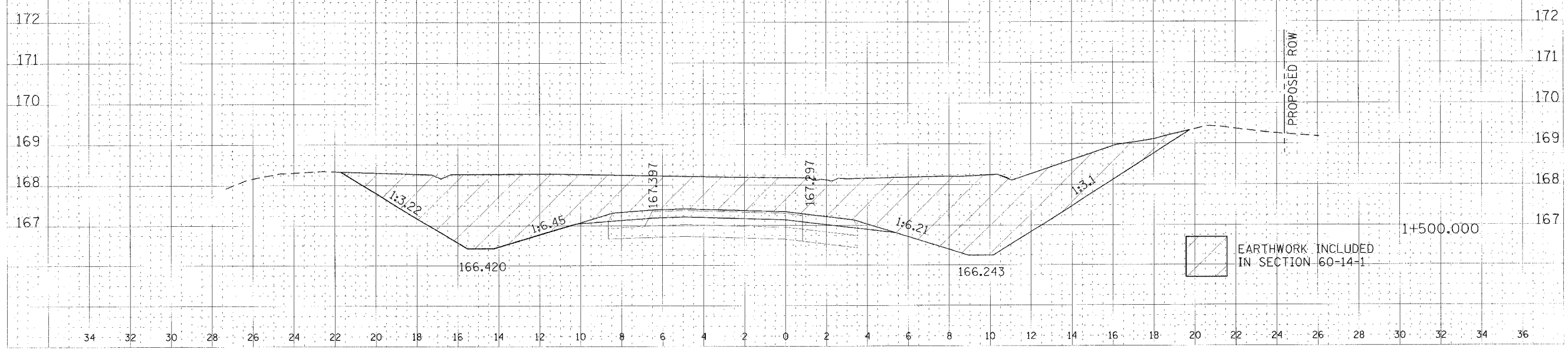
11/15/2006 10:25:15 AM

34 32 30 28 26 24 22 20 18 16 14 12 10 8 6 4 2 0 2 4 6 8 10 12 14 16 18 20 22 24 26

F.A.P. RTE.	SECTION	COUNTY	TOTAL SHEET
310	•	MADISON	452
STA. 1+500.000		TO STA.	452
FED. ROAD DIST. NO.	ILLINOIS	FED. AID PROJECT	
• SECTION 60-14			
SECTION 60-14-1B			

SCALE  
1" = 20'  
VERTICAL SCALE  
1" = 4'

DATE  
PROJECT  
DRAWN BY  
CHECKED BY



RAMP 4 CROSS SECTION, STA 1+500.000