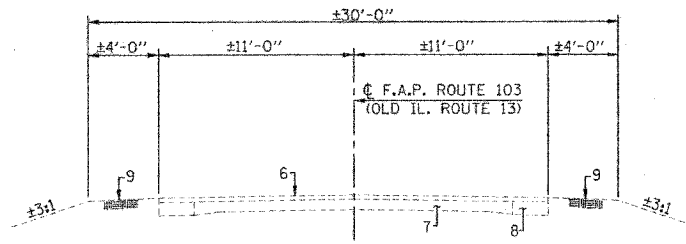
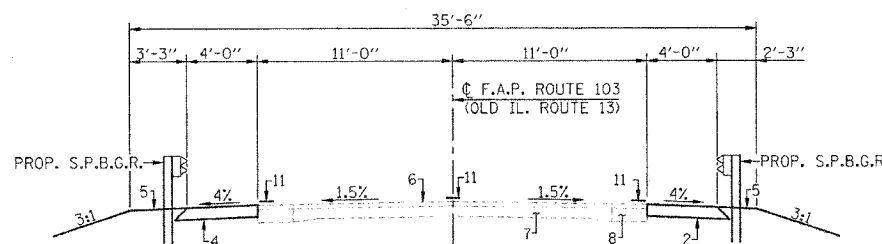


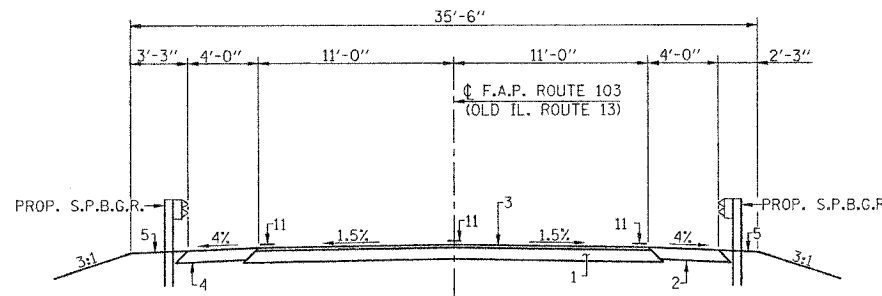
F.A.P. RTE.	SECTION	COUNTY	TOTAL SHEETS	SHEET NO.
103	27-3BR	ST. CLAIR	22	4
STA. 85+32 TO STA. 86+08				
FED. ROAD DIST. NO. ILLINOIS FED. AID PROJECT				
CONTRACT NO. 76411				



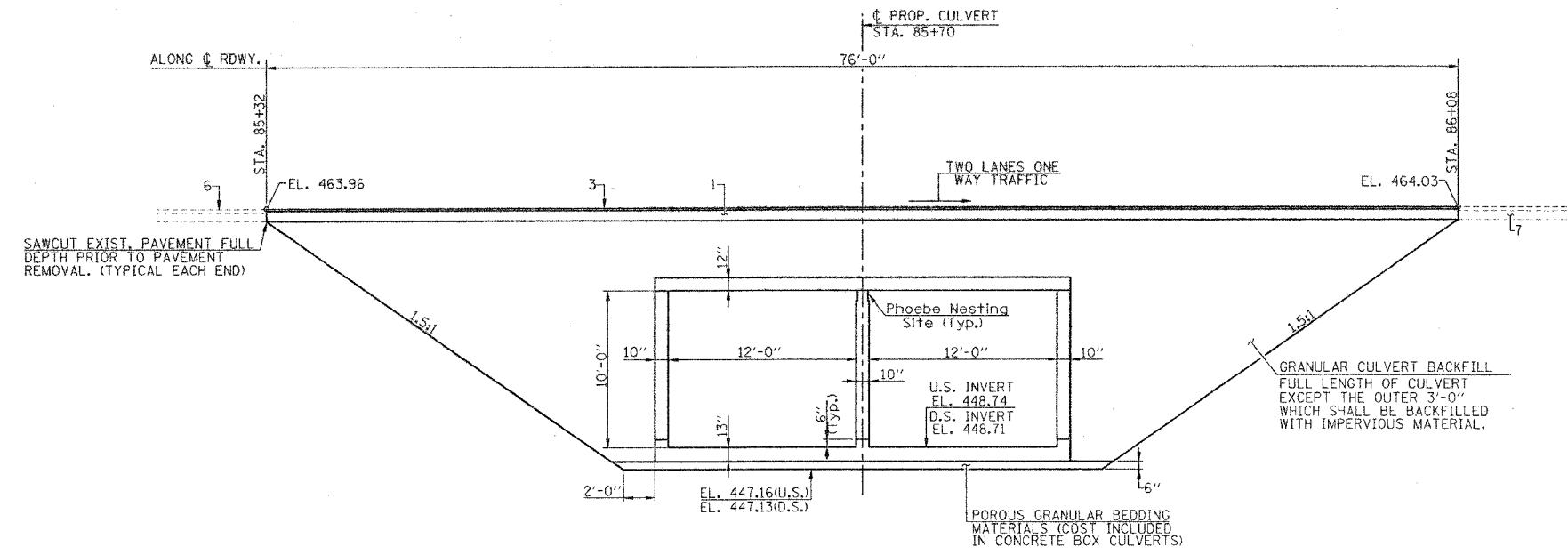
EXISTING TYPICAL ROADWAY SECTION
(STA. 82+86.5 TO STA. 87+00)
(BRIDGE OMISSION - STA. 85+62 TO STA. 85+78)



PROPOSED TYPICAL ROADWAY SECTION
(STA. 82+86.5 TO STA. 85+32 & STA. 86+08 TO STA. 87+00)



PROPOSED TYPICAL ROADWAY SECTION
(STA. 85+32 TO STA. 86+08)



ELEVATION - BOX CULVERT

NOTE: ALL DIMENSIONS ARE AT RIGHT ANGLES EXCEPT AS NOTED.

PAVEMENT LEGEND

1. PROPOSED BITUMINOUS CONCRETE BASE COURSE 11"
2. BITUMINOUS CONCRETE BASE COURSE WIDENING 8" (TO REMAIN IN PLACE AND BE RE-USED AS BITUMINOUS SHOULDER)
3. PROPOSED BITUMINOUS CONCRETE SURFACE COURSE SUPERPAVE, MIXTURE C, N TO 2"
4. PROPOSED BITUMINOUS SHOULDER SUPERPAVE (8")
5. PROPOSED EARTH SHOULDER
6. EXISTING BITUMINOUS OVERLAYS (±4")
7. EXISTING P.C.C. PAVEMENT (9-6-9)
8. EXISTING P.C.C. WIDENING (8")
9. EXISTING EARTH SHOULDER
10. TEMPORARY PAVEMENT MARKING - LINE 4"
11. PAINT PAVEMENT MARKING - LINE 4"
12. EXISTING BRIDGE

DETAILS AND
TYPICAL ROADWAY SECTIONS
F.A.P. ROUTE 103 (OLD IL. ROUTE 13)
OVER TRIBUTARY OF RICHLAND CREEK
SECTION 27-3BR
ST. CLAIR COUNTY
STA. 85+70.00
S.N. 082-2042

FILE NAME: SHT004 (REV. 10/5/05)