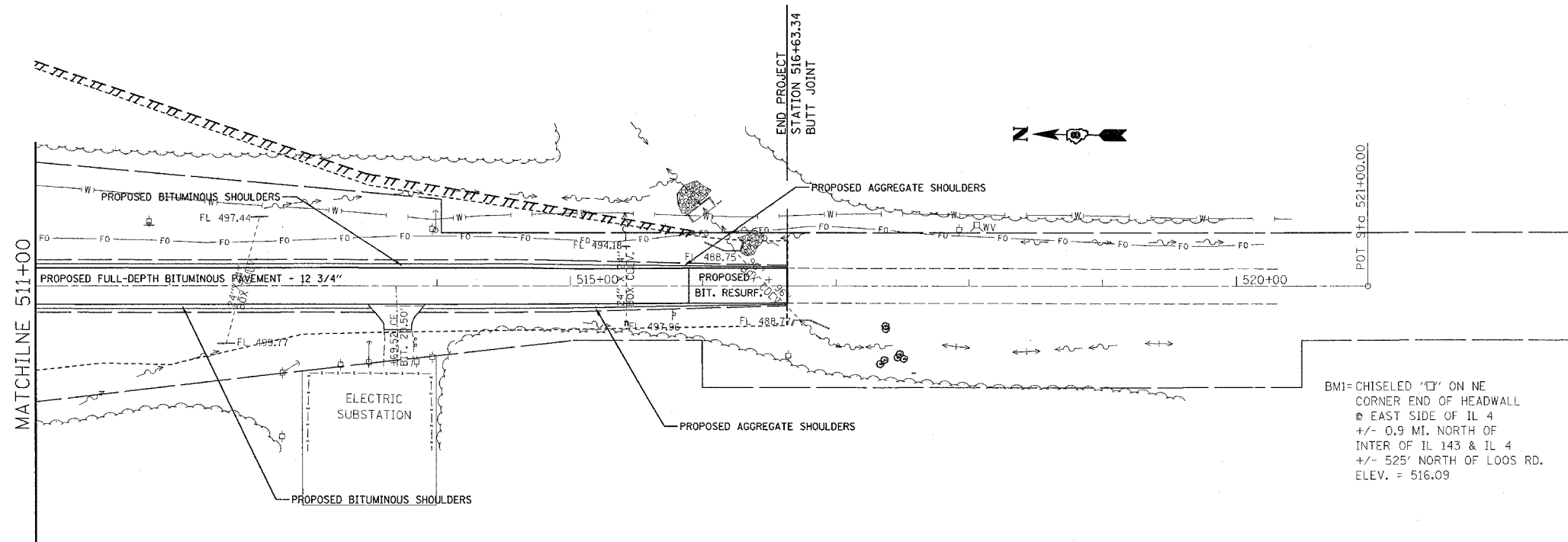
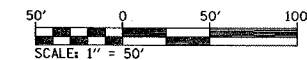


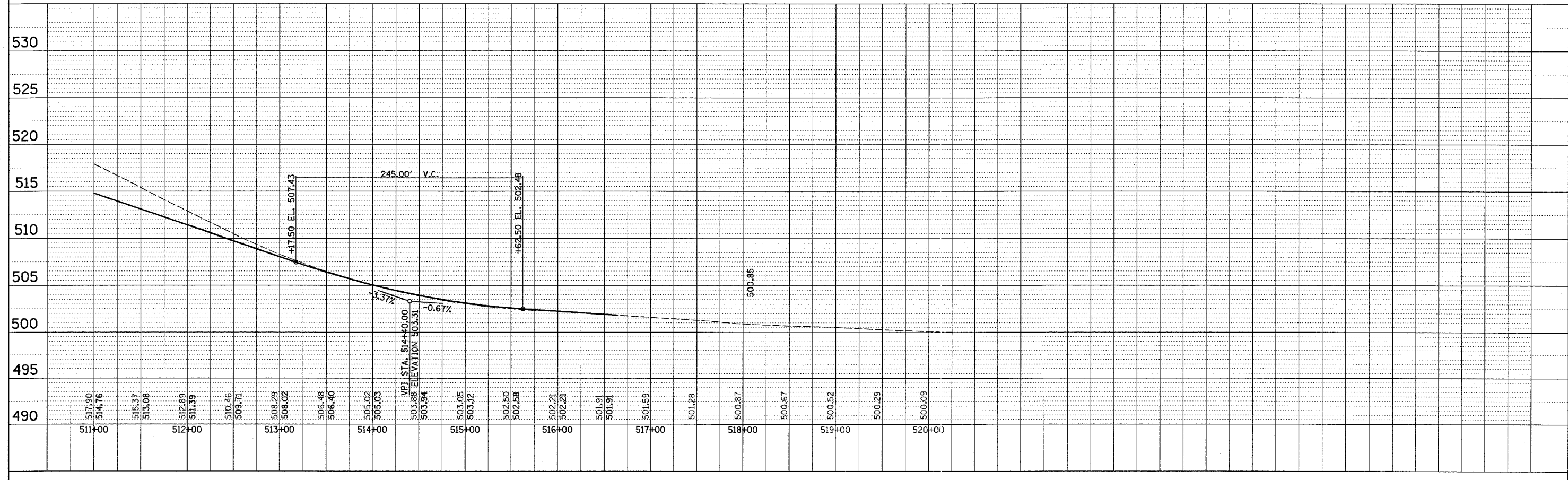
PLAN	DATE	BY
REVISED		
ALIGNMENT CHECKED		
NOTE BOOK NO.		
FILE NAME		



BMI = CHISELED 'C' ON NE CORNER END OF HEADWALL  
 @ EAST SIDE OF IL 4  
 +/- 0.9 MI. NORTH OF INTER OF IL 143 & IL 4  
 +/- 525' NORTH OF LOOS RD.  
 ELEV. = 516.09



PROFILE	DATE	BY
REVISED		
GRADES CHECKED		
NOTE BOOK NO.		
STRUCTURE		
NOTATION		
CHWD		



DATE: 6/5/2006  
 6:15:2006  
 REF: p13topo08022.dgn  
 REF: p13topo08022.dgn