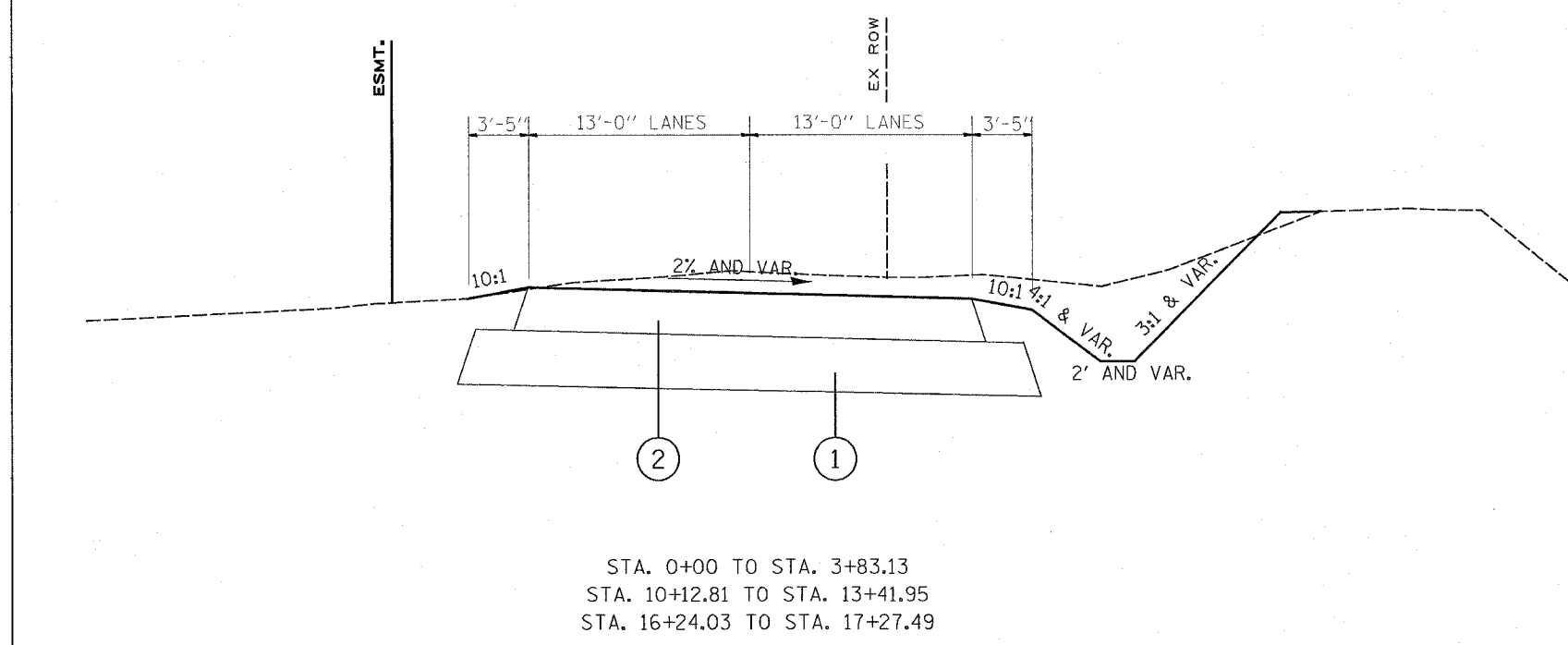
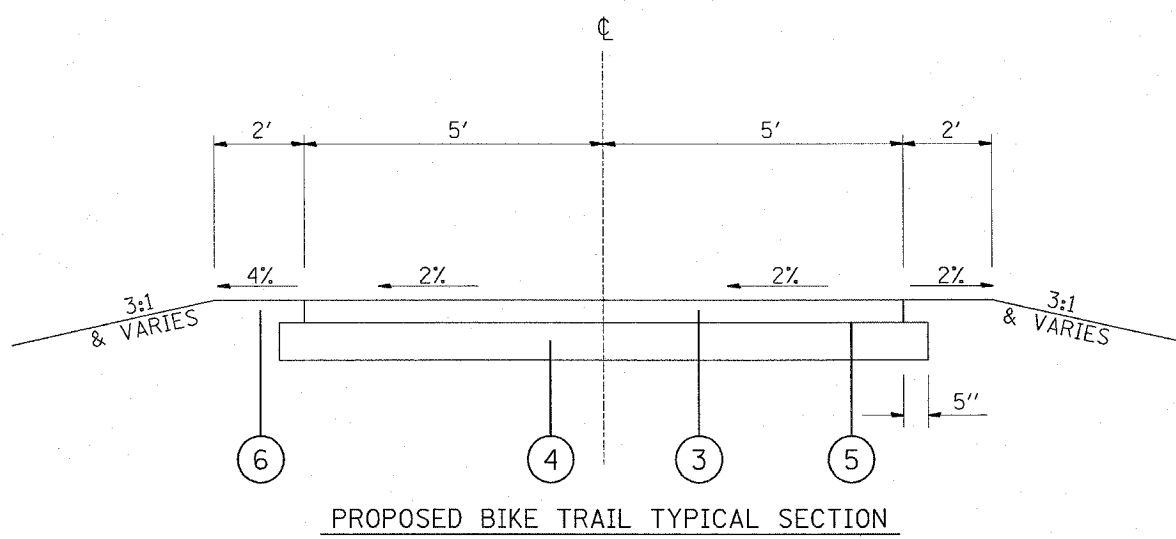
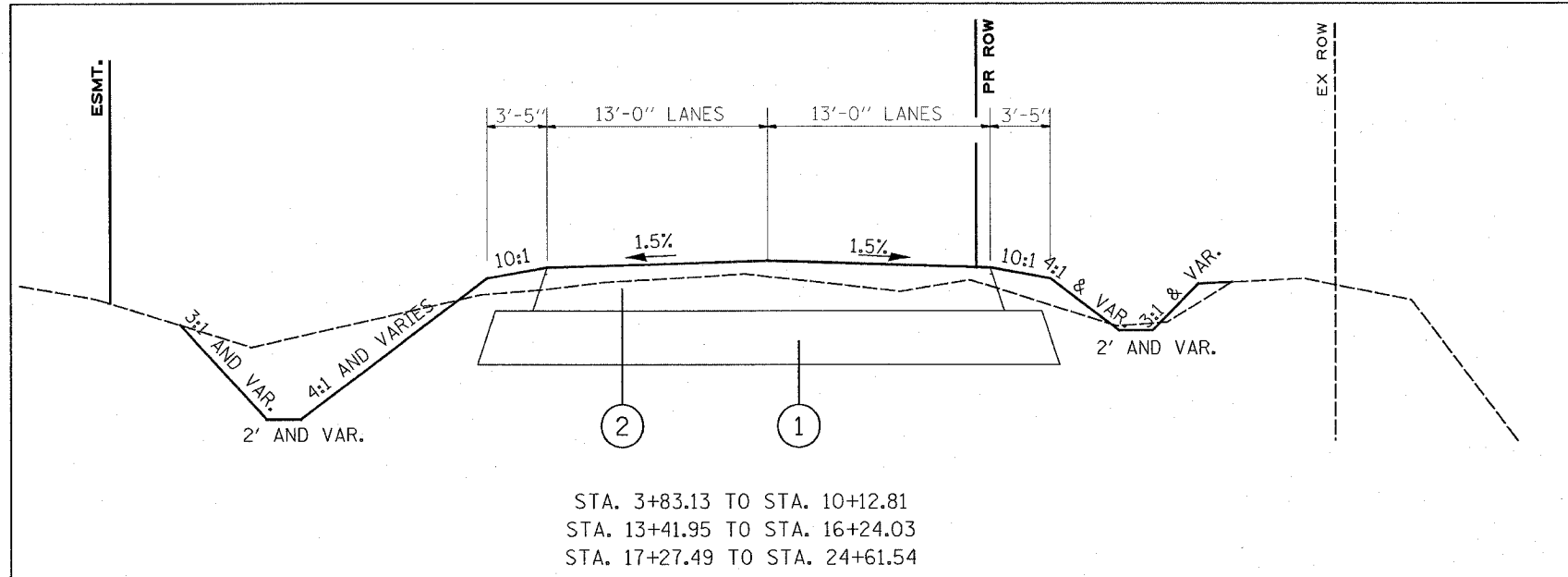


FAP ROUTE	SECTION	COUNTY	TOTAL SHEETS	SHEET NO.
314	110-1VBR-1	MADISON	77	6
STA.		TO STA.		
CONTRACT NO.: 76549				

PLAN	DATE
SURVEYED	BY
ALIGNED	CHECKED
DESIGNED	BY
NOTED	NO.



PROPOSED RUNAROUND TYPICAL SECTIONS

- ① PROPOSED LIME MODIFICATION 12"
- ② PROPOSED BITUMINOUS CONCRETE PAVEMENT (FULL DEPTH) SUPER., 10"
- ③ PROPOSED BIT. CONC. SURF. CRSE, SUPER., IL-9.5L 2"
- ④ PROPOSED AGGREGATE BASE COURSE TYPE B - 8"
- ⑤ PROPOSED PRIME COAT
- ⑥ PROPOSED EARTH SHOULDER

RUNAROUND		
STRUCTURAL DESIGN TRAFFIC:	Year = 2009	
	PV = 3,187	SU = 345 MU = 345
ROAD/STREET CLASSIFICATION:		Class = II
PERCENT OF STRUCTURAL DESIGN TRAFFIC IN DESIGN LANE:		
	P = 50	S = 50 M = 50
TRAFFIC FACTOR:	ACTUAL TF = 0.43	AC TYPE = 20
	MINIMUM TF = 0.95	
PG GRADE:	Binder = 64-22	Surface = 64-22
SUBGRADE SUPPORT RATING:	SSR = FAIR	(Sta. 0+00.00 TO Sta. 24+61.54)

REVISIONS	
NAME	DATE

ILLINOIS DEPARTMENT OF TRANSPORTATION
PROPOSED TYPICAL SECTIONS (RUNAROUND)
 FAP ROUTE 314
 SECTION 110-1VBR-1
 MADISON COUNTY

DRAWN BY:

PLOT DATE: 4/28/2006

#DATE: 04/28/06
 c:\projects\110-1VBR-1\plan\p110-1VBR-1.dgn
 *REF-
 *REF-