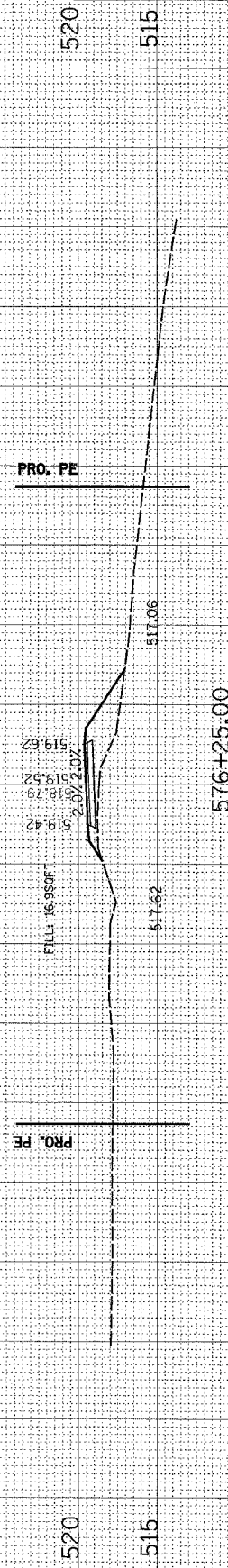
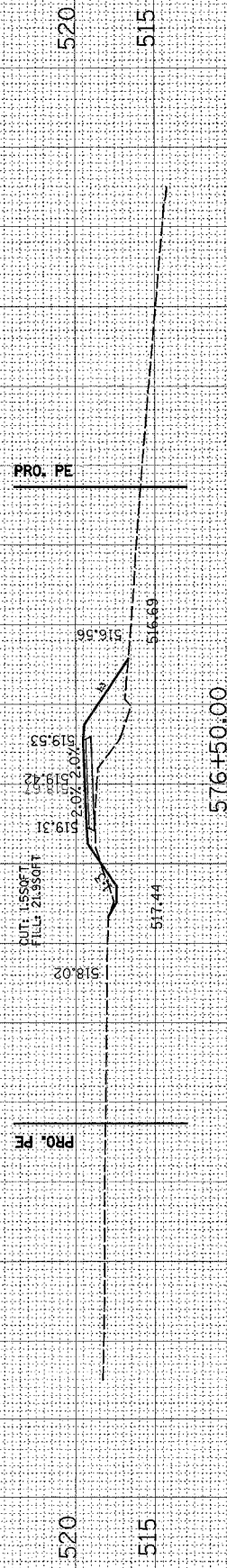
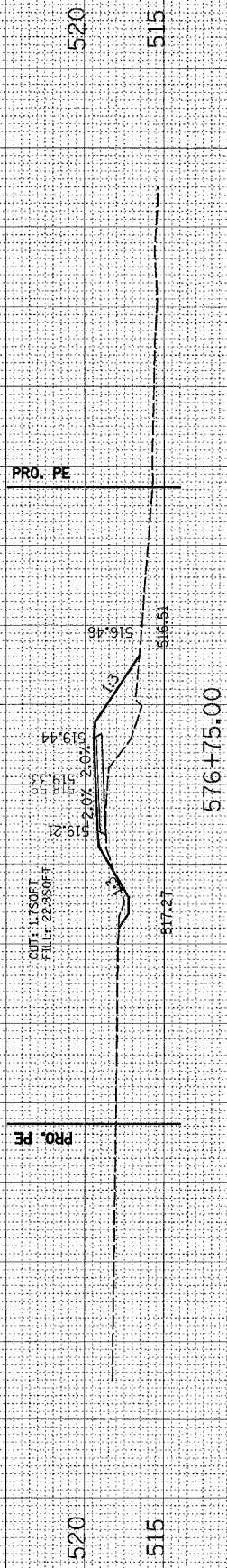
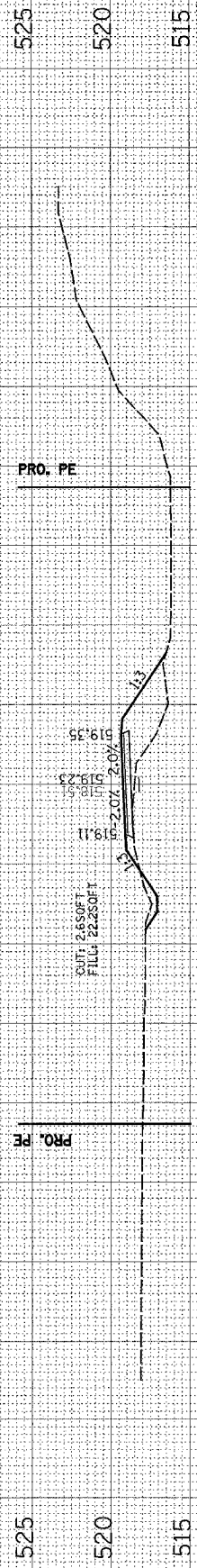
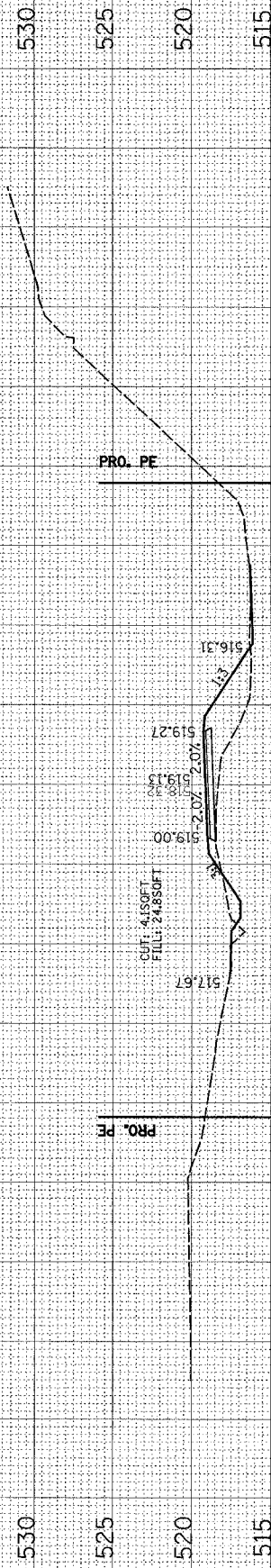


PLOT DATE = 3/28/2006  
 PLOT SCALE = 1/8" = 100'  
 USER NAME = miller-ej

ORIGINAL SURVEYED BY DATE  
 CHECKED BY DATE  
 PLOT BY DATE  
 REVISIONS  
 AREAS CHECKED

FINAL SURVEYED BY DATE  
 CHECKED BY DATE  
 PLOT BY DATE  
 REVISIONS  
 AREAS CHECKED

90 85 80 75 70 65 60 55 50 45 40 35 30 25 20 15 10 5 0 5 10 15 20 25 30 35 40 45 50 55 60 65 70 75 80 85 90



90 85 80 75 70 65 60 55 50 45 40 35 30 25 20 15 10 5 0 5 10 15 20 25 30 35 40 45 50 55 60 65 70 75 80 85 90

F.A.P. RTE.	SECTION	COUNTY	TOTAL SHEETS	CONTRACT NO. 76549
314	110-1VBR-1	MADISON	77	76
STA. 576+25.00		TO STA. 577+25.00		
FED. ROAD DIST. NO.		ILLINOIS FED. AID PROJECT		

BIKE TRAIL