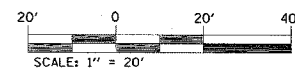
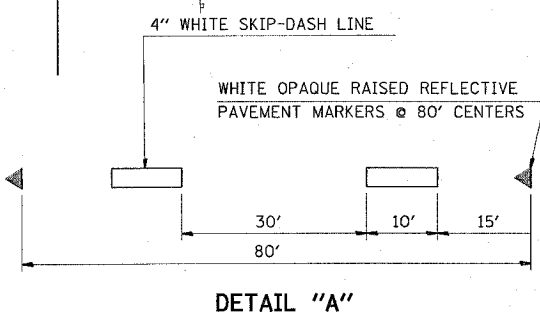
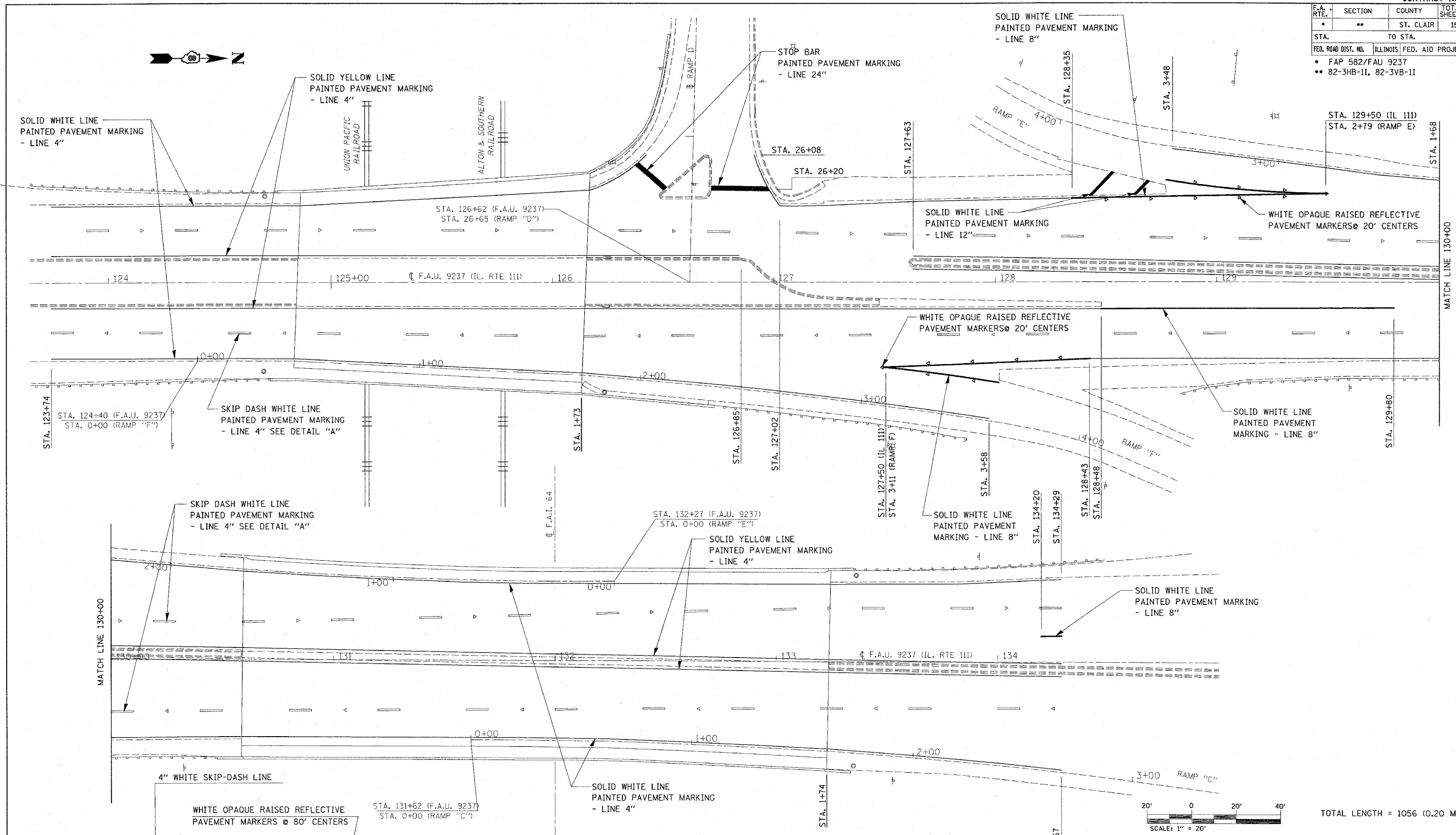


F.A. RTE.	SECTION	COUNTY	TOTAL SHEETS	SHEET NO.
..	..	ST. CLAIR	15	9
STA. TO STA.				
FED. ROAD DIST. NO. ILLINOIS FED. AID PROJECT				
• FAP 582/FAU 9237				
•• 82-3HB-II, 82-3VB-II				



TOTAL LENGTH = 1056 (0.20 MI)

REVISIONS	
NAME	DATE

ILLINOIS DEPARTMENT OF TRANSPORTATION
PAVEMENT MARKING
 FAP 582/FAU 9237 (IL ROUTE 111)
 SECTION 82-3HB-II, 82-3VB-II
 ST. CLAIR COUNTY

SCALE: VERT. _____
 HORIZ. _____
 DATE _____

DRAWN BY _____
 CHECKED BY _____

PLOT DATE = #DATE#
 FILE NAME = #FILE#
 PLOT SCALE = #SCALE#
 REFERENCE = #REF#